

UNIVERSAL
LIBRARY

OU_172203

UNIVERSAL
LIBRARY

A
NEW SCHOOL ATLAS
OF
MODERN HISTORY

*A Series of 48 Plates, containing 120 Coloured Maps & Diagrams, with an Introduction
illustrated by 29 Maps and Plans in black and white*

By RAMSAY MUIR, M A,
Professor of Modern History in the University of Manchester

SEVENTH EDITION



GEORGE PHILIP & SON, LTD.,
LONDON THE LONDON GEOGRAPHICAL INSTITUTE, 32 FLEET STREET, E C 4
LIVERPOOL PHILIP, SON & NEPHEW, LTD, 20 CHURCH STREET

1921

(All rights reserved)

OTHER WORKS by PROFESSOR RAMSAY MUIR

A Short History of the British Commonwealth

VOL. I.

THE ISLANDS AND THE FIRST EMPIRE

(TO 1763)

Medium Octavo, 824 pages, with Chronological Index

Cloth Boards, **17s. 6d.** net

The story of the British Commonwealth, regarded as a single whole, but also as a part of the greater commonwealth of Western civilisation. The story of a number of peoples gradually learning to live together in a free partnership, inspired by their common enjoyment of the institutions of political liberty.

"The most explanatory History that has appeared in recent times. The style is vigorous and arresting, it is vivid and stimulating, and it has a holding power over the reader. —LIVERPOOL COURIER

A COMPANION VOLUME TO THIS WORK IS

Philips' New Historical Atlas for Students

Sixty-five Plates, containing 154 Coloured Maps and Diagrams, with an Introduction illustrated by 43 Maps and Plans in black and white

Demy 8vo (9 by 5½ inches)

In Cloth, Gilt Lettered, **10s.** net

Quarter Leather, Gilt Top, **13s. 6d.** net

"A historical atlas which is as near perfection as the student could desire" —
JOURNAL OF EDUCATION

The intelligent reading of history will be much advanced by Philips' New Historical Atlas for Students. A book of the sort has long been in demand.

This is a work giving evidence of much knowledge and a sound method of imparting history in an informative manner. —ATHENÆUM

PREFACE

(TO FIRST EDITION).

THE teaching of Modern History, whether English, European, American or Colonial, has long been handicapped in England by the non-existence of a carefully produced historical atlas, covering the whole ground and issued at a price which will place it within the reach of all schools. This gap the present work endeavours to fill, as Putzger's excellent work fills it in Germany. No pains have been spared to achieve this end, and every map has been specially drawn and specially engraved.

It is claimed that this work is distinguished from other historical Atlases, whether English or foreign, by several features

(1) In the first place, great emphasis is throughout placed upon the *physical basis* of historical geography. Not only are mountain hachures inserted on all politically coloured maps of sufficiently large scale, but a series of physical maps has been included, carefully designed so as to show the build of all the principal areas of historical importance. The periods illustrated by these maps are those in which the political divisions were sufficiently simple to be adequately shown by red lines. These physical maps have been so placed as to be capable of being used in conjunction with groups of other maps of the same area, and it is hoped that in this way the influence of the build of a country upon its history will be made readily manifest to the student.

(2) As nothing tends to make a map more confusing, and therefore less instructive to the young student, than a multiplicity of names, great care has been taken to insert only those names which are likely to be useful to the student at the period dealt with. The Editor has generally thought it better to risk including too few rather than too many names.

(3) As the Atlas is intended to be used by young people of the greatest colonising nation in history, special attention has been devoted to Indian, American, and Colonial history, and it is believed not merely that no *small* atlas, but no *large* atlas of general history, contains so careful and full a treatment of these subjects as will be found in the fourth section of this book. The series of maps showing the progress in exploration and settlement of the extra-European world will, it is hoped, prove both instructive and stimulating to the imagination.

(4) At the same time the United Kingdom has received especially full treatment, and some of the maps contained in the book deal with aspects of

English History which have never been treated in the same way in similar works.

(5) The Introduction contains a series of comments upon each of the maps in turn, which it is hoped will be of assistance to the teacher. A number of supplementary sketch maps, illustrating special points, have been inserted in the Introduction, together with a selection of battle-plans. In the difficult task of selecting the battles to be thus illustrated, the Editor has been chiefly guided by the needs of teaching. The teacher is seldom able to find time for the detailed study of more than a few battles during the school course, and it is hoped that those which have been chosen include all or nearly all those which the majority of English teachers are accustomed to treat in detail.

A larger edition, containing a number of additional maps, for the use of teachers and more advanced students, is in preparation and will be published in the early summer of 1911*. To this edition a detailed Index will be added.

It is the hope of the Editor and Publishers that this Atlas will form a real aid in the study and teaching of history. They have spared no pains to secure this end. But as no book can hope to attain perfection at its first putting forth, they will be genuinely grateful to all users of the Atlas who will direct their attention to the mistakes of omission or commission which, despite their care, are sure to exist, or who will help them with suggestions for its improvement in a later edition.

In view of the vastness of its range, it is obvious that the Atlas does not and cannot claim to be based upon original research at more than a few points. The Editor's object has been to select and adapt for teaching purposes the best results of modern scholarship in this field, and he has drawn largely upon all the standard historical Atlases of England, France, Germany, and America, especially those of Schrader, Droysen, Spruner-Menke and Poole, as well as upon books and monographs far too numerous to be named here. He has profited also by the advice and counsel of many friends. But beyond all other debts is that which he owes to Mr George Philip, F.R.G.S., who has placed all his cartographical skill unstintingly at his command, and without whose patience, ingenuity and knowledge the atlas would probably never have been compiled. Mr Philip has been good enough to contribute the admirable series of maps of the world showing the progress of exploration and settlement, which will be found to be one of the most valuable features of the book.

Liverpool, July, 1910.

CONTENTS.

INTRODUCTION.

Illustrated with 29 Sketch-maps and Battle Plans in black and white

SECTION I.—GENERAL MAPS OF EUROPE AND THE MEDITERRANEAN BASIN With the following MAPS The Races of Europe, c 1100 (p ix), the Religions of Europe, c 1100 (p x), the Hanseatic League (p x), the Religions of Central Europe, c 1600 (p. xi), the Religions of Europe, c. 1648 (p xii)

SECTION II—THE GROWTH OF THE PRINCIPAL STATES OF EUROPE With the following MAPS The Protestants in France (p xv), the field of the Franco-German War (p xvi), the Battlefields of N Italy (p xvi), the lines of Torres Vedras (p xvii), the Campaign of Gustavus Adolphus (p xvii), and PLANS of the battles of Bouvines (p xv), Austerlitz

(p xii), Jena (p xiii), Leipzig (p xiii.), Blenheim (p xviii), and Waterloo (p xiv)

SECTION III—THE BRITISH ISLES. With MAPS of the Campaign of Marston Moor (p xxi) and the Enclosures of the 18th Century (p xxii), and PLANS of the battles of Bannockburn (p xx), Cressy (p xx), Poitiers (p xx), Agincourt (p xx.), Marston Moor (p xxi), Naseby (p xxi), Dunbar (p xxii) and Worcester (p xxiii).

SECTION IV—THE EUROPEANISATION OF THE WORLD With PLANS of the Battles of the Nile (p xxiii), Copenhagen (p xxiv.) and Trafalgar (p xxiv)

LIST OF COLOURED PLATES.

* *Maps marked with an asterisk are coloured physically, the hill shading being shown in addition*

Section I.—General Maps of Europe and the Mediterranean Basin—Ten Plates.

	Plate Number		Plate Number
*Europe on the Eve of the Barbarian Irruptions— c 395 A D Physical. Scale 1 25,000,000 ..	1	Europe at the time of the First Crusade c. 1100 A D 1 20,000,000 ..	4
Europe, c. 476 A D 1 25,000,000 ..	2a	Europe, c 1360 1 20,000,000 ..	5
Europe, c. 520 A D 1 : 20,000,000 ..	2b	Europe in 1519 1 15,000,000	6
*Europe in the Age of Charlemagne—Physical 1 : 20,000,000 ..	3	Europe at the Peace of Westphalia, 1648 1 15,000,000	7
The Partition of Verdun, 843 A D 1 20,000,000	3a	Europe in 1740 1 15,000,000 ..	8
*Mohammedan Dominions in Asia—Physical Scale 1 : 40,000,000 . . .	3b	Europe under Napoleon, 1810 1 15,000,000	9
		Europe in 1815 1 20,000,000	10

Section II.—The Growth of the Principal States of Europe—Thirteen Plates.

The Netherlands in the XVII Century, showing also the Principal Battlefields 1 2,500,000	11a	Northern and Central Italy in the XV Century (1454-1494) 1 5,000,000 ..	15c
Campaign of Waterloo 1 1,000,000 .	11b	Growth of Venice 1 5,000,000	15d
Growth of the Swiss Confederation 1 2,000,000	11c	Growth of Florence 1 5,000,000 .	15e
*France and Burgundy, showing the Main Political Divisions about the year 987 A D—Physical 1 5,000,000	12	Italy in the XVII and XVIII Centuries 1 10,000,000	16a
Growth of the French Monarchy from Philip Augustus to the Hundred Years War 1 9,000,000 ..	13a	Italy in the XIX Century 1 10,000,000	16b
France, 1461-1595. 1 9,000,000	13b	Iberian Peninsula at the beginning of the XII Century 1 10,000,000	16c
The Growth of France on the North-East 1 6,000,000	13c	Iberian Peninsula from 1257 to 1492 1 10,000,000	16d
Southern Border of France 1 6,000,000	13d	*Iberian Peninsula at the time of the Peninsular War—Physical 1 5,000,000 . .	17
Paris at the time of the French Revolution 1 50,000 ..	13e	Straits of Gibraltar 1 2,500,000 ..	17a
*Italy about 600 A D—Physical 1 5,000,000 .	14	*Germany, c 962 A D—Physical 1 5,000,000	18
Rome in the Middle Ages 1 100,000	14a	Germany in the XII Century 1 12,000,000	19a
Italy in the X Century and up to the Norman Conquest 1 10,000,000	15a	Germany at the end of the XV Century 1 12,000,000 . . .	19b
Italy in the XII and XIII Centuries. 1 8,000,000	15b	The Upper Rhine and Upper Danube. 1 : 5,000,000	19c
		The German Confederation 1 12,000,000 .	19d
		The Growth of Brandenburg-Prussia 1 6,000,000	20a
		The Growth of Prussia in the XIX. Century 1 6,000,000 . . .	20b

	Plate Number		Plate Number
Growth of the Habsburg Dominions		Middle Eastern Europe in 1795. I 18,000,000	22 <i>b</i>
I 10,000,000 21 <i>a</i>	The Second and Third Crusades. I 20,000,000	23 <i>a</i>
Growth of the Ottoman Empire. I 20,000,000	. 21 <i>b</i>	The Fourth and Later Crusades. I 20,000,000	23 <i>b</i>
Algiers and Tunis I 30,000,000	21 <i>c</i>	The Latin States in Syria. I 5,000,000	23 <i>c</i>
Middle Eastern Europe in 1667. I : 18,000,000	22 <i>a</i>	Constantinople at the time of the Crusades I 200,000	23 <i>d</i>
		Jerusalem during the Crusades. I 25,000	23 <i>e</i>

Section III.—The British Isles—Thirteen Plates.

*Roman Britain—Physical I 3,000,000 ...	24	England during the Civil War, 1643 I 4,000,000	31 <i>a</i>
Britain according to Ptolemy	24 <i>a</i>	England during the Civil War, 1644-1645.	
The English Conquest of Britain I 6,000,000	25 <i>a</i>	I 4,000,000	31 <i>b</i>
England in the Eighth Century I 6,000,000 .	25 <i>b</i>	*Scotland in the XI Cent—Physical I 2,000,000	32
England at the Treaty of Wedmore or Chippenham I 6,000,000	25 <i>c</i>	First Conquests of the Scots, c 500 A D I 3,000,000	32 <i>a</i>
England on the eve of the Norman Conquest I 6,000,000	25 <i>d</i>	Scotland in the 16th and 17th Centuries, showing the principal Clans and Families I 3,000,000	33 <i>a</i>
England and her Invaders in the XI Century I 8,000,000	26	Scotland since the Restoration I 3,000,000	33 <i>b</i>
Mediæval England and Wales I 2,500,000	27	The Young Pretender's Route in England I 6,000,000	33 <i>c</i>
London in the Middle Ages I 75,000	27 <i>a</i>	*Ireland in the Middle Ages, showing the principal Families and Clans—Physical I 3,000,000	34 <i>a</i>
The Angevin Empire I 6,000,000	28	The English Plantation of Ireland in the XVI and XVII Centuries I 8,000,000	34 <i>b</i>
France at the Peace of Bretigny, 1360 I 9,000,000	29 <i>a</i>	Ireland since the Reformation I 3,000,000	34 <i>c</i>
France in 1429 I 9,000,000	29 <i>b</i>	The Cromwellian Settlement in Ireland I 8,000,000	34 <i>d</i>
Wales and the Marches in the XIII c. I 2,500,000	29 <i>c</i>	The United Kingdom Parliamentary Representation before 1832 I 4,500,000	35
The Scottish Borders I 2,500,000	29 <i>d</i>	England before the Industrial Revolution, c 1701. I 4,000,000	36 <i>a</i>
Ecclesiastical England to the time of Henry VIII I 3,000,000	30	England after the Industrial Revolution, 1901. I 4,000,000	36 <i>b</i>
English Dioceses in the Anglo-Saxon Period, c 800 I 9,000,000	30 <i>a</i>		

Section IV.—The Europeanisation of the World—Twelve Plates.

The World at the Treaty of Saragossa, 1529	37 <i>a</i>	The Growth of British North America and the United States I 25,000,000	44
The World according to Behaim, 1492	37 <i>b</i>	*India in the time of Clive and Warren Hastings—	
The World according to Schoner, 1523	37 <i>c</i>	Physical I 20,000,000	45 <i>a</i>
The World, 1600-1650	38 <i>a</i>	Calcutta and the adjacent Districts or Zemindaries, I 10,000,000	45 <i>b</i>
The World according to Mercator, 1587	38 <i>b</i>	India in 1805. I 20,000,000	45 <i>c</i>
Australia according to Gasman, 1643	38 <i>c</i>	Neighbourhood of Madras. I 10,000,000	45 <i>d</i>
The World at the Treaty of Paris, 1763	39 <i>a</i>	India in 1858 I 15,000,000	46
The World according to Homan, 1716	39 <i>b</i>	Ceylon I 15,000,000	46
The World according to d'Anville, 1761	39 <i>c</i>	Modern Europeanisation of Africa, European Possessions and Spheres of Influence. I 80,000,000	47 <i>a</i>
The World in 1830	40 <i>a</i>	Cape Colony before and after the Great Trek I 10,000,000	47 <i>b</i>
Arctic Exploration, I 100,000,000	40 <i>b</i>	West Africa. I 20,000,000	47 <i>c</i>
Antarctic Exploration, I 100,000,000	40 <i>c</i>	*South Africa, showing Growth of British Power during the XIX Cent—Physical I 20,000,000	47 <i>d</i>
Growth of the German Zollverein, I 12,000,000	40 <i>d</i>	*Natal and Zululand for the Boer and Zulu Wars. I 4,000,000	47 <i>e</i>
*West Indies and Central America showing the Dates of the Principal European Settlements—		*The British Settlement of Australasia—Physical. I 40,000,000	48 <i>a</i>
Physical I 25,000,000	41 <i>a</i>	The Narrow Seas, to illustrate British Naval Wars I 6,000,000	48 <i>b</i>
Political Distribution in 1650 I 50,000,000	41 <i>b</i>	The North Atlantic. Equatorial scale I 50,000,000	48 <i>c</i>
Political Distribution in 1763 I 50,000,000	41 <i>c</i>		
Political Distribution in 1855 I 50,000,000	41 <i>d</i>		
The Colonisation of North America. I 10,000,000	42 <i>a</i>		
New England in 1650 I 5,000,000	42 <i>b</i>		
The Middle Colonies in 1650 I 5,000,000	42 <i>c</i>		
*North America, 1750-1783—Physical.			
I: 10,000,000	43		
Quebec. I 250,000	43 <i>a</i>		
Boston I : 1,000,000	43 <i>b</i>		

CLASSIFIED LIST OF MAPS AND SUBJECTS.

	Plate number		Plate number
Africa, British South—Physical	47d	Cressy, Battle of— <i>Fig</i> xviii, <i>Introduction</i> , p xx	
——— Europeanisation of	37-40, 47a	Crimea	10, 22
——— West, Colonisation of	47c	Crusades	23
Agincourt, Battle of— <i>Fig</i> xx, <i>Introduction</i> , p xx		d'Anville, World according to	39c
America, Central—Physical	41a	Denmark	5-10
——— Political Distribution in 1650	41b	Dunbar, Battle of— <i>Fig</i> xxv, <i>Introduction</i> , p xxii	
——— in 1763	41c	Dutch Colonial Empire	38-42, 45a
——— in 1855	41d	Eastern Empire, the	2-5, 23
——— North, Colonisation of	37-40, 42a	Empire, the Holy Roman	4-8, 18, 19
——— Exploration of Arctic	40b	England, and her Invaders in the XI Century	26
——— Growth of United States		——— Angevin Empire	28
and Canada	44	——— Anglo-Saxon	25, 30a
——— North—Physical, 1750-1783	43	——— during the Civil War	31
——— South	37-40	——— Ecclesiastical	30a
Angevin Empire	28	——— Industrial Revolution	36
Antarctic Exploration	40c	——— Mediæval	27
Arctic Exploration	40b	——— Enclosures in— <i>Fig</i> xxiv, <i>Introduction</i> , p xxii	
Atlantic, North	48c	English Channel	48b
Austerlitz, Battle of— <i>Fig</i> vi, <i>Introduction</i> , p xii		Europe	1-10
Australasia, Settlement of—Physical	38-40, 48a	——— Middle Eastern	22
Australia, according to Tasman	38c	——— Racial Map, C 900 A D— <i>Fig</i> 1, <i>Introduction</i> , p ix	
Austrian Empire, Growth of the	21a	——— Religious Divisions, at the First Crusade— <i>Fig</i> 11, <i>Introduction</i> , p x	
——— in 1667	22a	——— Religious Divisions, 1648— <i>Fig</i> v, <i>Introduction</i> , p xii	
——— in 1795	4-10, 22b	——— Southern, during the Crusades	23
Bannockburn, Battle of— <i>Fig</i> xvii, <i>Introduction</i> , p xx		Florence, Growth of	15e
Behaim, World according to	37b	France and Burgundy in 987—Physical	12
Belgian Congo	47a	——— and the Angevin Empire	28
Belgium	10, 11a	——— Growth of	13
Blenheim, Battle of— <i>Fig</i> xvi, <i>Introduction</i> , p xviii		——— in the Hundred Years' War	29a, 29b
Bohemia	3-10, 18, 19, 21a	——— Protestants in (Reign of Louis XIV)— <i>Fig</i> xi, <i>Introduction</i> , p xv	
Boston Harbour	43b		see also 3-10
Bouvines, Battle of— <i>Fig</i> x, <i>Introduction</i> , p xv		Franco-German War— <i>Fig</i> xii, <i>Introduction</i> , p xvi	
Brandenburg, Growth of	5-10, 19, 20a, 20b	Franks, Empire of the	2b, 3
Britain, according to Ptolemy	24a	French Colonial Empire	38-43, 45-48a
——— English Conquest of	25a	German Colonial Empire	47a, 47c
——— Roman—Physical	24	——— Confederation	19d
British Empire	38-48	——— Zollverein	40d
——— Isles, and their Invaders in the XI c	26	Germany about the year 962—Physical	18
——— Parliamentary Representation	35	——— in the XII Century	19a
	see also 1-10	——— in the XV Century	19b
Burgundy, County of	6-7, 13b, 19b	——— the Upper Rhine and Upper Danube	19c
——— Duchy of	4, 12, 13, 19b		see also 3-10, 20, 21
——— Kingdom of	3, 4, 12, 19a	——— Religious Divisions in 1555— <i>Fig</i> iv, <i>Introduction</i> , p xi	
Calcutta, Environs of	45b	Gibraltar	17a
Canada, Growth of	44	Gustavus Adolphus, March of— <i>Fig</i> xv, <i>Introdn</i> p xvii	
——— see also America, North		Habsburg Dominions, Growth of the	21a
Cape Colony	47b	Hanseatic League— <i>Fig</i> iii, <i>Introduction</i> , p x	
Carolingian Empire	3, 3a	Holland—see Netherlands	
Central America—see America, Central			
Charlemagne, Empire of	3		
Constantinople during the Crusades	23d		
Copenhagen, Battle of— <i>Fig</i> xxviii, <i>Introduction</i> , p xxiv			

CLASSIFIED LIST OF MAPS AND SUBJECTS—*continued.*

	Plate number		Plate number
Homan, World according to	39 <i>b</i>	Palatinate	6-8, 19
Hundred Years' War	28-29	Palestine during the Crusades	23 <i>c</i>
Hungary	4-10, 21 <i>a</i> , 22	Papal States	4-8, 10, 14-16
Iberian Peninsula during the Peninsular War—		Paris during the French Revolution ..	13 <i>e</i>
Physical	17	Parliamentary Representation of the United Kingdom .. .	35
————— XII Century	16 <i>c</i>	Peninsular War .. .	17
————— XIII—XV Century	16 <i>d</i>	Poitiers, Battle of— <i>Fig</i> XIX, <i>Introduction</i> , p. xx.	
—————	<i>see also</i> 1-10	Poland .. .	4-8, 10, 22
India in 1805	45 <i>e</i>	Portugal— <i>see</i> Iberian Peninsula.	
— in 1858	46	Portuguese Colonial Empire	37-40, 45-47
— under Clive & Warren Hastings—Physical	45 <i>a</i>	Prussia	5-10, 19, 20
Industrial Revolution in England	36	Ptolemy's Map of Britain	24 <i>a</i>
Ireland, Cromwellian Settlement	34 <i>d</i>	Quebec	43 <i>a</i>
— English Plantation	34 <i>b</i>	Roman Empire, the	1
— in the Middle Ages—Physical	34 <i>a</i>	Roman Empire, Eastern	2-5, 23
— since the Reformation	34 <i>c</i>	Rome in the Middle Ages	14 <i>a</i>
— <i>see also</i> British Isles		Russia	4-10, 22
Italy, about 600 A D—Physical	14	Russian Empire	37-40
— in the X. Century	15 <i>a</i>	Saracens— <i>see</i> Mohammedan Empire and Spain.	
— in the XII and XIII Centuries	15 <i>b</i>	Schoner, World according to	37 <i>c</i>
— in the XVII and XVIII Centuries	16 <i>a</i>	Scotland, first conquests of the Scots	32 <i>a</i>
— in the XIX Century	16 <i>b</i>	— in the XI Century—Physical	32
— Northern & Central, in the XV. Century	15 <i>c</i>	— in the XVI and XVII. Centuries, showing Clans	33 <i>a</i>
— Battlefields of Northern Italy— <i>Fig</i> XIII, <i>Introduction</i> , p. xvi		— since the Restoration	33 <i>b</i>
—	<i>see also</i> 1-10	— <i>see also</i> British Isles.	
Jena, Battle of— <i>Fig</i> VII, <i>Introduction</i> , p. XIII		Scottish Border, the	29 <i>d</i>
Jerusalem during the Crusades	23 <i>e</i>	Senegambia and Guinea	47 <i>c</i>
Leipzig, Battle of— <i>Fig</i> VIII, <i>Introduction</i> , p. XIII		Spain— <i>see</i> Iberian Peninsula	
Lorraine	6-8, 10, 13, 19 <i>c</i>	Spanish Colonial Empire	37-40, 41, 47 <i>a</i>
London in the Middle Ages	27 <i>a</i>	Spice Is— <i>see</i> Moluccas	
Madras, Environs of	45 <i>d</i>	Sweden	4-10, 22
Marston Moor, Battle of— <i>Fig</i> XXII, <i>Introduction</i> , p. XXI		Swiss Confederation, Growth of	11 <i>c</i>
— Campaign of— <i>Fig</i> XXI, <i>Introduction</i> , p. XXI		Syria— <i>see</i> Palestine	
Mercator, World according to	38 <i>b</i>	Tasman's Map of Australia	38 <i>c</i>
Merovingian Empire	2	Torres Vedras, Lines of— <i>Fig</i> XIV, <i>Introduction</i> , p. XVII.	
Mohammedan Empire, in 800	3	Trafalgar, Battle of— <i>Fig</i> XXIV, <i>Introduction</i> , p. XXIV.	
— under the Ottomans 5-10, 21 <i>b</i> , 22		Turkish Empire— <i>see</i> Ottoman Empire.	
Moluccas	37-40	United Kingdom— <i>see</i> British Isles, England, Scotland, Ireland	
Napoleon, Empire of	9	United Provinces	7, 8, 11 <i>a</i>
Narrow Seas	48 <i>b</i>	United States	42, 43, 44
Naseby, Battle of— <i>Fig</i> XXIII, <i>Introduction</i> , p. XXI		Venice, Growth of	15 <i>d</i>
Natal and Zululand	47 <i>e</i>	Wales and the Marches in XIII Century	29 <i>c</i>
Netherlands, The	6-10, 11 <i>a</i>	— <i>see also</i> under England	
Netherlands, Spanish (or Austrian) 6-7, 11 <i>a</i> , 21 <i>a</i>		Waterloo, Battle of— <i>Fig</i> IX, <i>Introduction</i> , p. XIV.	
New England in 1650	42 <i>b</i>	Waterloo, Campaign of	11 <i>b</i>
New Zealand, Settlement of	48 <i>a</i>	West Indies—Physical	41
Nile, Battle of the— <i>Fig</i> XXVII, <i>Introduction</i> , p. XXIII		— Political Distribution	37-40, 41
North America— <i>see</i> America, North		Worcester, Battle of— <i>Fig</i> XXVI, <i>Introduction</i> , p. XXIII	
Norway	4-10, 22	World, Europeanisation of the	37-40
Ottoman Empire	5-10, 21 <i>b</i> , 22		

INTRODUCTION.

Note—Throughout this Introduction references to the coloured plates are given in Arabic numerals, thus, **Plate 1, 2, 3**, with the addition of letters *a, b, c*, where there are more than one map on the same plate. References to the maps engraved in the text are given in Roman numerals thus, *Fig. 1, ii, iii*.

SECTION I.—GENERAL MAPS OF EUROPE. PLATES 1—10.

This series of maps shows the general development of Europe and the broad changes of its political distribution

Europe on the Eve of the Barbarian Irruptions, c. 395 A.D. (Plate 1).—The first map shows the Roman Empire on the eve of its downfall, together with part of its eastern rival, the Persian Empire, and the barbarian tribes beyond. The red line may be said to mark the limits of the civilised world. Only a rough indication of the administrative divisions of the Empire is given, owing to the small scale of the map, for further detail see the "Oxford Historical Atlas," Plate I. The broad physical features brought out in the map help to explain the course of events. (i) The Carpathians would, obviously, have formed the best natural frontier for the Empire, but this had been lost when Dacia (mod. Hungary) was abandoned owing to the attacks of the barbarians, c. 255 A.D. (the name of Dacia was later applied to a region south of the Danube, as shown in the map). The Empire was thus left without a good natural frontier towards the north, except on the line of the Alps. (ii) The weakest spots on the northern frontier, and therefore the chief seats of Roman armies, are (a) the Rhine, soon to be attacked by the Franks, Allemanni and Suevi, Burgundians and Vandals, (b) the lower Danube, especially exposed to the Visigoths, Ostrogoths and other East-German tribes, (c) the low eastern shore of Britain and northern shore of Gaul, exposed to the piratical raids of the North Sea tribes. (iii) The strong strategic position of Constantinople should be noticed. It is so placed as to protect Asia Minor, Syria and Egypt from invaders coming from the north. Those invaders who crossed the Danube, therefore, successively passed on through Illyricum to Italy and the West, and during the period of the Germanic invasions the eastern part of the Empire was, in comparison with the west, left almost intact. Protected on the east and south by the deserts of Syria, Arabia and Africa, it seemed to be endangered only in Mesopotamia, where the close neighbourhood of the Persian Empire gave rise to intermittent war.

Europe in 476 and 520 (Plate 2).—The two maps on this plate show two stages in the settlement of the barbarians within the western half of the Empire. These maps should be used in conjunction with Plates 1 and 3. Further maps illustrating the same period will be found in the Student's Edition of this Atlas.

2 (a) Driven forward by the Huns, the Visigoths crossed the Danube into the Balkan Peninsula and thence through Illyricum into Italy, where they sacked Rome. Thence, with a commission from the Emperor, they passed into southern Gaul and Spain. Meanwhile the Burgundians, crossing the Rhine, had settled in S.E. Gaul, whence they were never dislodged, and the Vandals and Suevi coming by the same route, overran Spain, where the Visigoths found them. The Suevi were penned into N.W. Spain, while the Vandals were driven over the Straits of Gibraltar into the Roman province of Africa, where they founded a kingdom controlling the Western Mediterranean. In the north of Gaul, the numerous tribes of the Franks occupied the valleys of the Scheldt and Moselle, and by 450 only the valley of the Seine remained Roman. The sudden collapse of the Roman power in the western provinces necessitated the withdrawal of Roman armies from Britain, whose south-east coast now began to be settled by pagan Saxons and Angles. As yet no barbarian nation had settled in Italy, but the feeble Emperor of the West, who nominally ruled from Ravenna, was dependent for his existence upon a barbarian army. In 476 A.D. Odoacer, then general of this army, suppressed the Western Empire, and established a kingdom in Italy, owing nominal allegiance to the Emperor at Constantinople. Thus the whole of the Western Empire, except the Seine valley, had passed into the hands of the German barbarians by 476.

2 (b) Meanwhile, the Ostrogoths had followed the Visigoths over the Danube, and after being settled for a time in Illyricum, passed under Theodoric into Italy, where they overthrew Odoacer (493) and established a powerful and well-governed, though short-lived empire, which in the first years of the sixth century was the most formidable power of the West. Its chief rival was the growing power of the Franks. Their divided tribes were united under Clovis (481-511), who subdued the Roman district in N. Gaul (486), reduced the Allemanni to submission (495-6), and conquered the great province of Aquitaine from the Visigoths (507). Thus by about 520 five principal barbarian states divided the western half of the Roman Empire between them: the Ostrogoths, the Franks, the Visigoths, the Vandals, and the Burgundians. Of these, however, only the Frankish and Burgundian kingdoms were to survive. During the next two centuries the other three all disappeared from the map. The Eastern Empire, showing a new vigour under Justinian (528-565), destroyed the Vandal kingdom in Africa (533-4) and the Ostrogothic kingdom in Italy (535-552), and these countries became again part of the Empire. But the Empire was not strong enough to maintain these conquests. The Mongolian Avars occupied the country north of the Danube (c. 570), finally settling in modern Hungary, and constantly attacked the Empire. The Slavonic tribes which had taken the place of the Germans who had fallen upon the Empire, and now occupied the plains as far west as the Elbe, together with Bohemia and Illyricum, also pressed into the Balkan peninsula (c. 590), of which they gradually occupied the greater part. The Lombards, a German tribe, pressed down into Italy (568), and though they were never able to conquer it entirely, reduced it to confusion (see Plate 14). At a later date, the Mongol tribe of Bulgarians also crossed the Danube and established a state in the region of modern Bulgaria (679). In addition to the attacks of these tribes, the Eastern Empire had to wage constant wars against the Persians. Hitherto it had kept its Asiatic and African lands intact. In the seventh century it was for the first time threatened

also from the South, where the Arabs, united by the preaching of Mohammed, simultaneously attacked the East-Roman and the Persian Empires, subjugated the latter completely, and tore from the former the great provinces of Syria (634) and Egypt (640). During the next century the Saracens or Arabs extended their Empire eastwards almost to the Indus (see Plate 3b), and westwards along the north coast of Africa to Spain, where they destroyed the Visigothic kingdom (711), leaving only a few tiny independent Christian states among the mountains of N. Spain, and pressed onwards into Gaul. Here they came in conflict with the Franks. The Frankish Empire was still the greatest of the Western Powers, but during the seventh century it had been deeply disorganised and divided, and if it had not been reunited under the vigorous Carolingian line, it would have fallen before the Saracens. Their advance was stopped at Tours (732), and the fortunes of the Western World were thus left to rest upon the Franks.

Europe in the Age of Charlemagne (Plate 3).—Three great powers at the beginning of the ninth century divided the Western World between them. I. The Frankish Empire under Charlemagne included, with the exception of England, the whole of the lands occupied by the Germans within and without the ancient limits of the Empire, and almost the whole of Latin Christendom. Charlemagne's task was two-fold, (a) to bring all the German lands under one rule, this he did by the conquest of the Saxons (775-85), the effective subjugation of the semi-independent Bavarians (788), and the conquest of the Lombard Kingdom in Italy (774), (b) to extend the frontiers of Christendom; this he did by winning the Spanish March from the Saracens, thus beginning the advance of the Christian powers in Spain (785), by beating back the Mongolian Avars (796-9), and by setting up a series of border provinces against the Slavonic tribes, thus beginning the slow process of German advance eastwards. In effect, however, the limit of the German lands at the end of his reign was the Elbe. The Slavonic tribes were still to give much trouble under Charlemagne's weaker successors, the Mongolian Magyars (who replaced the Avars in Hungary, c. 900) were to give more, and the unsubdued and still pagan Scandinavians most of all, plundering and ravaging all the coast line from the Elbe southwards, on both sides of the North Sea. Nevertheless, Charlemagne's Empire gave a real basis of unity to the nascent civilisation of the Germanised west, and this was recognized by the revival of the Western Roman Empire in his person, 800 A.D. II. The Eastern Empire was now much reduced in extent. In the west it held only the islands and some patches of Italian coast, in the Balkan Peninsula the Slavs and the Bulgarians had deprived it of all the upland country, leaving only Thrace and some coastal strips, and its main strength rested upon the solid block of Asia Minor. III. The Saracen Empire was now at the height of its civilisation. But it was already broken into two parts, Spain under the Omeyyads constituting a separate caliphate since 750, and though the Saracens were at intervals dangerous in Italy and the Western Mediterranean, they no longer threatened Europe as a whole.

3a shows the division of Charlemagne's Empire among his grandsons by the Partition of Verdun (843), which is the beginning of the demarcation of modern France, Germany and Italy. Between France and Germany lies a long and rambling territory held, along with Italy, by the Emperor Lothar. This region consists of two parts (a) The old kingdom of Burgundy, from which, however, the N.W. part (compare Plate 2b) was cut off, this segment remained throughout modern history part of the kingdom of France under the name of the Duchy of Burgundy, (b) the valleys of the Meuse and Moselle, called (after the Emperor) Lotharingia (mod. Lorraine), and including the first conquests of the Franks and their capital, Aix-la-Chapelle. The modern history of Western Europe is largely concerned with the struggle between France and Germany for the control of Lotharingia and the kingdom of Burgundy, and the student will find it profitable to trace the fortunes of these territories throughout the series of maps.

Europe at the Time of the First Crusade, c. 1100 (Plate 4).—At the end of the 11th century, the great racial movements affecting Western Europe were practically at an end, though there were still to be movements of eastern tribes affecting Western Asia and the plains of Russia. The main features of the racial distribution of Western Europe at this period are shown in Fig. 1. The last great movement in the West was that of the Northmen, who had by 911 established the powerful Duchy of Normandy, whence England was conquered in 1066, while the Norman power was also planted in S. Italy and Sicily (Duchy of Apulia and County of Sicily) during the 11th century. These Normans, who breathed new life into every community which they entered, also guided the beginning of the organised Russian states which had begun to arise, with their chief centres at Novgorod and Kief. During the centuries since Charlemagne, Christianity had also spread with great rapidity, those of the Northmen who remained in their original homes had been converted, as had also most of the Slavonic tribes, notably the Poles, who had begun to form themselves into an organised state like those of the west, constantly at strife with Germany. The Magyars, or Hungarians, also had accepted Latin Christianity; while the Greek form of Christianity had spread over the Balkan Peninsula and been adopted in Russia. The only important region

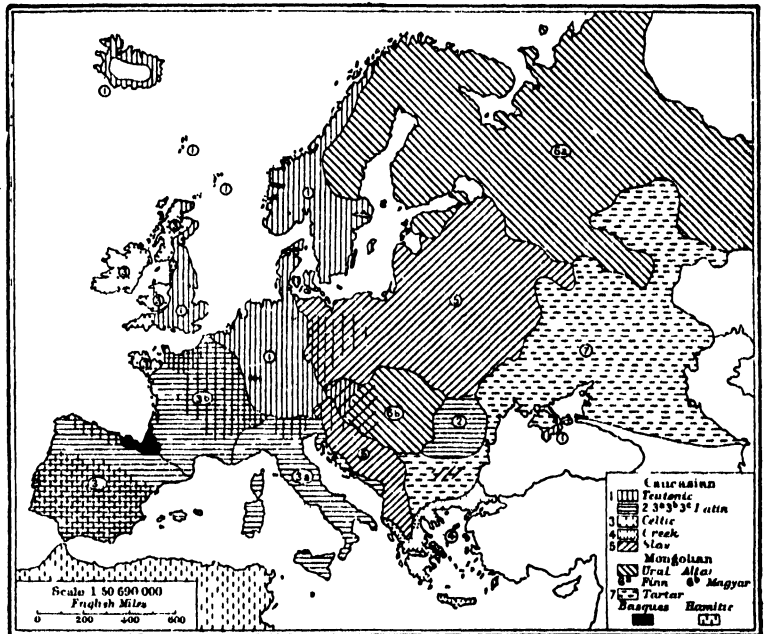


Fig. 1.—THE RACES OF EUROPE, c. 1100 A.D.

INTRODUCTION.

which remained pagan was the southern and eastern border of the Baltic, including especially the (Slavonic) Prussians and the Lithuanians. The religious divisions of Europe at this period and generally throughout the Middle Ages are shown in Fig 11. The dominant power in Europe during this period was the kingdom of Germany, which, under the kings of the Saxon and Franconian lines (918-1125), had not only welded together the four great nation duchies of Germany (Saxony, Franconia, Swabia, Bavaria), but had united Lotharingia to Germany, assumed the Lombard crown in Italy (962), annexed the kingdom of Burgundy (1033), and compelled the Slavonic kingdoms of Bohemia and (at intervals) Poland to recognize their dependence. This pre-eminence of the German kingdom was recognised by the revival of the name of the Roman Empire, from 962 the Holy Roman Empire was always held by the German king for the time being. From the beginning, however, the Empire was always limited in effect to the three kingdoms of Germany, Burgundy and Italy. Among the other European states there was at this date no rival to the Empire. France was broken up into great feudal states (see Plate 12), and several of these were more powerful than the king, who held direct sway only over a very limited territory. In Spain a series of small Christian states had begun to make progress against the Saracens, whose unity had vanished (see Plate 16c). Not only had the Saracen power broken up in Spain, in Egypt a separate caliphate had been established by the Fatimites (973), while in the east the Seljuk Turks from Central Asia had made themselves masters of the greater part of the caliphate, except where (as in Syria) a number of small feudal emirates existed. In 1071, the Seljuk Turks defeated the Eastern Emperor at Manzikert and conquered the greater part of Asia Minor. It was this dangerous advance, together with the conquest of Jerusalem and the Syrian coast by the Fatimite caliphs of Cairo, which brought about the First Crusade. The Eastern Empire, deprived of Asia Minor, could scarcely have survived, had it not previously (1013) subjugated the Bulgarians and many of the Slavonic tribes, and thus gained effective control over the Balkan Peninsula.

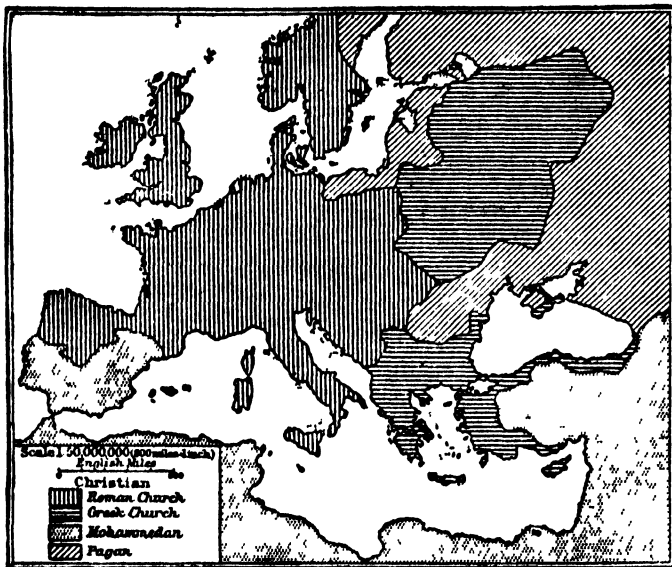


Fig 11 —RELIGIONS OF EUROPE c 1100

defeated the Eastern Emperor at Manzikert and conquered the greater part of Asia Minor. It was this dangerous advance, together with the conquest of Jerusalem and the Syrian coast by the Fatimite caliphs of Cairo, which brought about the First Crusade. The Eastern Empire, deprived of Asia Minor, could scarcely have survived, had it not previously (1013) subjugated the Bulgarians and many of the Slavonic tribes, and thus gained effective control over the Balkan Peninsula.

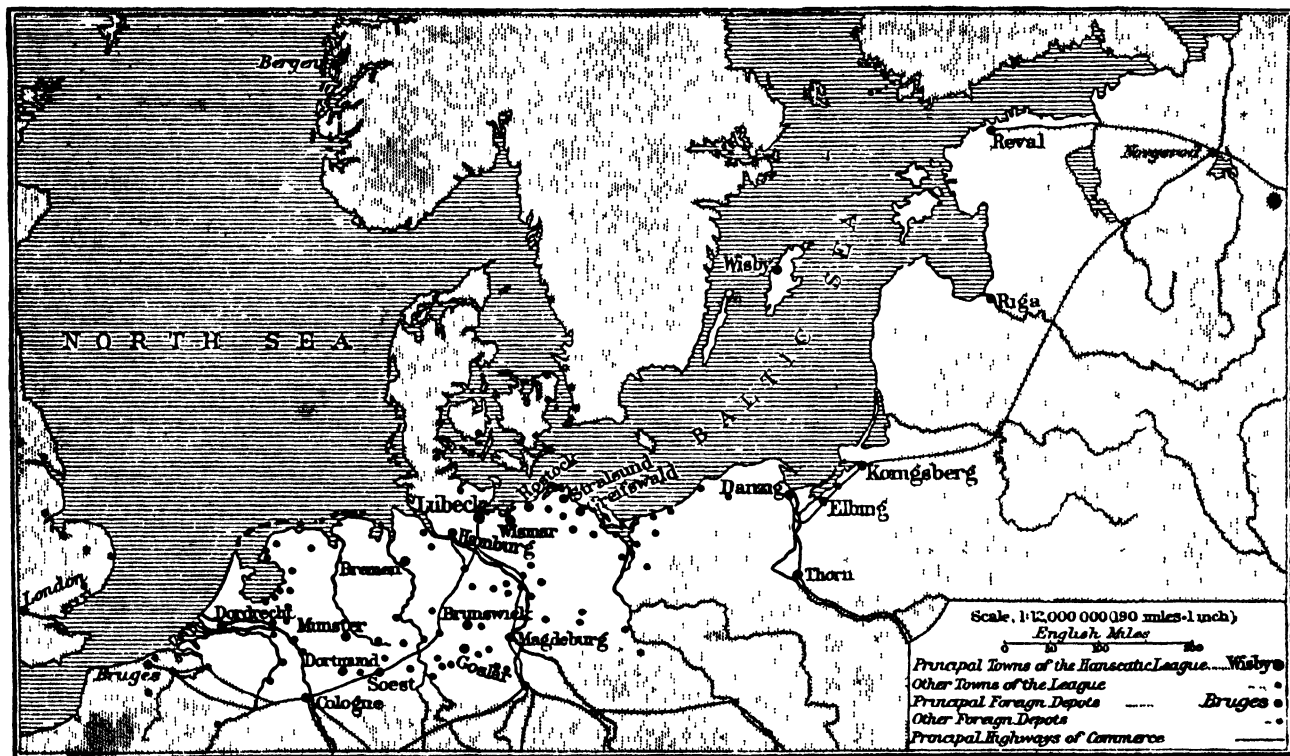


Fig 111 —HANSEATIC LEAGUE

The area left white was commercially controlled by the League

Europe, c. 1360 (Plate 5).—This plate shows Europe in the later Middle Ages, when the Empire had broken into fragments, and France had already taken its place as the leading European state. In 1356, by the Golden Bull, the

division of Germany into numerous practically independent states was recognised, and its constitution, as a loose federation under the presidency of the Emperor was fixed. Henceforward the chief interest in the history of Germany consists in the rivalry of the great princely families. The territories held by the two chief of these at this period, the houses of Habsburg and Luxemburg, are shown on the map. The disunion of Germany during the 13th and 14th centuries had also encouraged the rise of the Swiss Confederation, which had established its independence by 1358 (*see* Plate 11c), while the inability of the Emperor to protect trade led to the rise of the Hanseatic League, which in 1368 included 77 towns. The area covered by the activities of the League, together with its chief members and foreign depôts, are shown in *Fig. III* (*see* p. x.) France had already begun to eat into the kingdom of Burgundy, having acquired Dauphine in 1349, while Provence, though not held by the French king, was in the possession of a branch of the French royal line (House of Anjou). The Angevin House had also acquired the great kingdom of Hungary (1342), and the Norman kingdom of Naples (1268), which had been held by the Emperors of the Hohenstauffen line from 1194 to 1268. Sicily, formerly a part of the same kingdom, had revolted from the House of Anjou, and since 1282 had been ruled by an Aragonese prince. The rest of Italy was divided into many small states, republican or despotic; the chief of these being Milan, under the Visconti, while Venice and Genoa had acquired widely scattered territories in the Eastern Mediterranean, and had become independent states of the first importance. While, however, Germany was paying the penalty of its disorganisation at home and in Italy, on the north and east it had made considerable advances, having conquered and largely settled the Baltic shore from the Elbe almost to the Vistula, while German language and customs were increasingly winning ascendancy in Brandenburg, Lusatia, Silesia, and other lands east of the Elbe. Two German military orders, the Teutonic Knights and the Knights of the Sword, had conquered for Christendom the pagan districts of Prussia, Livonia and Esthonia (since 1226), though they were soon to be reduced to dependence by the growing power of Poland. In the west, France had become a great and powerful state (*see* Plate 13a), she had been compelled to accept defeat from the English in the first part of the Hundred Years' War, and to cede large territories in the south to England (1360), but these were soon to be regained, and France and England were now the leading states of the West. In Spain the little states had been consolidated into four, and the Moors had been penned into a strip of territory in the extreme south (*see* Plate 16d). The kingdoms of Castile and of Aragon (which held also the Western Mediterranean islands) had become European powers of the second, if not of the first, rank. The greatest changes on the map since the date of the previous map are those in Eastern Europe and Asia. The Fourth Crusade (1204), diverted by the greed of the Venetians, had been turned against the Eastern Empire, and for a short time (1204-61) Constantinople had been the seat of a Latin Empire (*see* Plate 23b). After the Greek Empire was restored at Constantinople, petty Latin states still occupied Greece proper, while Venice, Genoa and the Knights of St. John held many of the islands. The Eastern Empire had thus been reduced to impotence. In the Balkan Peninsula a great Servian Empire had been established, though it broke up on the death of King Stephen Dushan in 1355, meanwhile, in 1291, the last relics of the Latin state in Syria, created by the First Crusade (Plate 23c), had been destroyed by the fall of Acre. Only the deep divisions of the Mohammedan and Turkish states could have enabled the Christian states of the East to survive in these circumstances. In the first half of the 14th century a new and more vigorous power appeared in the Ottoman Turks, so called from their leader Othman. They had by 1360 conquered all the lands of the Empire in N.E. Asia Minor, as well as Gallipoli on the European side of the Dardanelles, and in the next year, 1361, were to conquer the territory immediately behind Constantinople and threaten its extinction (Plate 21b). The final fall of the Eastern Empire was already inevitable, and was delayed only by the attack of Timur the Tartar, weakening the Turks (Battle of Angora, 1402). Further north, a Tartar invasion of Russia (the Golden Horde) had reduced the rising Russian states to subjection (1241), not to be shaken off till the fifteenth century, and had left the Russians powerless to resist the rapid rise of the new Slavonic state of Lithuania, soon to be united with Poland.

Europe in 1519 (Plate 6).—At the opening of the modern age, and on the eve of the Reformation and the long strife to which it gave rise, the main feature of the map is the appearance of great consolidated states in the West and East of Europe. France (*cf.* Plate 13b) has expelled the English (except from Calais), subjugated the last of the great feudatories, and taken another large bite out of the old kingdom of Burgundy by the acquisition of Provence (1481). Spain has been unified by the marriage of Ferdinand of Aragon and Isabella of Castile (1479), the conquest of Granada (1492), and the conquest of Navarre (1512). Poland has become, in extent of territory, a power of the first rank by its union with Lithuania. The Ottoman Turks have subjugated the whole of the Balkan peninsula, conquered Constantinople (1453) and are on the eve of still further advances (*see* Plate 21b). The Scandinavian powers have been united since 1397 in the Union of Calmar, but this union was already threatening to break up, it was dissolved when Sweden declared its independence in 1523. In the midst of these great consolidated states lie the disintegrated countries of Germany and Italy, which are for this reason the main fields of the continual wars of this age. In Italy (*cf.* Plate 15c), which has been the scene of strife since 1494, the most important native power is that of Venice, which had acquired a large territory on the mainland in the second half of the 15th century, both France and Spain have obtained a foothold

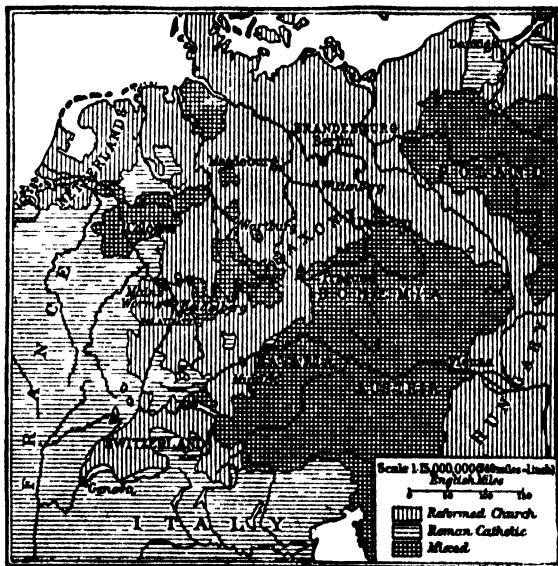


PLATE IV.—RELIGIONS OF CENTRAL EUROPE, c. 1600

in Italy in Milan and Naples respectively. In Germany, the chief states are those of Austria, Saxony, Brandenburg and Bavaria; but there were also some 300 independent smaller states. Note the extent of territory owned and ruled by churchmen on the eve of the Reformation (coloured blue). But the most striking feature of the map at this date is the emergence of a wide and scattered Empire which seemed likely in 1519 to subjugate the two divided countries of Germany and Italy, and adding their resources to those of Spain, to leave France and the other powers helpless. This was the Empire of Charles V., coloured light yellow on the map. He inherited from his grandmother, Isabella—Castile, from his grandfather, Ferdinand—Aragon, Sardinia, Naples and Sicily, from his grandmother, Mary of Burgundy, daughter of Charles the Bold, what remained of the Burgundian power—the Netherlands and Franche Comté

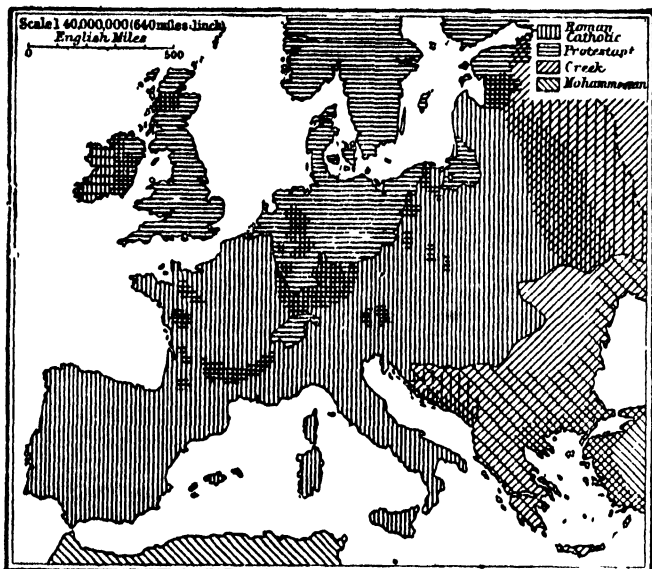


Fig v.—RELIGIONS OF EUROPE, c 1648.

(of Plate 19b), and from his grandfather, Maximilian—the Austrian lands of the Habsburgs. On his election as Emperor (1519), he obtained also a supremacy over Germany and Italy, which his great resources seemed likely to turn into a reality. The Austrian lands Charles made over to his brother, Ferdinand, thus establishing those two branches of the Habsburg House, whose relations largely governed European politics during the next two centuries, in 1526 the Austrian lands were increased by the succession to Bohemia, Moravia, Silesia and Hungary, though the greater part of the last-named was conquered by the Turks in the same year (see Plate 21a). Note, however, (1) that Charles' dominions were so scattered that the communications between them were in every case dependent upon his enemies, (2) that while they threatened to surround France, they also lay exposed to the attacks of that consolidated power, with which he waged continual war, (3) that in the East he was exposed to danger from the Turks, and had to face the formidable power of Solyman the Magnificent, (4) that in Italy his position was such as to alarm the Papacy as much as the Empire of the Hohenstauffen had done, (5) that in Germany he had to count upon the jealousy of all the smaller princes, and especially had to deal with the Reformation, a movement of which these princes made use for their own purposes. Thus, despite all his resources, patience and skill, he failed to consolidate his power in Germany and Italy, and left these countries even more deeply divided than before.

The main political fact of the 16th century is the rapid growth of the Reformed religion in Central Europe. The extent of this growth towards the end of the century is shown in Fig iv (see p xi), where it should be noted that at the beginning of the 17th century, not only Northern Germany but Bavaria and the Habsburg lands seemed likely to adopt Protestantism. It was the work of the Counter-Reformation, of Philip II, Ferdinand of Styria, Maximilian of Bavaria, and of the Thirty Years' War, to prevent this.

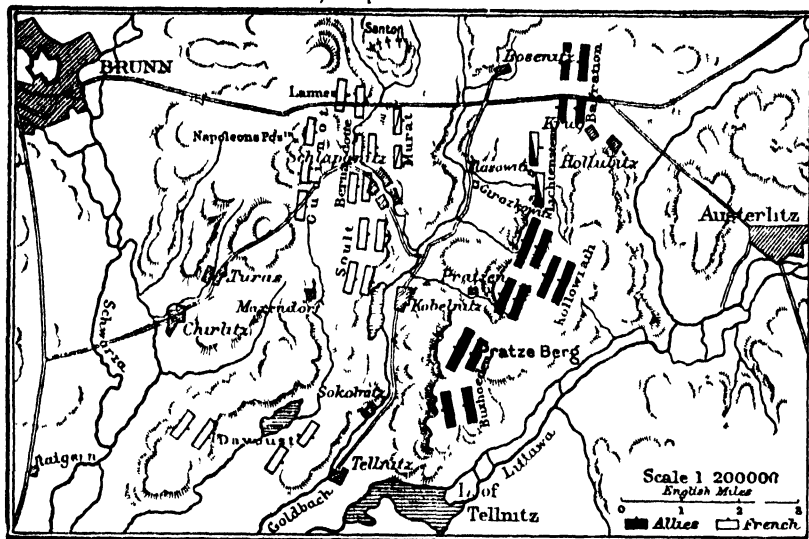


Fig vi.—THE BATTLE OF AUSTERLITZ, 2 DEC 1805

Europe at the Peace of Westphalia (Plate 7).—After the century and a half of warfare which followed the Reformation, Europe re-adjusted its political relations in the important Treaties of Westphalia, which continued to govern European politics till the French Revolution. At the same time the treaties recognized the division of Western Europe between the Roman and the Protestant faiths. This division, which is shown in Fig v, has continued, almost without change, until to-day. In the political re-adjustment some outstanding facts should be noted (1) The growth of France, now beyond rivalry the first power of Europe. By the acquisition of the bishoprics of Metz, Toul and Verdun, and of a great part of Alsace, she has begun that process of advance on the northeast, at the expense of Germany and of Spain, which

is to alarm Europe. (2) The greatness of Sweden, now for a short time one of the great powers. She has, since the date of the last map, acquired Ingria and Carelia from Russia (1617), Esthonia and Livonia from Poland (1629), and thus controls the eastern shore of the Baltic. As a result of the part she has played in the Thirty Years' War she acquires, at Westphalia, West Pomerania, with control over the mouth of the Oder, and the Bishoprics of Bremen and

Verden, with control over the mouths of the Weser and Elbe. (3) The United Provinces, having successfully revolted from Spain, obtained recognition of their independence in 1648, and were also declared to be no longer part of the Empire. They are at the height of their brief period of greatness as one of the leading powers of Europe. (4) Germany has thus shrunk in area, and finds herself, owing to her disintegration, a prey to the ambition of external powers, while the Treaties of Westphalia, regarded as a "fundamental law of the Empire," stereotyped her hopeless disorganisation. (5) Within Germany the greatest power is that of the Habsburg House, in which the title of Emperor has almost become hereditary, but Austria is still seriously threatened by the Turk, and her territories are, racially, much divided. Among the other German powers, Brandenburg made the greatest gains by the treaties, and the growth of its power is henceforth the main feature of German history (see Plate 20). (6) Poland and Turkey are still at their maximum of territory. Note how they and Sweden shut out Russia from all contact with the sea and with Western Europe. It is in this region that the main changes in the map of Europe are hereafter to take place (see Plate 22).

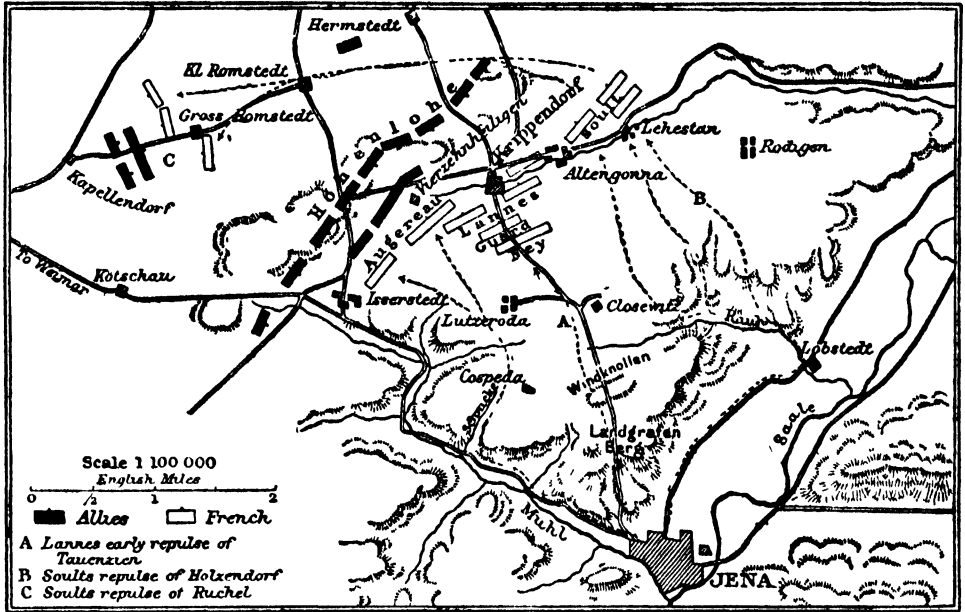


Fig vii—THE BATTLE OF JENA, 14 OCT, 1806.

Europe in 1740 (Plate 8).—This plate illustrates the complicated wars and diplomacies of the 18th century. The chief points to note are—(1) The continued growth of France on the east and north east Franche-Comté, the remainder of Alsace, Lorraine and a large slice of the Netherlands having been added by Louis XIV and Louis XV (see also Plates 13c and 19c), Lorraine was acquired in virtue of the Treaty of Vienna, 1737, but was not incorporated as French territory till 1766, on the death of exking Stanislas of Poland; (2) the bulk of the Spanish dominions have passed to the House of Bourbon, the Netherlands to Austria, in accordance with the treaties of Utrecht and Rastadt; (3) the position of Hanover, involving England in the complicated relations of Europe; (4) the shrinking of Sweden, which has lost Bremen and Verden to Hanover, part of W Pomerania to Brandenburg (since 1700 known as the kingdom of Prussia), and the Baltic provinces to Russia; (5) the shrinking of Poland, which has lost a great strip of territory on the east to Russia (1667); (6) the shrinking of the Ottoman Empire, which has lost all Hungary; (7) the growth of Savoy, now the kingdom of Sardinia; (8) the continued growth of Brandenburg, now the kingdom of Prussia. These two new kingdoms are to be the nuclei of modern Italy and Germany.

Europe under Napoleon, 1810 (Plate 9).—Each stage in the career of Napoleon was marked by some change in the map of Europe. Among these numerous and temporary changes only the final stage is here shown, representing the Napoleonic Empire at its height, when after Austerlitz and Jena, Austria and Prussia had been brought to their knees, and almost all the rest of Europe was in dependent alliance with the Emperor. Napoleon's direct acquisitions of territory (coloured dark green) include the whole coast of the North Sea from the Scheldt to the Elbe, an annexation rendered necessary as a means of enforcing the exclusion of English goods, a large part of Italy, and the Adriatic coast, the latter in order to cut off Austria from contact with the sea and with her former English allies. In regard to the dependent states of his Empire (coloured light green) it should be noted (1) that the Confederation of the Rhine immensely simplified the political geography of Germany and encouraged the rise of German national feeling, it was impossible even for the diplomatists of 1815 to restore the old confusion. In a measure, the same may be said of

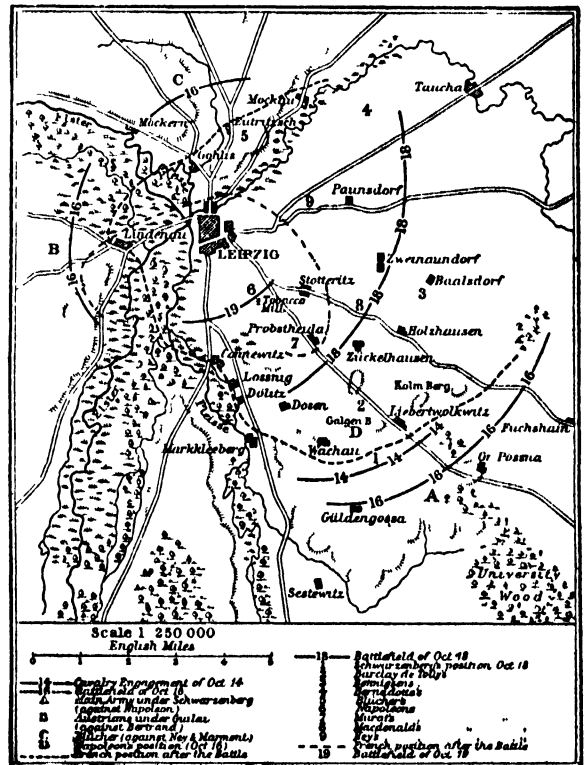


Fig viii—THE BATTLES OF LEIPZIG, 16-19 OCT, 1813.

Italy, though there the restoration was more complete the Napoleonic deluge obliterated many irrational divisions, and, at least, showed that they were neither inevitable nor necessary. In Poland, again, when he created the Grand Duchy of Warsaw out of the sections of Polish territory which Austria and Prussia had received in the second and third partitions (*cf* Plate 22), he appealed to the sentiment of Nationalism. But note the expansion of Russia since the date of the last map. She keeps in the time of Napoleon all that she had annexed from Sweden, Poland and Turkey (Plate 22) and adds Finland. For the wars of the French Revolution and Napoleon *see* Plates 11a and b, 17, 19a, 20, and *Figs* vi, vii, viii, ix, xiii, xiv.

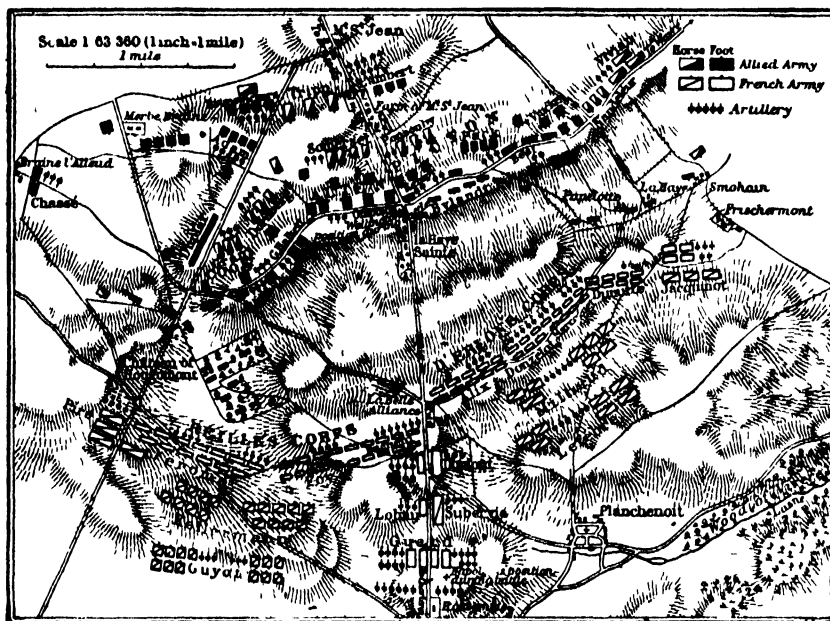


Fig 1x.—THE BATTLE OF WATERLOO (AS AT 11 A.M.), 18 JUNE, 1815

Europe in 1815 (Plate 10)—This plate shows the reconstruction of Europe effected by the Great Powers in 1815. Note especially the features of the settlement, which by disregarding national sentiment produced the principal troubles of the 19th century—(1) The forced union of Sweden and Norway, (2) the similar union of Holland and Belgium, (3) the restoration of the old division in Italy, and the controlling power exercised by Austria there in the possession of Lombardy and Venetia, the one favourable feature being the expansion of the kingdom of Sardinia by the addition of Liguria and other lands, (4) the revival, in the German Confederation, of a ghost of the old Holy Roman Empire, powerless to achieve anything, and useful only as an aid to Austria in checking any movement towards unity or liberty. Germany, however, emerges greatly simplified, and above all, with one dominant power, Prussia, capable of becoming a centre of unity. Note also the growth of Russia, now mistress of Finland and Poland and the shores of the Black Sea, also having annexed Bessarabia—a step on the way to Constantinople.

SECTION II.—THE GROWTH OF THE PRINCIPAL STATES OF EUROPE. PLATES 11—23.

The maps in this section deal in turn with each of the principal states or regions of Europe. The periods dealt with also supplement, and fill the gaps between, the general European maps. In general, a large physical map of each area is given, showing the boundaries (usually of an early period) in red, and this is followed by a series of small maps for different periods, which the student should always read in conjunction with the main physical map. A uniform scale has been preserved in the physical maps of France, Italy, Spain and Germany.

Plate 11 deals with the two small groups of federated republics which were until 1793 the only non-monarchical states in Europe. Both formed originally parts of Germany (*see* Plate 18), both were first formally recognised as independent states in 1648.

11a. *The Netherlands in the XVII. Century.*—The Netherlands in the Middle Ages formed a group of disconnected duchies and counties (for a map of this period *see* Students' Edition of this Atlas). They were first united under the princes of the House of Burgundy in the 15th century (*see* Plate 19b), and welded together by Charles V. This map is intended to illustrate the Dutch War of Independence, the campaigns of Louis XIV, and the acquisitions of France. As, however, the Low Countries have been the battleground of Europe throughout modern history, all the principal battlefields are shown. Note the "Lands of the Generality," parts of the County of Flanders and the Duchy of Brabant, which were conquered by the seven independent provinces of the north, and administered as a dependency of the confederacy. The campaign of Waterloo is shown in 11b, for the actual battle *see* Fig 1x.

11c. *Growth of the Swiss Confederation.*—There are three main stages in the growth of the Swiss Confederation: (1) the formation of the original Everlasting League of the three Forest Cantons in 1291 against the Habsburgs, (2) the addition of the five neighbouring cantons, 1332-53, as a result of the military successes of the Cantons in the war with the Habsburgs, (3) the struggle with Charles of Burgundy, 1474-7, bringing about the addition of new members to the confederacy, and establishing the military reputation of the Swiss. The confederation also conquered various territories which were ruled as subject states (coloured green on the map). In addition, the distinct group of federated states now known as the Grisons, together with St Gall, Valais, Neuchâtel, and the Bishopric of Basle, without being full members, were independent allies.

France and Burgundy in 987 (Plate 12).—Shows the original limits of the Kingdoms of France and Burgundy. France consisted essentially of the valleys of the Somme, Seine, Loire and Garonne, Burgundy of the valley of the Rhone, while the valleys of the Meuse and Moselle, forming the Duchy of Lotharinga, constituted

part of the kingdom of Germany throughout the Middle Ages. The Cevennes constituted roughly the natural frontier between France and Burgundy. Note the Duchy of Burgundy, cut off from the kingdom by the Partition of Verdun, 843, and always thereafter part of France. In the following maps the student should trace the gradual acquisition by France of the whole of the kingdom of Burgundy, except Savoy (acquired by France in 1860, see Plate 16b) and Western Switzerland. Note also the great original territorial divisions of France (1) The Duchy of Francia, corresponding to the Neustria of the later Merovingians and early Carolingians, from which (2) the Duchy of Normandy was cut off by the Treaty of St-Clair-sur Epte in 911, (3) the County of Flanders, (4) the Celtic Duchy of Brittany, (5) the vast Duchy of Aquitaine, (6) the Duchy of Gascony, (7) the County of Toulouse, (8) the District of Septimania, or Gothia, the last part of France held by the Visigoths, and originally part of the Roman Gallia Narbonensis, and (9) the County of Barcelona—i.e., the Spanish March, conquered by Charlemagne, which remained nominally part of the kingdom of France until 1258. Within these greater divisions some of the mediate feudal states are noted, but without precise boundaries, because these frequently shifted.

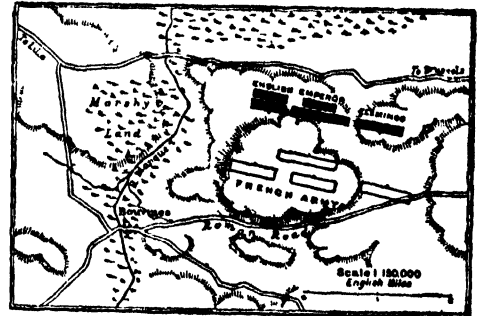


Fig. x.—THE BATTLE OF BOUVINES, 27 JULY, 1214.

The Growth of France (Plate 13).—The development of the French monarchy falls naturally into four periods (1) From Philip Augustus to the Hundred Years' War (1180-1337), in which the chief feature is the gradual subjugation of the great feudatories. This period is illustrated in 13a, but it is impossible to show in detail in a single map the complicated history of the royal domain, for further detail see "Longnon's Atlas of French History." Territories acquired by the Crown were frequently alienated as "appanages" for younger members of the royal house, and were not re-acquired till much later. Thus *Poitou* was conquered from John and Henry III. of England by Philip Augustus and Louis VIII, but became an "appanage" of Alphonse, Louis VIII's son, Alphonse married the heiress of the County of Toulouse and Marquisate (not County) of Provence, and on his death without heirs these lands along with *Poitou* passed to Philip III of France. *Poitou* is therefore coloured for Philip III, not for Philip Augustus. Again, *Artois*, acquired by Philip Augustus, became the appanage of Robert, another son of Louis VIII, it subsequently fell into the hands of the House of Burgundy, and was not finally added to the royal domain until the time of Louis XIV. For the Battle of Bouvines, the supreme victory of Philip Augustus, see Fig. x (2) The second period is that of the Hundred Years' War (1337-1453). This is illustrated by the two maps, Plate 29a and b, and by Figs xviii, xix, xx (3) The third period extends to the end of the Wars of Religion and the beginning of the ascendancy of France under Henry IV. This is illustrated by 13b. The main features of this period are (a) the suppression of the last great independent feudal states: Burgundy, on the death of Charles the Bold (1477), Brittany, on the marriage of its heiress, Anne, to Charles VIII (1491), Anjou and Provence, by the deaths of René and Charles of Anjou (1480 and 1481), (b) the part played during the 16th century by the powerful Bourbon branch of the royal line: the lands of the Constable Bourbon in the reign of Francis I and of the Bourbons of Navarre, the Protestant leaders during the Wars of Religion, are specially indicated on the map, which also shows the principal places of importance during this war. The distribution of the Huguenots in France is illustrated by Fig. xi, which shows the chief recognised Protestant centres where public worship was licensed under the Edict of Nantes. Note that Protestantism found its chief centres in the west, from Normandy to Gascony (except Brittany), and in the south, in the old country of the Albigenes. Compare the Bourbon lands in 13b with the Protestant districts shown in Fig. xi (4) The fourth period extends from the Wars of Religion to the French Revolution, and is the great age of absolute monarchy, with the reign of Louis XIV as its central point. The chief feature of this age is the rounding off of the frontiers at the expense of Germany and Spain, especially on the north and south (13c and d). In 13c, the Bishoprics of Metz, Toul and Verdun are coloured as having been acquired by Louis XIV because they were finally ceded by the Empire in 1648, but they had been held by France since their conquest by Henry II in 1552. For the variations of the N.E. frontier of France since 1648, see Plate 19c. For the Franco-German War, see Fig. xii (p. xvi).

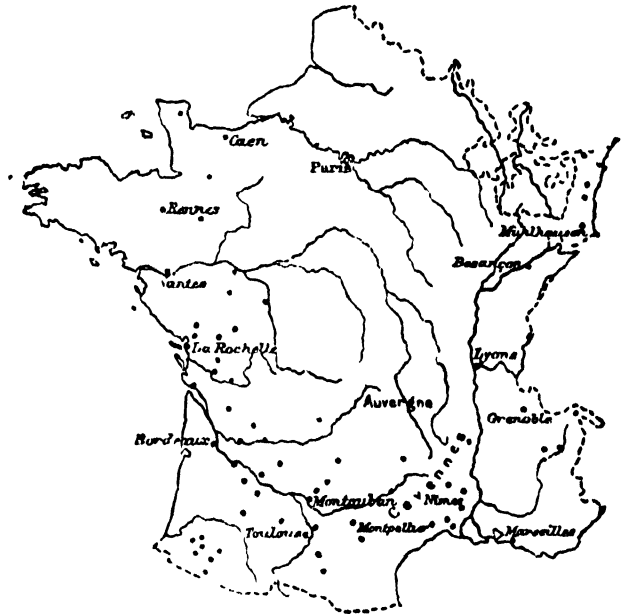


Fig. xi.—PROTESTANTS IN FRANCE

The black dots indicate the chief recognised places of Protestant worship in the reign of Louis XIV.

Italy about 600 (Plate 14).—Mediæval Italy began with the establishment of the Lombards, who, failing to make themselves masters of the whole peninsula, broke it into fragments, which were never re-united until the 19th century. The Lombard territories fall into two distinct blocks (1) The Kingdom occupying the Po Valley and Tuscany, (2) the two great *Duchies* of Spoleto and Benevento in the south. These were separated by an irregular belt of territory extending diagonally across Italy from north to south, which until the coronation of Charlemagne recognised the

superiority of the Emperor at Constantinople. This region was ruled (a) from Ravenna, where the representative of the Emperor held court as Exarch (hence the provincial name Exarchate), and (b) from Rome, where the authority of the Pope was steadily increased by the confusion. This territory (approximately) was made over to the Pope by Charlemagne on his conquest of Italy, and it roughly corresponds to the area of the Papal states down to the 19th century. The coastal regions controlled by Genoa, Venice, Naples and Amalfi, also recognised the nominal supremacy of the Emperor; while the southern extremities of the peninsula and the three great islands remained in the possession of the Emperor until they were conquered—the islands by the Saracens (c. 850), and Southern Italy by the Normans (1016-55).

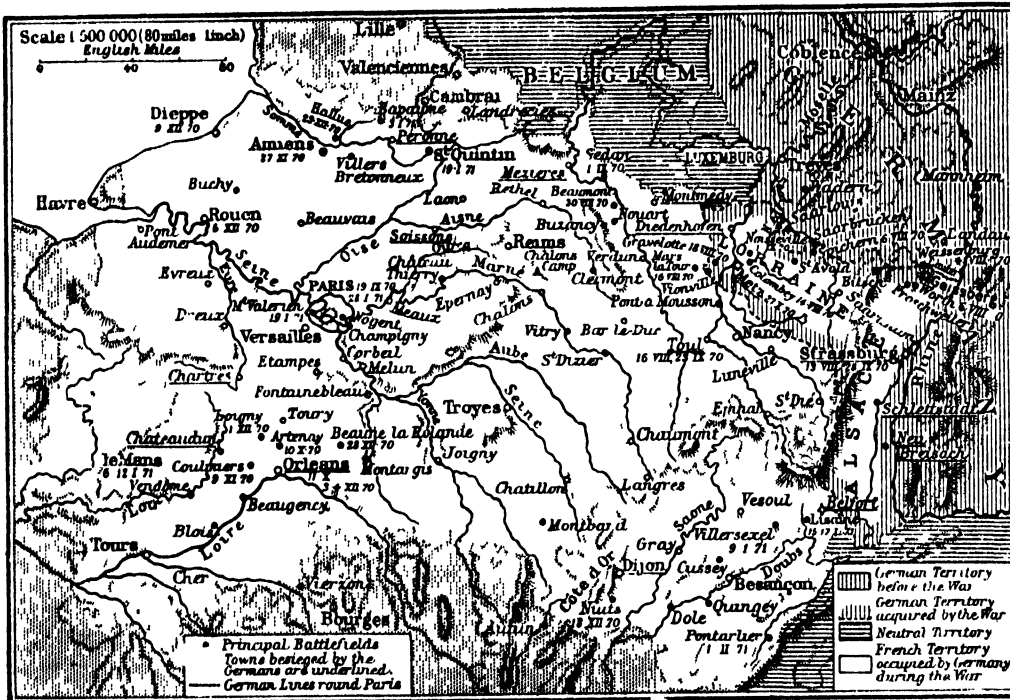


Fig XII — FRANCO-GERMAN WAR

Papacy and the Empire (Guelf and Ghibelline) in the 12th and 13th centuries, and especially during the reign of Frederick II (1215-50), the Lombard and Tuscan leagues as shown on the map are the leagues as they existed from 1226. (15c) shows in some detail the most important part of Italy in the greatest age of its history, that of the Renaissance, and is intended also to illustrate the Wars of Italy, 1494-1544, see also Fig XIII. The part of the Papal States outlined in blue was occupied by numerous independent princelets. It was here that Caesar Borgia and his father Alexander VI laboured to create a consolidated state (1500-3). (15d) and (e) trace the territorial expansion of the two most interesting Italian states

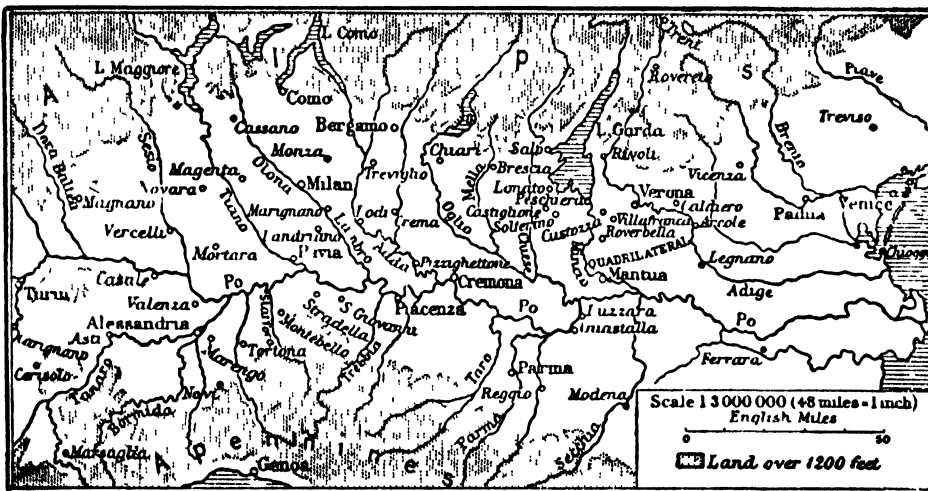


Fig XIII — BATTLEFIELDS OF NORTHERN ITALY

Piedmont to royal rank at the expense of the Bourbons, first as the kingdom of Sicily (1713-18), then as the kingdom of Sardinia. (16b) Shows the resettlement of Italy at the Treaty of Vienna, 1815. Note (1) the position of Austria, and (2) the growth of its future rival, Sardinia, at the expense of Lombardy and Genoa. The map also illustrates the unification of Italy, dates being given for the inclusion of each province. Much of the European warfare of the 16th, 17th, 18th, and 19th centuries was waged on the North Italian plain (Fig XIII). These campaigns are invariably dominated

The coastal regions controlled by Genoa, Venice, Naples and Amalfi, also recognised the nominal supremacy of the Emperor; while the southern extremities of the peninsula and the three great islands remained in the possession of the Emperor until they were conquered—the islands by the Saracens (c. 850), and Southern Italy by the Normans (1016-55).

Italy at different periods (Plate 15).—

(15a) Shows the beginnings of the Papal states, the extent of the overlordship intermittently exercised by the German kings from 962 onwards (coloured pink), the beginnings of the rise of Venice, and the chaos of S Italy before the coming of the Normans, the dates of whose successive conquests are noted on the map, (15b) illustrates the struggles between the

in the 14th and 15th centuries. Note the comparative lateness of the expansion of Venice, which only began when powerful hostile states (especially the Duchy of Milan) threatened to control the passes through which her commerce reached Central Europe.

Italy and the Iberian Peninsula at different periods (Plate 16).—

(16a) Note the crystallisation of Italy in this period into ten defined states, six of major and four of minor rank. Though there is a good deal of dynastic rearrangement during the period, there is little change in boundaries, until the great recast under Napoleon (see Plate 9). The chief point to note is the rise of Savoy and

by the outstanding physical feature of the region—the series of deep rivers which have to be crossed by any army advancing across the plain. The chief line of defence has always been at the point where the Alps advance furthest into the plain, and where the rivers Mincio and Adige, with the great fortresses of Verona, Legnano, Peschiera and Mantua constitute a formidable obstacle, known in military annals as the Quadrilateral. 16 (c) and (d) illustrate the advance of the Christian states in Spain during the 12th and 13th centuries, the age of crusading fervour in the Peninsula. Note in 16 (c) the County of Barcelona, representing the Spanish March of Charlemagne, and nominally part of the Kingdom of France until 1258. These maps should be compared with Plate 17, in order that the student may realise the way in which the great mountain barriers of Spain governed the advance of the Christian states.

The Iberian Peninsula at the time of the Peninsular War (Plate 17).—Illustrates more especially the periods of the Spanish Succession and Peninsular Wars. Note how the campaigns were determined by the direction of the river valleys and mountain ranges, and by the greater military roads, which are shown, also how the physical barriers in which the country abounds not only prevented effective co-operation between the various French armies and thus added to their difficulties, but accentuated the strong provincial sentiment of the various provinces of Spain. Note the magnificent strategic position of the Torres Vedras lines, a vast natural fortress, commanding the best possible base for an Atlantic naval power, and also controlling the best roads into the heart of the peninsula, from which it was possible to threaten equally all the scattered French armies. For a more detailed study of Torres Vedras, see Fig. XIV.



Fig. XIV.—LINES OF TORRES VEDRAS.

Germany about 962 (Plate 18)—Shows the beginning of the kingdom of Germany, and illustrates its political history down to the 12th century. Note that the original Germany consists of the valleys of the Weser, Ems, Rhine, Meuse, Moselle and Upper Danube. The Elbe, the Saale, and the Bohemian Forest constitute the boundary between the German lands and the Slavonic lands. East of this line a broad band of Marches or border States extends as far as the Oder, and represents the beginning of the eastward expansion of Germany. Note also the five great nation duchies of Germany—Saxony, Franconia, Swabia, Bavaria, and Lotharinga—whose provincial spirit of independence formed the greatest obstacle to German unity down to the 12th century.

Germany at different periods (Plate 19).—The history of Germany may be divided into four periods: (1) From the establishment of the Saxon dynasty (918) to the fall of the Hohenstauffen (1272) Germany was beyond rivalry the greatest state of Europe, forming the heart of the Holy Roman Empire, with Burgundy and Italy as its subsidiary members, it was also (despite the growing independence of the great feudatories and the long and embittered strife with the papacy) until about 1230 the best consolidated of European states. This period is illustrated by 19 (a), which shows Germany at the time of its greatest power, under the Hohenstauffen, but shows also the lands and claims of the great rival House of Welf or Guelf. During this period the advance of the Germans, at the expense of the Slavs, to the east of the Elbe should be noted. See also Plate 4. (II) The second period, 1272-1648, is that of increasing disintegration among numerous princely families, the Empire becoming more and more a mere name. This disintegration culminated in the Reformation and the wars which followed it, and was finally confirmed by the Treaties of Westphalia, 1648. It is illustrated by 19 (b), which shows the disorder existing on the eve of the Reformation, see also Plates 5 and 6. The period treated in 19 (b) is marked (1) by the complete disorganisation of the kingdom of Burgundy, which (as such) disappears from the map, (2) by the rise of a number of important princely families, of these, the Habsburgs (in Austria), the Wettins (in Saxony), the Wittelsbachs (in Bavaria and the Palatinate), the Hohenzollerns (in Brandenburg) continue as ruling Houses to day, (3) by the rise of a vigorous anti-German feeling among the Slavonic states, which was shown in the Hussite Wars (1419-34), and in the new vigour and greatness of Poland, the wide lands of the Jagellon House of Poland, as 19 (b) shows, for a moment united the chief Slav states, and overshadowed Germany, (4) by the rise, within the

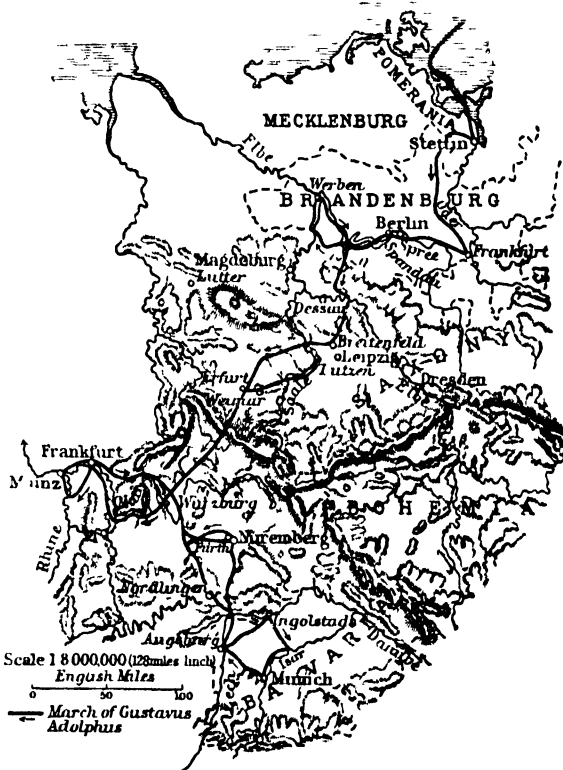
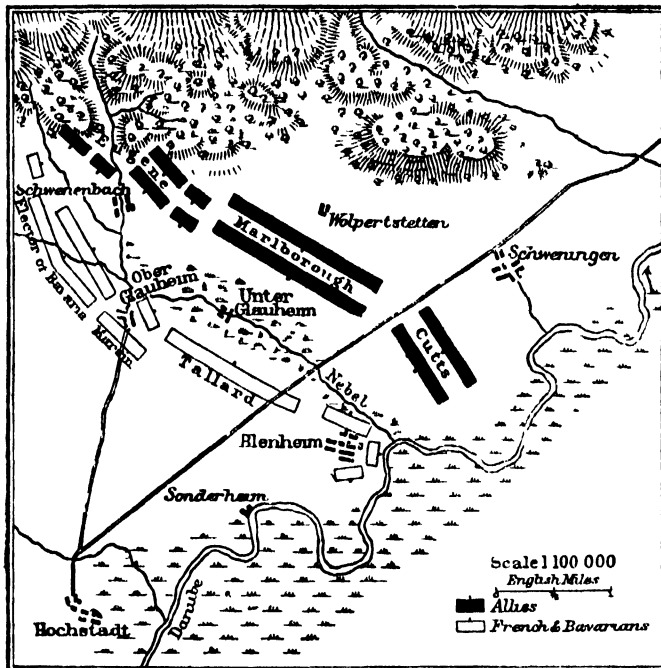


Fig. XV.—CAMPAIGN OF GUSTAVUS ADOLPHUS.

Empire as well as in France, of the formidable House of Burgundy, which until 1477 threatened to establish a middle kingdom between France and Germany observe that the two main blocks of Burgundian territory might be united either at the expense of France (Champagne) or at that of Germany (Lorraine), (5) by the establishment of the Swiss Confederation (see Plate 11c), (6) by the power of the Hanseatic League, which was due to the inability of the Emperor to protect trade (see Fig. III, p. x), (7) by the conquest and conversion of the heathen Prussians, etc., not through any national German enterprise, but through the independent activity of the Teutonic knights (since 1226). The influence of the Reformation on Germany is illustrated by Fig. IV (p. xi) and Plate 7. The most striking episode in the terrible Thirty Years' War, the intervention of Gustavus Adolphus of Sweden, is illustrated by Fig. XV (see p. xvii), which shows the course of his brilliant campaign. During this period of disunion, Germany became the scene of the rivalries of the chief European states, especially the rivalry between France and the House of Austria (1519-1756). A principal field of this rivalry was Southern Germany, which lay between these two powers, and which was perhaps the most disorganised part of the country. 19 (c) shows this region in some detail, omitting the complicated political boundaries, in order to illustrate the frequent warfare both of this and of the succeeding periods. (III) The third period (1648-1806), while still one of disorganisation, is marked by the rivalry of two great German powers, Prussia and Austria, the former of which rapidly rises to the first rank



119 XVI.—THE BATTLE OF BLENHEIM 13 AUG., 1704

among European powers. This period is illustrated by Plates 20 and 21a. It is also a period of constant warfare with France, in studying which, 19 (c) will be found useful. For the Battle of Blenheim see Fig. XVI. The period closes with the Napoleonic re-organisation of Germany, for which see Plate 9. For the Battles of Austerlitz and Jena, see Figs. VI and VII (pp. XII and XIII), for the Battles of Leipzig and Waterloo, Figs. VIII and IX (pp. XIII and XIV). (IV) The fourth period, from 1806, is especially concerned with the re-establishment of German unity under the leadership of Prussia, Austria being excluded. 19 (d) shows the short-lived "German Confederation," invented by the statesmen of 1815 to replace the dissolved Holy Roman Empire, but chiefly useful to Austria as a means of checking the nationalist movement. Note the total disappearance of ecclesiastical states. The way in which tariffs were used to forward the process of consolidation of Germany is illustrated by the map of the growth of the Zollverein, Plate 40d. The Franco-German War, which consummated the process of unification, and in which Germany took vengeance for the long centuries during which France had profited by her disunity, is illustrated by Fig. XII (p. XVI), which shows the whole field of war.

Growth of Prussia (Plate 20)—See note on Plate 19.—The maps on this plate, besides showing the growth of Prussia, which has been the chief feature of the history of Germany since 1648, serve also to illustrate the wars and treaties of the 17th, 18th and 19th centuries, especially those associated with Louis XIV.

and the Great Elector, with Frederick the Great, with Napoleon, and with Bismarck. Napoleon's high-handed treatment of Prussia, after the Battle of Jena, breaks the history of Prussian expansion into two clearly marked periods. The first period extends from 1415, when the House of Hohenzollern was first planted in the Mark of Brandenburg, the chief landmarks of this period are the consolidating work of the great Elector (1640-88), the wars and conquests of Frederick the Great (1740-86), and the partitions of Poland (1772-93-95). Thanks to these partitions, Prussia seemed likely, at the moment of its overthrow by Napoleon, to become, like the Habsburg Empire, a predominantly Slavonic rather than a German state. It 1815 it was compensated for the loss of the bulk of its Polish lands by solid acquisitions in Western Germany, which before the French Revolution had been largely occupied by ecclesiastical states. It thus became the greatest of purely German powers and the chief hope of German unity, and the way was prepared for the work of Bismarck. For the Battle of Jena, see Fig. VII (p. XIII).

21a Growth of the Habsburg Dominions.—The Habsburg House, which since 1519, and in a less degree since 1272, has played a leading part in European affairs, built up its vast and heterogeneous empire mainly by means of a succession of fortunate marriages and a persistent and *ruse* diplomacy, of which it is impossible to give any account here, their results are recorded in the map. Note the wide territories held at one time or another by this family and subsequently lost, especially the loss of German lands. The Austrian house held the Imperial crown continuously from 1438 till the abolition of the Holy Roman Empire in 1806 (except in the years 1742-5), and the Presidency of the Germanic Confederation from 1815 till 1866, and was thus throughout this period the dominant power in Germany. But it has never been, at any rate since the 16th century, a purely German power, and, occupied chiefly with its non-German lands, was never able to obtain the real leadership of Germany. After 1526 (when Bohemia, Hungary, etc. were acquired) only a part of its territories lay even within the limits of the Empire (see Plates 6, 7 and 8) or of the German Confederation (see Plates 10 and 19a), even of these Bohemia, Moravia, Styria and (in part) Carinthia were Slavonic in race, speech and sentiment, while Austria itself was not part of the original German (see Plate 18), but though thoroughly Germanised, was like Brandenburg, a *mark* or border-province, originally Slavonic. Outside the limits

of the Empire the Habsburg territories have always been occupied by a strange mixture of races, all acutely conscious of their racial distinctions and attached to their distinctive institutions—Hungarians, Slovaks, Ruthenians, Croats, Roumans, Servians, etc. Since the middle of the 18th century the whole tendency of this divided monarchy has been towards expansion in the non-German regions. The Austro-Hungarian Empire, therefore, is not and has never been a nation state, like the other great regions previously dealt with, it is an area occupied by fragments of almost all the races that have peopled Europe, held together only by common subjection to a ruling House. Consequently, the Habsburg House has been the foe of all nationalist movements, especially in Germany, while its geographical position has involved it in all the international contests of the last four centuries. This absence of any national basis is the clue to its political history since the 16th century. For the Battle of Austerlitz, see *Fig* vi (p. xii).

21b. Growth of the Ottoman Empire.—The Ottoman Empire, like the Habsburg Empire, is not a nation state, but is the empire of a small and warlike tribe, whose armies even were largely manned from among its subjects. Its power therefore, has at all times depended upon the vigour of its rulers. Observe that the great Empire shown on the map is mainly the work of three princes—Mohammed II., Selim II and Solyman the Magnificent. The rapidity with which the Empire was acquired was due to the division of the territory affected among hostile and ill-organised tribes, and as the Empire lacked all the elements of unity, it could have no permanence, but for the jealousies of the European powers, it must have broken up much earlier. For the first stages in the decay of the Ottoman Empire see Plate 22. The history of the Balkan Peninsula during the 19th century will be the subject of a Plate in the Students' Edition of this Atlas. For the earlier history of the Balkan Peninsula and the Asiatic lands see the General Maps of Europe and Plate 23.

Middle Eastern Europe (Plate 22).—Illustrates the most remarkable series of territorial changes which have taken place in Europe in modern times, changes which, despite the rapidity and high handedness with which they were accomplished, have been, in their main features, permanent. In 22 (a), three great states, Sweden, Poland and Turkey, are seen stretching across Europe from north to south. They shut out Russia from all contact with the sea or with the Western European powers, while Prussia is a minor and divided state, seemingly at the mercy of Poland and Sweden, and Austria controls only a small territory, gravely threatened by Turkey. In 22 (b), 130 years later, one of these three great states, Poland, has vanished altogether, the stages of its destruction being marked by red lines (with dates) on the map, Sweden has lost most of its Baltic lands to Russia and is soon (1809) to lose Finland also, it has also lost part of its German Territory to Prussia, Turkey has lost its northern Black Sea lands to Russia, and the whole of Hungary to Austria. The three powers, Russia, Prussia, and Austria, now almost divide Eastern Europe between them. The maps also illustrate the campaigns in Eastern Europe from 1650 to 1800.

The Crusades (Plate 23).—Is primarily intended to illustrate the later crusades (for the first crusade see Plate 4), but also serves to illustrate the history of the Eastern Empire in the 12th, 13th and 14th centuries. 23 (b) shows the break up of the Eastern Empire as a result of the Fourth Crusade, and the establishment of a number of petty Latin states on its ruins. In 23 (c), which serves to illustrate the fighting in Syria, note the limits of the territory secured by Frederick II by treaty in 1229, when he was under papal excommunication. He had, in fact (as these maps show), achieved more than any of his predecessors since the first crusade.

SECTION III.—THE BRITISH ISLES. PLATES 24—36

Roman Britain (Plate 24).—This map illustrates not only the Roman occupation, but the influence of physical features upon early English history. Not only the mountains but the forests and marshes exercised a profound influence, breaking up the country into isolated fragments. Observe the skill with which the Roman roads overcame these obstacles, and in some degree welded the country together. Note the relation of the northern roads to the great Wall and the defence of the northern frontier. Note also that London, though never an administrative centre under the Romans, is nevertheless the point from which all roads radiate. From the ports on the Kentish shore through which contact with the rest of the Empire was maintained, roads must run to all parts of the province, but the dense *Anderida silva* on the left, and the marshy estuary of the Thames on the right, forced the roads to converge on the lowest convenient crossing-point over the Thames. At the centre of the road system, with the best navigable river to bring down the products of the inland regions to her markets, and with a safe harbour which looked out towards the Continent but was at the same time far more secure from marauders than the shore-ports, London was from the beginning destined to be the capital of England.

Political development of England before the Norman Conquest (Plate 25)—These maps, especially 25 (a), should be read in conjunction with Plate 24, in order that the student may realise how the course of the English conquest, and the divisions among the conquering tribes, were determined by the physical features. Observe the extreme slowness of the conquest as shown in 25 (a). It was probably only in the first stage that there was any complete displacement of the earlier Celto-Iberian population. Note the remarkable permanence of the divisions between Wessex, Mercia, etc., which survive down to the Norman Conquest, and which only a crushing force could obliterate.

The British Isles and their Invaders (Plate 26)—Illustrates (a) the physical relationship between the British Isles and the Continent, (b) the political relationships of the 11th century, when after long isolation England was brought once again and finally into the European comity, through the enterprise of the all-pervading Northmen, first as a part of the Empire of Canute, later by the Norman Conquest. Note that this is the century in which the restless and adventurous spirit of the Northmen is achieving its greatest results, cf. note on Plate 4 above.

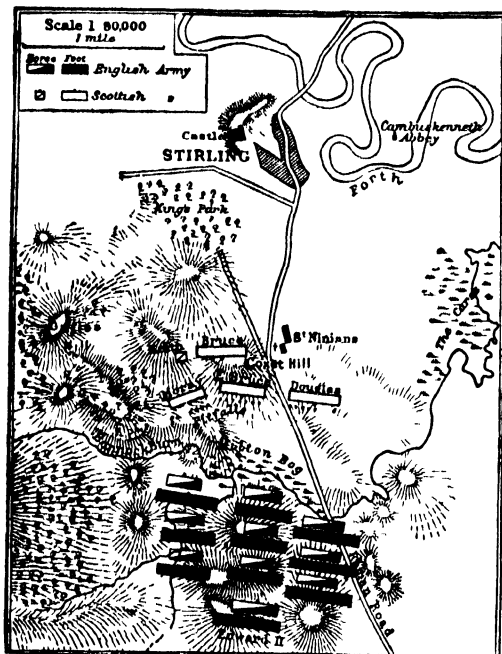


Fig xvii —THE BATTLE OF BANNOCKBURN, 25 JUNE, 1314

Mediæval England and Wales (Plate 27).—Illustrates the general history of England from the Norman Conquest to the Tudor Period. It shows (1) the chief battlefields, (2) the principal castles, (3) the boroughs which returned members to 14th century Parliaments. The distribution of these gives some idea of the relative population of different parts of the country. In Wales, where there was a state of almost unceasing war, and no fixed county organisation, the boundaries given are only approximate, showing the area generally held by the Lords Marcher during the 12th and 13th centuries. For a more detailed treatment of Wales in the 13th century see Plate 29. The territory coloured pink was under the normal administration of the sheriffs and the king's courts, all territory otherwise coloured was under special feudal jurisdiction. These special jurisdictions are all on the frontiers of Wales and Scotland, (a) the Palatinate of Chester with the Welsh Marcher Lordships, (b) the Palatinate of Durham with the Northumbrian franchises of Hexhamshire (Archbishop of York), Tynedale (King of Scots), and Redesdale (D'Umfraville). The Palatinate of Lancaster was a later and artificial creation in honour of John of Gaunt, not necessitated by frontier defence.

The Angevin Empire of Henry II. and Richard I. (Plate 28)—The exact limits of Henry II's supremacy in France are not easy to determine. Many of the great barons of Aquitaine, and especially of its eastern regions, were never effectively brought into obedience, and recognised or repudiated the Angevin supremacy as it suited their convenience. For the loss of the French possessions of Henry II see Plates 13a and 29a, for the Battle of Bouvines see Fig x (p xv). In Ireland, the area coloured dark pink is an approximate indication of the extent of territory brought under the

control of the English conquerors by the end of the 12th century.

England in France, and the English Borders (Plate 29).—29 (a) illustrates not only the first stage of the Hundred Years' War, but the French wars of Henry III and Edward I. Note the provisions of the Treaty of Paris, 1259.

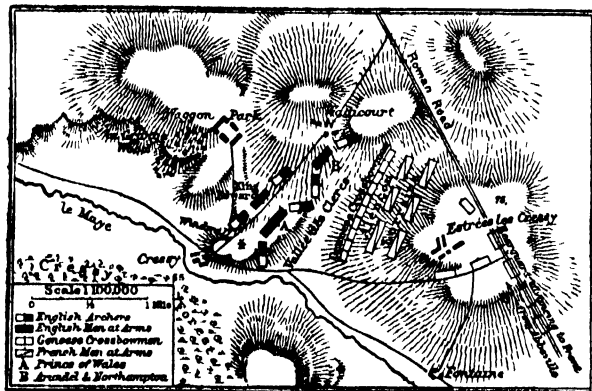


Fig xviii —THE BATTLE OF CRESSY, 26 AUG, 1346

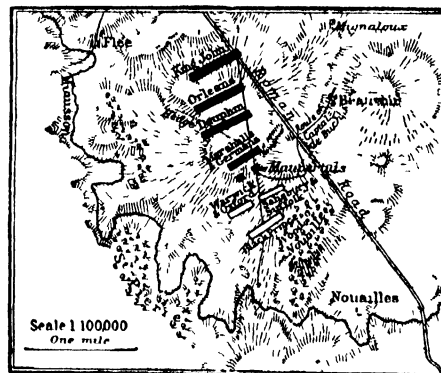


Fig xix —THE BATTLE OF POITIERS, 19 SEPT, 1356

The failure of Philip IV of France loyally to observe this treaty maintained a constant state of friction between England and France. For the Battles of Cressy and Poitiers, see Figs xviii and xix. Map (b) illustrates the War in France under Henry V and Henry VI—note the extent of the Burgundian territory at this period, for its later growth see Plate 19b, for the Battle of Agincourt, see Fig xx. 29 (c) shows the principal castles in Wales and the Marches, and illustrates the important part played by this region in the Wars of the Barons, as well as Edward I's conquest of North Wales and his organisation of shires, 29 (d) illustrates more especially the War of Scottish independence, but also the whole course of the border struggle between the two nations during the mediæval period. For the earlier history of Scotland see Plate 32. For the Battle of Bannockburn, see Fig xvii.

Ecclesiastical England to the time of Henry VIII. (Plate 30)—Shows the ecclesiastical division of England during the later middle ages and down to the time of Henry VIII, whose new bishoprics are indicated. Note the parliamentary abbeys whose abbots sat in the House of Lords. These varied in number, only the 26 which were generally represented are shown. In regard to other monasteries, the aim of the map is to give a general impression of

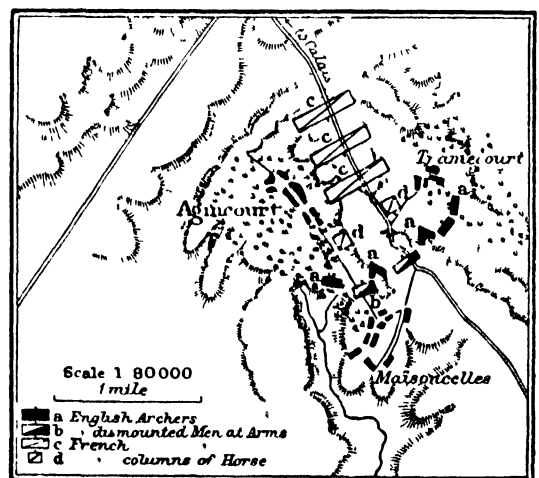


Fig xx —THE BATTLE OF AGINCOURT, 25 OCT, 1415

their number and geographical distribution in the later middle ages, only the more important are named, and no attempt is made to indicate the different orders. The figures after the names of certain towns indicate that in these towns there were several monastic houses, including the Friaries, whose work was concentrated in the towns.

England during the Civil War (Plate 31).—31 (a) shows the results of the campaign of 1643, the change from 31 (a) to 31 (b) shows the results of the campaign of 1644, while 31 (b) shows the results of the campaign of 1645. For the Scottish portion of the war see Plate 33a, for the Irish portion Plate 34b. The Campaign and Battle of Marston Moor are shown in Figs. XXI and XXII, the Battle of Naseby in Fig. XXIII, the Battle of Worcester in Fig. XXVI (p. XXIII).

Scotland in the XI. Century (Plate 32).—Shows the diverse elements out of which the Kingdom of Scotland was welded in the 11th and following centuries: (1) Alban, (2) Moray, (3) Argyll, or Scotland proper, (4) the Norse supremacy over Sutherland and the Isles, (5) the British kingdom of Strathclyde (with Galloway), and (6) the Northumbrian region of Lothian. For the relations between England and Scotland in the Middle Ages, see Plate 29d.

The Modern History of Scotland (Plate 33).—33 (a) illustrates the Reformation period, the troubles of Queen Mary of Scots, the part played by Scotland in the Puritan Revolution, and the campaigns of Montrose. 33 (b) illustrates the Persecution and the risings in the time of the later Stuarts, the Revolution, the Jacobite rebellions, and the general development of modern Scotland. These maps should be read in conjunction with Plate 32. The latter shows district names such as Kyle, Badenoch, Buchan, 33 (a) shows clan and family names, 33 (b) shows county divisions. In 33 (a) note the Highland line. The Battle of Dunbar is shown in Fig. XXV p. (XXII).

Ireland (Plate 34).—34 (a) illustrates the mediæval history of Ireland, and indicates the distribution of the principal Irish septs and Norman families. 34 (c) contains the names of all places of importance in the tragical history of Ireland during the 16th, 17th and 18th centuries. 34 (b) shows in summary the resettlement of Irish land either by confiscation or by regrant to the native proprietors, during the Tudor and early Stuart periods, 34 (d) the high handed and unjust confiscation of lands proposed and partly carried out by Cromwell.

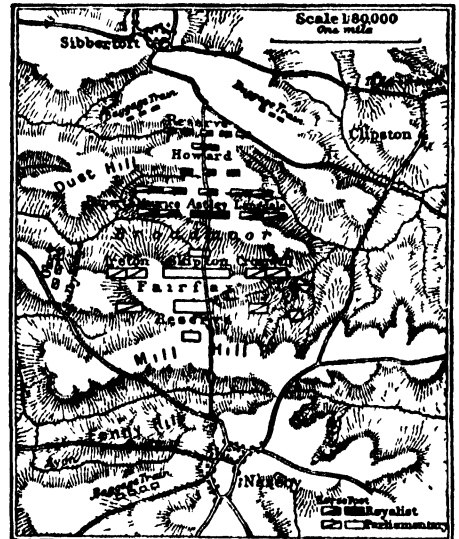


119 XXI.—CAMPAIGN OF MARSTON MOOR.



Fig. XXI.—BATTLE OF MARSTON MOOR, 2 JULY, 1644

The United Kingdom — Parliamentary Representation (Plate 35).—Shows the system of parliamentary representation existing before 1832. (1) The student should note the areas where names, i.e., constituencies, are most abundant, the table of references gives the total number of members elected in each county. To some extent the counties most largely represented, e.g., Wiltshire (centre of the woollen trade) were the most populous. In other cases (e.g., Cornwall) this was not so. (2) The boroughs in England whose names are printed in the smallest type, were the rotten boroughs disfranchised by the Reform Act. Note their number.



119 XXIII.—THE BATTLE OF NASEBY, 14 JUNE 1645

England and the Industrial Revolution (Plate 36).—Shows the effects of the Industrial Revolution in regard to distribution of population, the rise of large towns on the coalfield areas, and the localisation of industries. In 36 (a) only those parts of the coalfields are shown which were actually worked. A number of towns which were important as market towns, are shown in 36 (a), but there are only six towns shown on 36 (a) which would be qualified

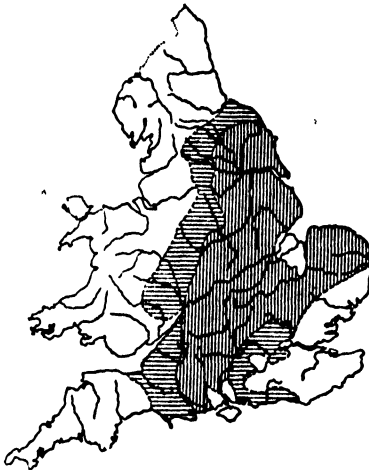


Fig. XXIV.—ENCLOSURES IN ENGLAND IN THE 18TH CENTURY

The area shaded vertically was mainly or largely cultivated on the open field system in 1700, the area shaded horizontally was partially and sporadically cultivated on this system

to be shown at all on 36 (b), where no town of less than 10,000 is figured. The method of colouring for population which has been adopted is based upon the population of counties as a whole and therefore does not bring out with precision the main centres of population in either map. But it is only on the basis of counties that any trustworthy estimates for 1701 could be obtained. Apart from London, the most populous area in 1701 was the Wiltshire woollen region, and next to it those of Yorkshire and Norfolk. In 36 (b) the student should note the extraordinary aggregation of large towns in five small areas: (1) the neighbourhood of London, (2) S Lancashire and S W Yorkshire, (3) S Northumberland and Durham, (4) the W Midlands, and (5) Glamorgan and Monmouth. Each of these forms almost a single urban area, and all with the exception of London, are on coalfields. The main facts of the Agrarian Revolution of the 18th century, so far as they can be indicated by a map, are illustrated in Fig. xxiv, which shows the part of England still largely cultivated on the open field system at the beginning of the 18th century. This area had been practically entirely enclosed before 1901. The enclosure of open fields (i.e. arable) must be distinguished from the enclosure of commons or wastes, which went on concurrently, but which it has not been found practicable to illustrate.

SECTION IV.—THE EUROPEANISATION OF THE WORLD. PLATES 37—48.

The general object of this section is (1) to trace in a series of general maps the course of world exploration, the part taken by the various European states in each period in colonising work, and the growth of European geographical conceptions—this last point being illustrated by a series of reproductions of contemporary maps, on which shadow-maps of the world are superimposed, to show how far and where they were wrong, (2) to illustrate in detail the history of those regions in which the British race has been chiefly concerned during the last three centuries. A fuller treatment will be given to both of these groups, and more adequate attention will be given to non-British regions, in the Students' Edition of this Atlas.

The Europeanisation of the World (Plates 37—40).—These maps give the general history of exploration and colonisation down to the middle of the 19th century. In each map that part of the world which at the date of the map was either unknown or not brought under European influence is coloured pale buff. The routes of some of the chief explorers are marked on each map, except the last, on which the principal ocean-tracks followed by commerce before the age of steam are figured. Two maps illustrating the main features of Arctic and Antarctic exploration will be found on Plate 40. Note carefully the series of contemporary maps showing the current ideas of the form of the world at the time of the settlements shown in the main maps above, these serve to explain many things, such as the theory of the N-W Passage, see Schoner's Map, (Plate 37c), and Mercator's Map (Plate 38b). Note in Plate 37 the predominance of Spain and Portugal, in Plate 38 the world-wide activity of the Dutch, and especially Tasman's exploration of Australia, in Plate 39 the predominance of England as a result of her victory over France in America and India, in Plate 40 the still more striking predominance of England, at that period almost the only active colonising power, and the development of the chief European colonies in N and S America into independent states.

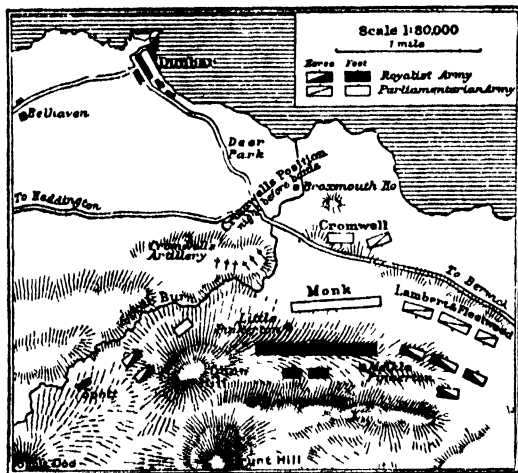


Fig. XXV.—THE BATTLE OF DUNBAR, 3 SEPTEMBER, 1650

West Indies and Central America (Plate 41).—The West Indies and Central America were the field of the rivalry of all the maritime nations from the middle of the 16th to the beginning of the 19th century. The confusing changes in ownership of the lesser islands, at first chiefly haunted by buccaneers, are shown in detail in the larger map, while the smaller maps illustrate the position of the various competing powers at intervals of about a century. The history of the Spanish Empire is also partially illustrated. For South America see Plates 37—40, S America will be separately and fully dealt with in the Student's Edition of this atlas.

The Colonisation of North America (Plates 42—43).—These maps illustrate fully the colonisation of N America by the European States, the rivalry of England and France, and the establishment of the United States. The two maps should be used in conjunction in order that the influence of physical factors, which is nowhere more clearly demonstrable, may be grasped by the student. Note that the barrier of the Alleghenies shut the English into the coastal fringe, while the St. Lawrence, cutting through the mountain-line, led the French by an easy path to the Great Lakes and the Mississippi Valley. Note in Plate 44 the wide distribution of

French forts and stations along the Lakes and down the river route to New Orleans. Note the great water-way of the Hudson, Lake Champlain and the Richelieu, leading directly from the centre of the English settlements to the centre of the French settlements, on this line there is much fighting. Note that the Mohawk Valley is the only effective breach

in the mountain-barrier within reach of the English, and observe the importance of the position of the Iroquois Indians, controlling this line and threatening at once the French and the English. Note in 43 (b) the confused and sporadic early settlements in New England and in 43 (c) the way in which the Dutch and Swedish settlements divided the English settlements and by way of the Hudson rendered possible a link with the French. A more detailed treatment of the chief historical areas of North America, and of the American Civil War, will be given in the Student's Edition of this Atlas

The Growth of Canada and the United States (Plate 44).—In British North America note the stages in the organisation of the dominion —(1) from 1793 Upper and Lower Canada are separate colonies, Nova Scotia, New Brunswick, Prince Edward's Island and Newfoundland also each independent, (2) 1841 Upper and Lower Canada united, (3) 1867 the Dominion formed, including the two Canadas, Nova Scotia and New Brunswick, (4) the opening out of the west by the Canadian-Pacific Railway, British Columbia added to the Dominion (1871), and the organisation of the western territories, which in 1905 became states of the Dominion. Note both in Canada and the United States the vital importance of the great trans-continental railways in binding together these vast territories, until the age of railways, democratic communities on so vast a scale would have been impossible. Note the boundary questions (a) in Maine, (b) in

Oregon, settled at a time when all parties in England anticipated the early union of Canada with the United States. In Maine, a wedge of foreign territory is thrust almost to the St Lawrence, and has to be crossed by the chief railway. In the United States note that the settlement of the territory west of the Alleghanes did not begin until after the American Revolution (cf dates of Ohio, Kentucky, etc.) Note also the importance of the Louisiana purchase and the conquest of the rest of American territory from the Spanish-American power of Mexico.

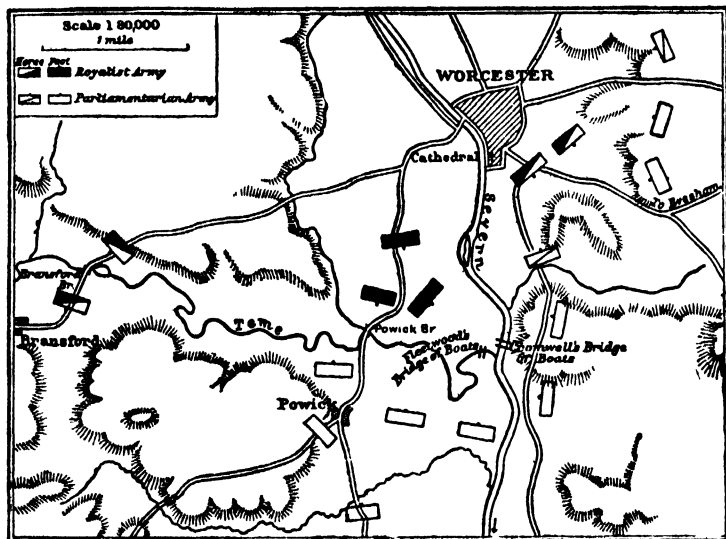


Fig. XXVI.—THE BATTLE OF WORCESTER, 3 SEPTEMBER, 1651

The Growth of British Power in India (Plate 45)—Illustrates in detail the growth of the British power in India down to the close of the governor-generalship of Wellesley. The earlier history of India and of Southern Asia will be treated in the Student's Edition of this Atlas. The first map is physically coloured, in order to bring out the historical effects of the conformation of the country, and the two maps should be used in conjunction. Note (1) that the Deccan or Southern Peninsula is naturally distinct, and has a different history, from the Gangetic Valley, hence the growth of British

power in the Carnatic is largely a separate story from that of the British power in Bengal, the Governors of Madras being chiefly concerned with the great powers of the Southern Uplands and Coastal Plain—the Carnatic, Mysore and Hyderabad, while the Governor of Calcutta was concerned with the Nabobs of Bengal and Oudh and the Great Mogul at Delhi. But note (2) that the remarkable geographical position of the Marathas, stretching across India between these two regions, gives a unity to Indian History after their rise, because every power was necessarily brought into relations with them. Hence the Marathas were the most dangerous foes of the British in India. And note (3) that the unity of the scattered British territories in the earlier period was only secured by control of the sea, and that as a consequence of this, early British expansion is mainly aimed at securing the control of the coast-line. It is not till the time of Wellesley that this policy is exchanged for one of territorial supremacy. His work falls into three stages: (1) the assumption of control over the Deccan by the annexation of the Carnatic and of the greater part of Mysore, and the reduction of the rest of Mysore and of the Nizam to subsidiary alliance, (2) the assumption of control over the Ganges valley by the annexation of the Doab and the reduction of Oudh and the Mogul to dependence, (3) the attempt to subjugate the Marathas, which was stopped when half achieved and had to be completed by Lord Hastings (see Plate 46).

India in 1858 (Plate 46)—The chief features of the advance of the British power in India during the 19th century are: (1) the final subjugation of the Marathas (1817-18), (2) the assumption of direct rule in a number of inland states, including Mysore, Nagpore, Oudh, Sattara, etc., (3) a rapid advance towards a defensible natural frontier on the N.W. in the Sind War (1843) and the Sikh War (1845-6 and 1848-9), and (4) the conquest of Burma on the East. The map also illustrates the Mutiny.

The Europeanisation of Africa (Plate 47).—Though the coast of Africa was fully known before that of any other part of the World outside of Europe, this continent, as a whole, was the last to be brought under European

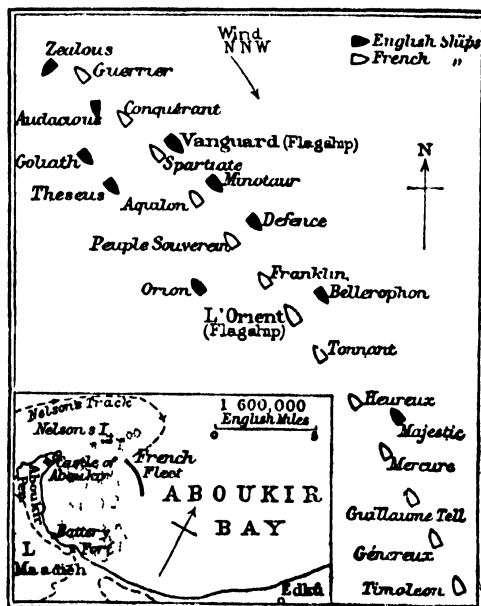


Fig. XXVII.—THE BATTLE OF THE NILE, 1 AUGUST 1798

influence or control This was because the coast, every-where inhospitable, is everywhere backed either by deserts or by malarious jungle, while all the great rivers (except the Nile) were long prevented from being made highways to the inland plateau by falls near their mouths, where they descend from the plateau, and by the malarious character of their lower reaches, Africa is like a nut with a very hard kernel, and was neglected so long as more easily accessible lands were available to the ambitions of colonising nations. Towards the end of the 19th century when Europe had come to an end of revolutionary changes after the Franco-German War, the suddenly awakened colonial ambitions of the powers found Africa almost the only unappropriated region of the world Hence the rapidity with which it was partitioned amongst them, which (with the aid of gradations of colour according to date) is shown in Map (a) In 47 (c)—West Africa

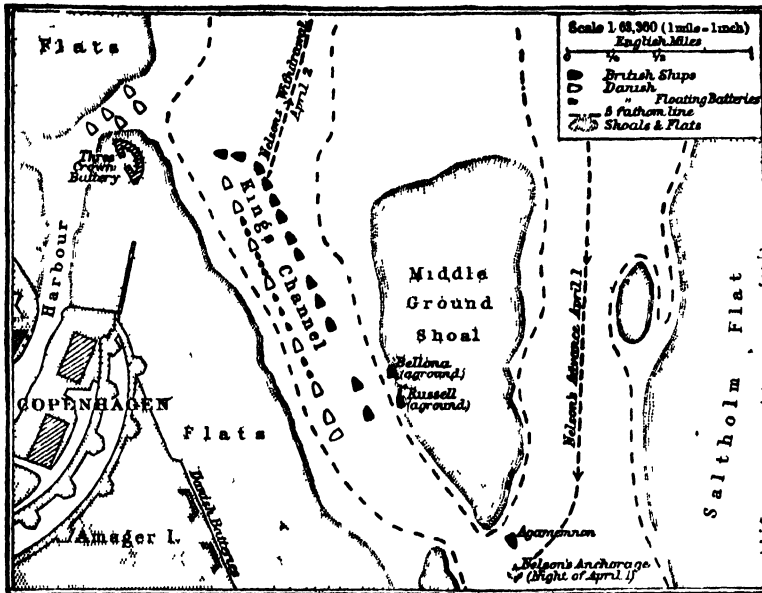


Fig xxviii—BATTLE OF COPENHAGEN, 2 APRIL, 1801

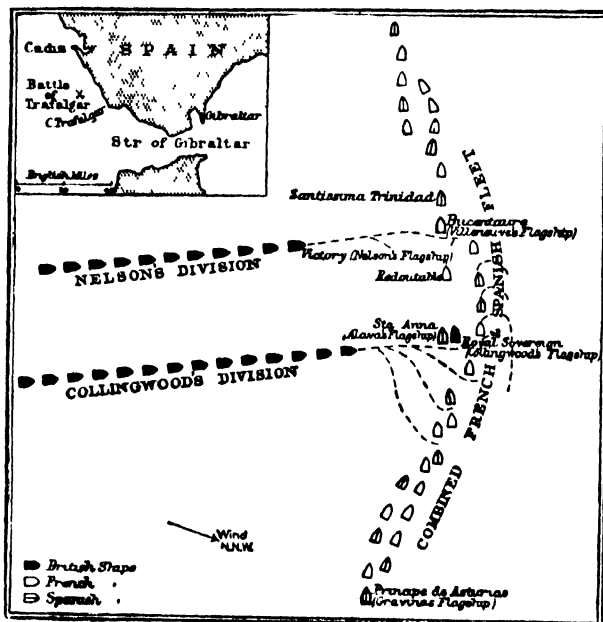


Fig xxix—BATTLE OF TRAFALGAR, 21 OCTOBER 1805

—note the numerous settlements of the various European powers along the coast of W Africa during the 18th century, chiefly for the purposes of the slave-trade not only Portuguese, Dutch, French, and English, but Danes and Prussians founding trading stations, which frequently changed hands, and in no cases carried with them extended territorial power Note the recently established predominance of France. Great Britain, however, controlling two of the three most valuable river entries into the inland regions In 47 (b)—Cape Colony—note the struggles on the eastern boundary against the Kafirs, and the slow advance of the frontier in that direction—this being the only point at which the English, for a long time, came in contact with warlike native powers. The divisions are those of the Dutch at the time of the English conquest, and give some indication of the extent of the settlement at that date The great variation in the size of the provinces is instructive, the wealth and population of each province being roughly in inverse proportion to its size 47 (d)—Physical—illustrates, with dates, the growth of British power in S Africa

47 (e), gives a fuller treatment of Natal, the main clash-point between the English, the Dutch and the most formidable native tribes Note the repeated attempts of the Boers to control the access to the coast in this direction, first by their early settlements, then in the '80's by the expansion of the New Republic at the expense of the Zulus

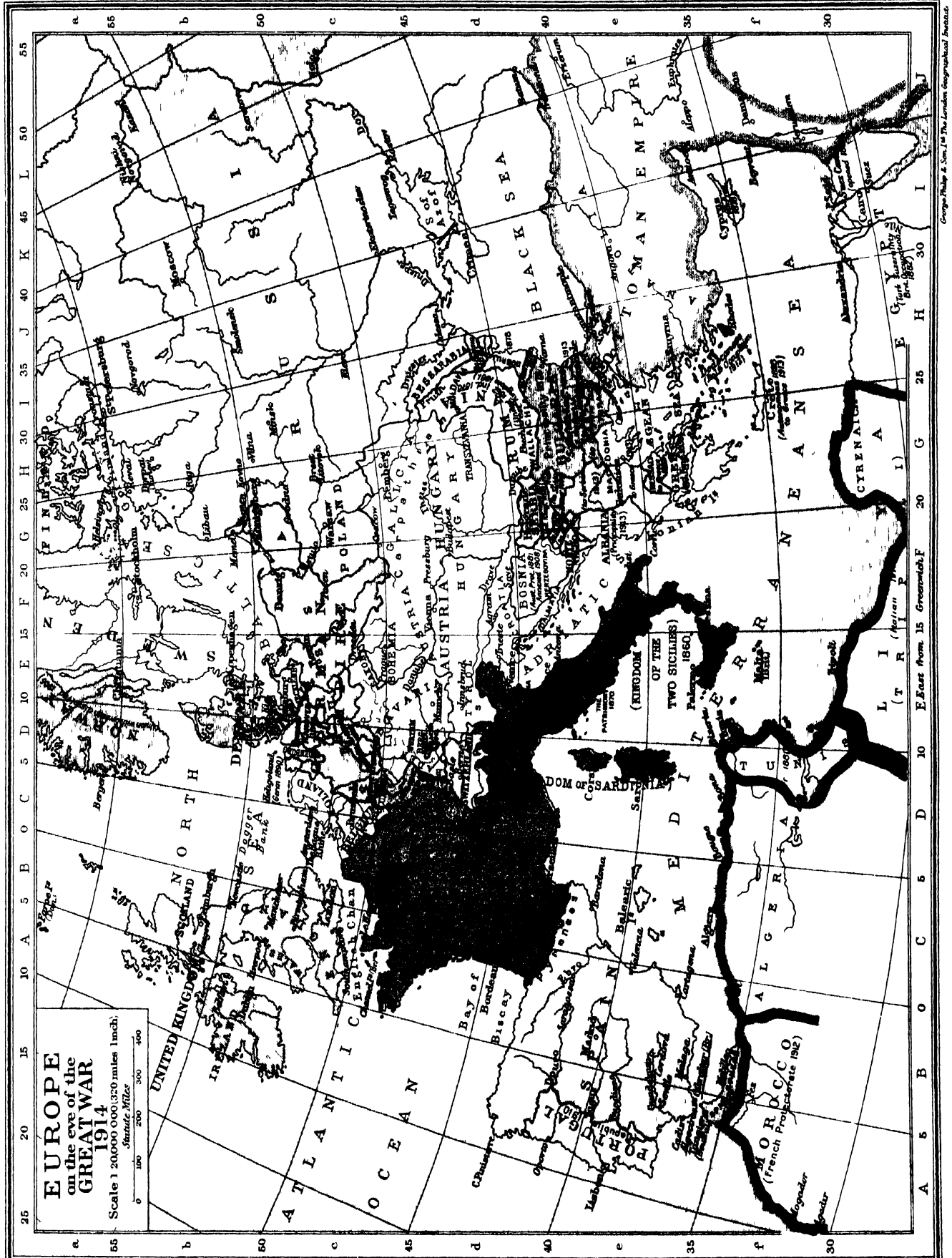
The British Settlement of Australasia (Plate 48a)—Happy is the nation that has no history Apart from the Maori wars in New Zealand, the only noteworthy features of the history of Australasia are the dates of the successive settlements, and the chief stages in the exploration of this region, both of which are shown on the map A fuller treatment of this subject will be given in the Students' Edition of this Atlas

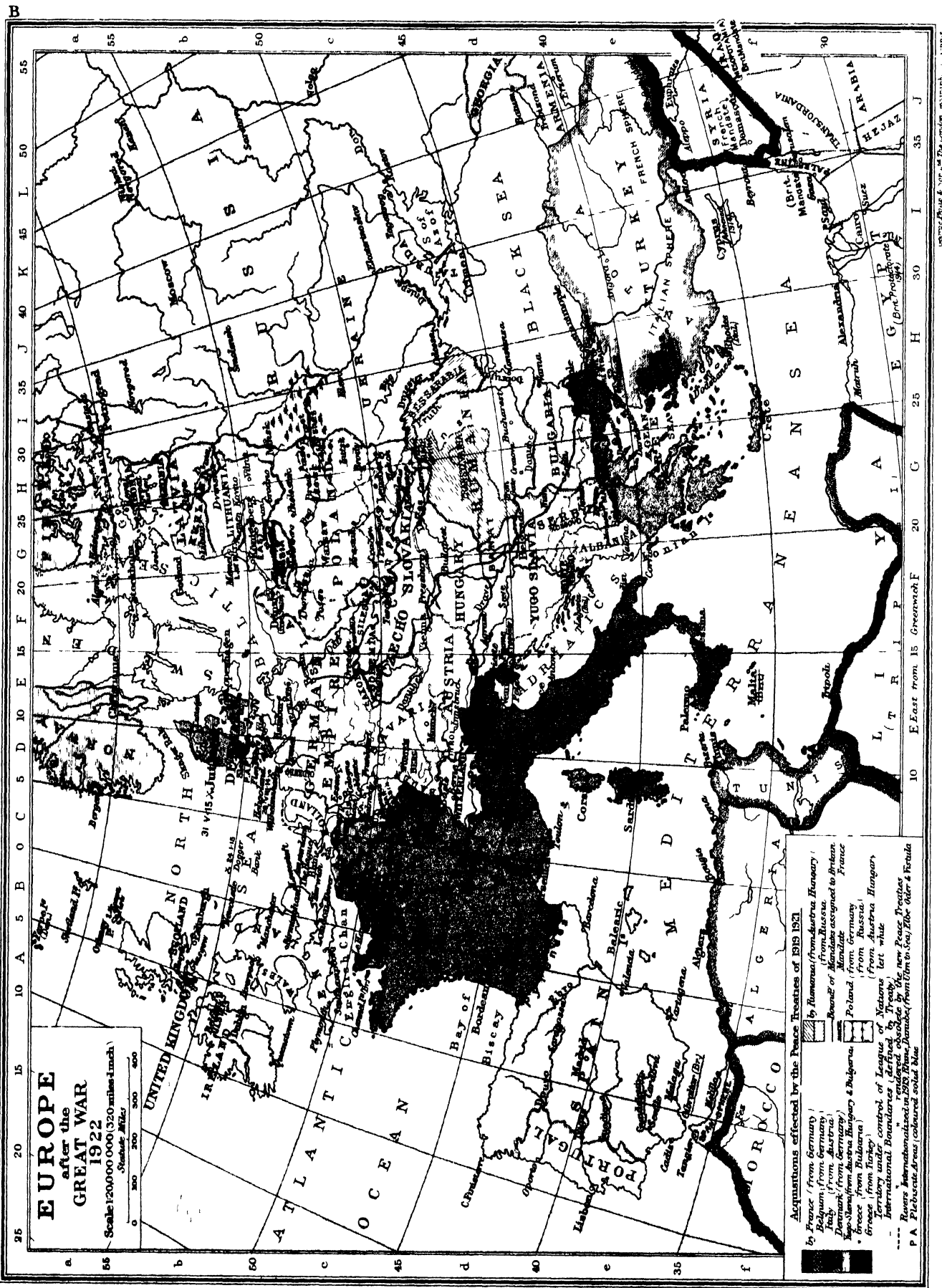
The Narrow Seas and the North Atlantic (Plate 48b and c)—48 (b) brings out the narrow and winding channel which separates England from the Continent, and notes the chief of the innumerable naval conflicts of which it has been the scene 48 (c) deals in less detail with the wider field of the North Atlantic, on which the wars, especially of the 18th century, were waged, and especially with Nelson's pre-Trafalgar campaign A fuller treatment of these subjects will be given in the Students' Edition of this Atlas For plans of the Battles of the Nile, Copenhagen and Trafalgar, see Figs xxvii (p xxiii), xxviii, xxix.

EUROPE on the eve of the GREAT WAR 1914

Scale 1:20,000,000 (320 miles 1 inch)
Nautical Miles

0 100 200 300 400





EUROPE after the GREAT WAR 1922

Scale 1:200,000,000 (320 miles/1 inch)
Statute Miles

Acquisitions effected by the Peace Treaties of 1919-22

- by France / from Germany
- Belgium / from Germany
- Italy / from Austria
- Poland / from Austria
- Yugoslavia / from Austria, Hungary & Bulgaria
- France / from Bulgaria
- France / from Turkey
- Territory under control of League of Nations
- International boundaries defined by Treaty
- Boundaries Internationalized in 1923
- Platzbete Areas (coloured solid blue)

by Rumania / from Austria Hungary

by Russia / from Bessarabia

by Mandate assigned to Britain

by Mandate assigned to France

Poland / from Russia

from Austria Hungary

from Turkey

new Peace Frontiers

from 1919 to 1923

from 1923 to 1924

THE WORLD at the Outbreak of GREAT WAR 1914

On Mollweide Equivalent Projection
Scale 1:180,000,000

Principal Steamship Routes
Principal Railways

Triple Alliance

Germany
Austria-Hungary
Italy

Britain
France
Japan (in Alliance with Britain)

Spain
Portugal
& Daughter States

Belgium
Netherlands
Denmark

Sweden
Norway

Switzerland
Austria-Hungary

Italy

United States
Brazil

Argentina
Chile

Peru
Bolivia

Paraguay
Uruguay

Venezuela
Cuba

Haiti
Dominican Republic

Guatemala
El Salvador

Honduras
Nicaragua

Panama
Colombia

Venezuela
Cuba

Haiti
Dominican Republic

Guatemala
El Salvador

Honduras
Nicaragua

Panama
Colombia

Venezuela
Cuba

Haiti
Dominican Republic

Guatemala
El Salvador

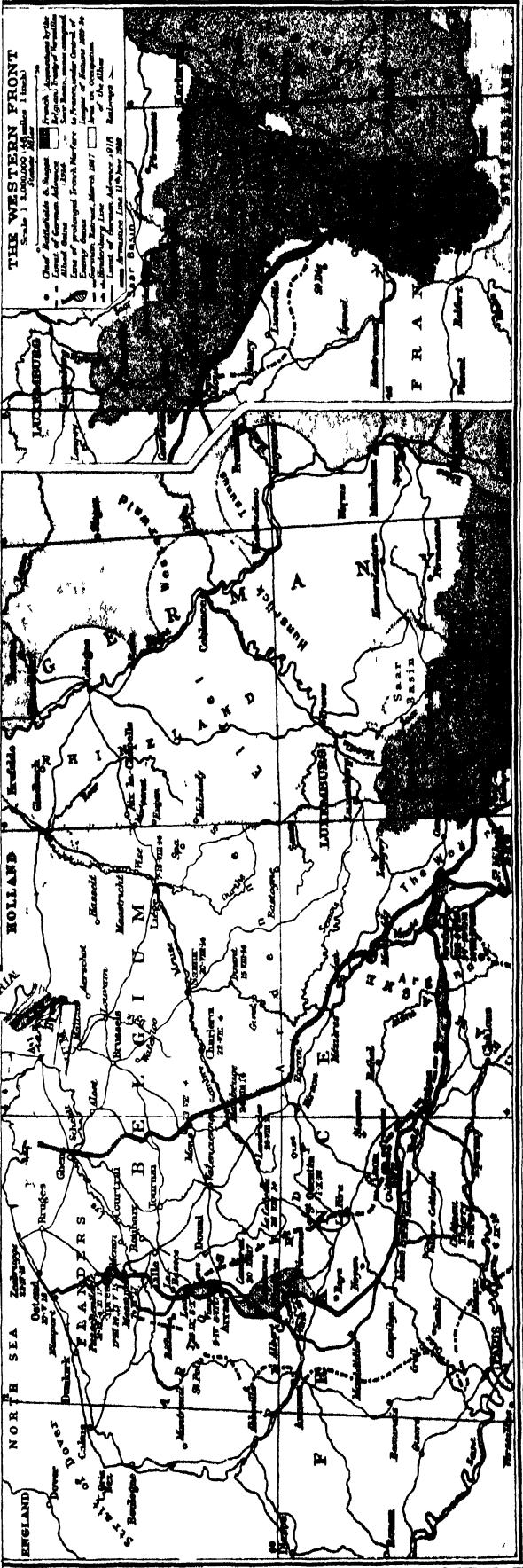
Honduras
Nicaragua

Panama
Colombia

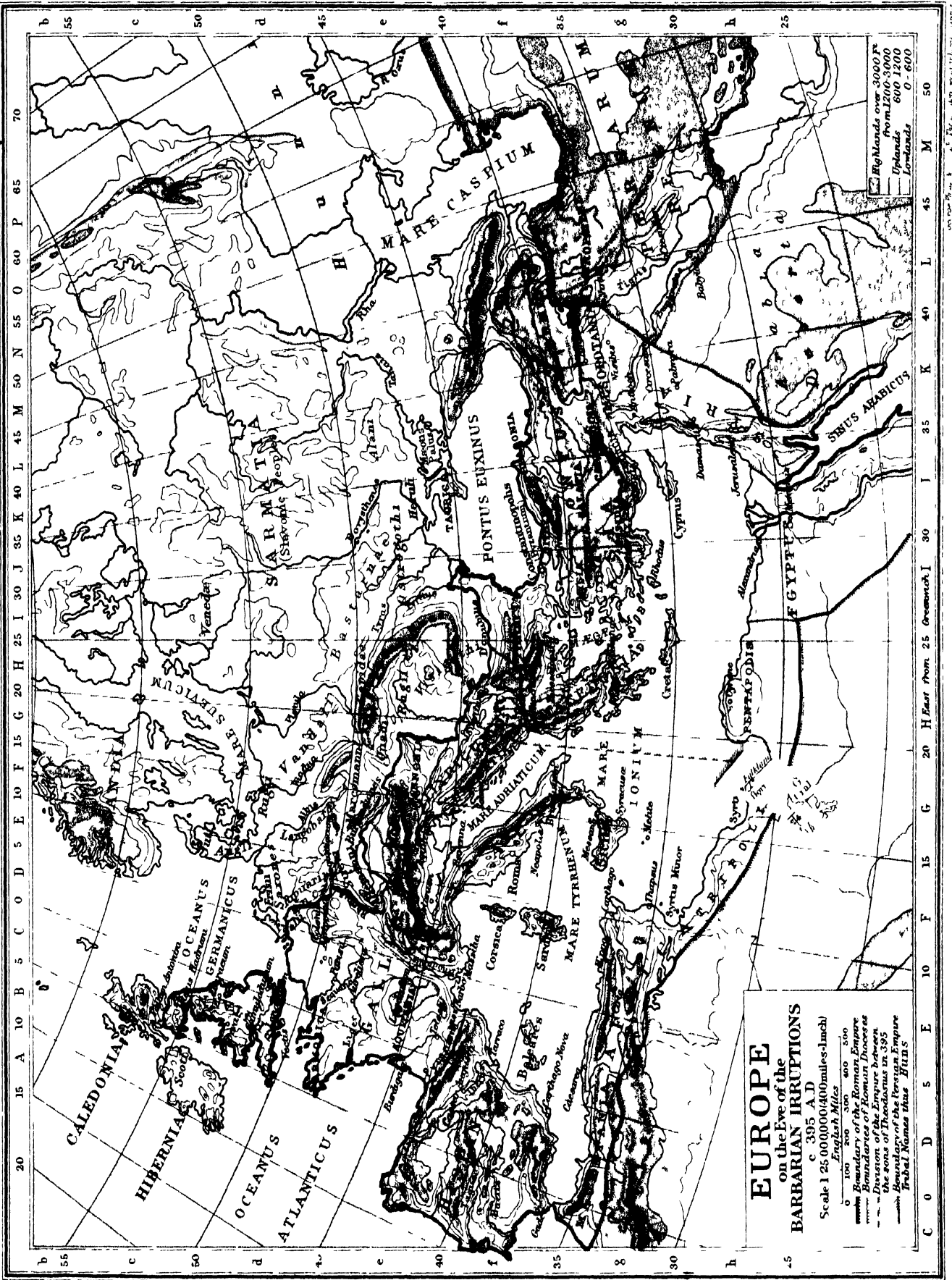


Beligerent States with dates of declaration of War

Belgium	1914
Bosnia	1914
Bulgaria	1915
France	1914
Germany	1914
Italy	1915
Japan	1914
Portugal	1916
Russia	1914
Spain	1914
United States	1917
United Kingdom	1914
United States	1917
Other	1917



George Philip & Co., Ltd., London, are publishers for the States



EUROPE

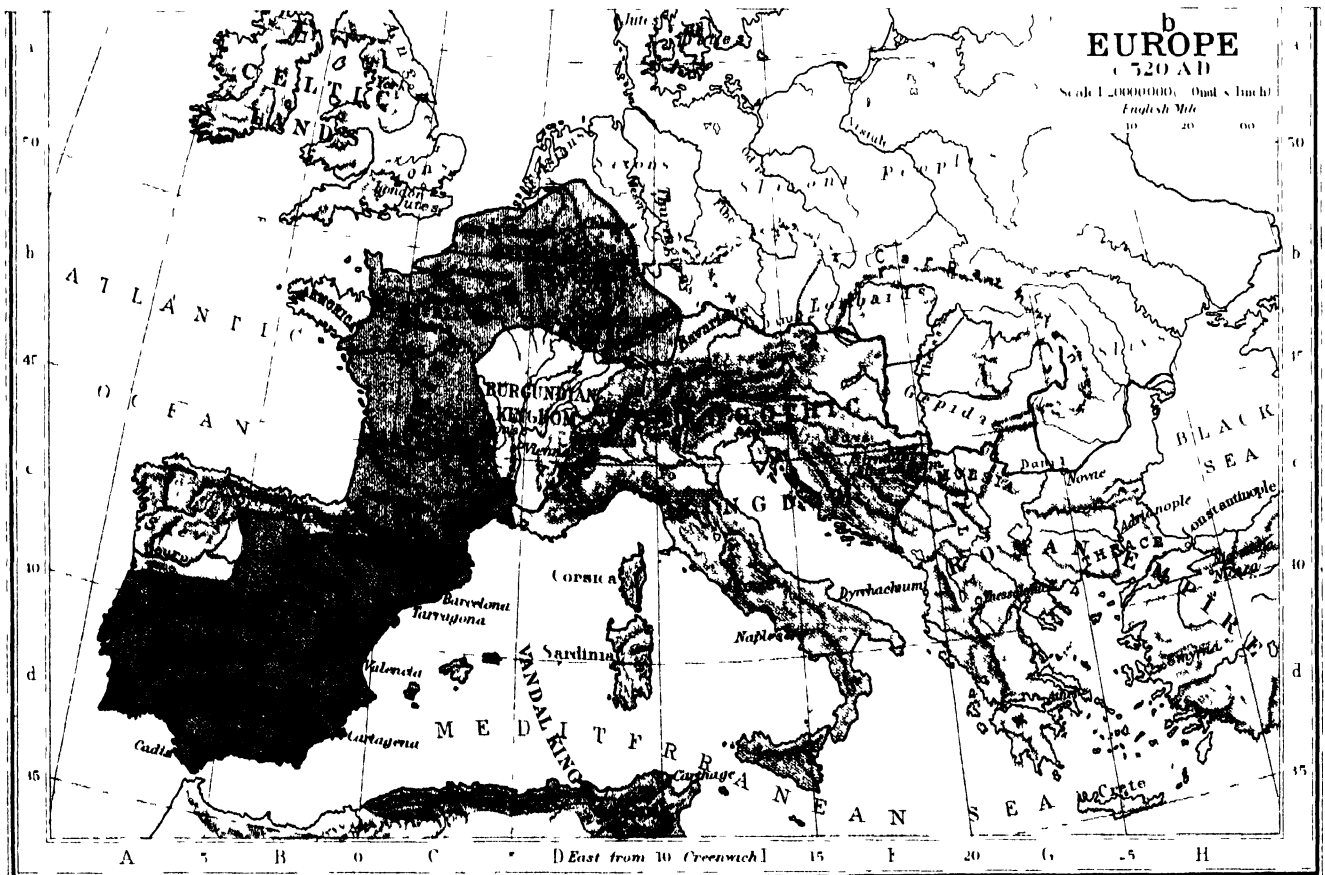
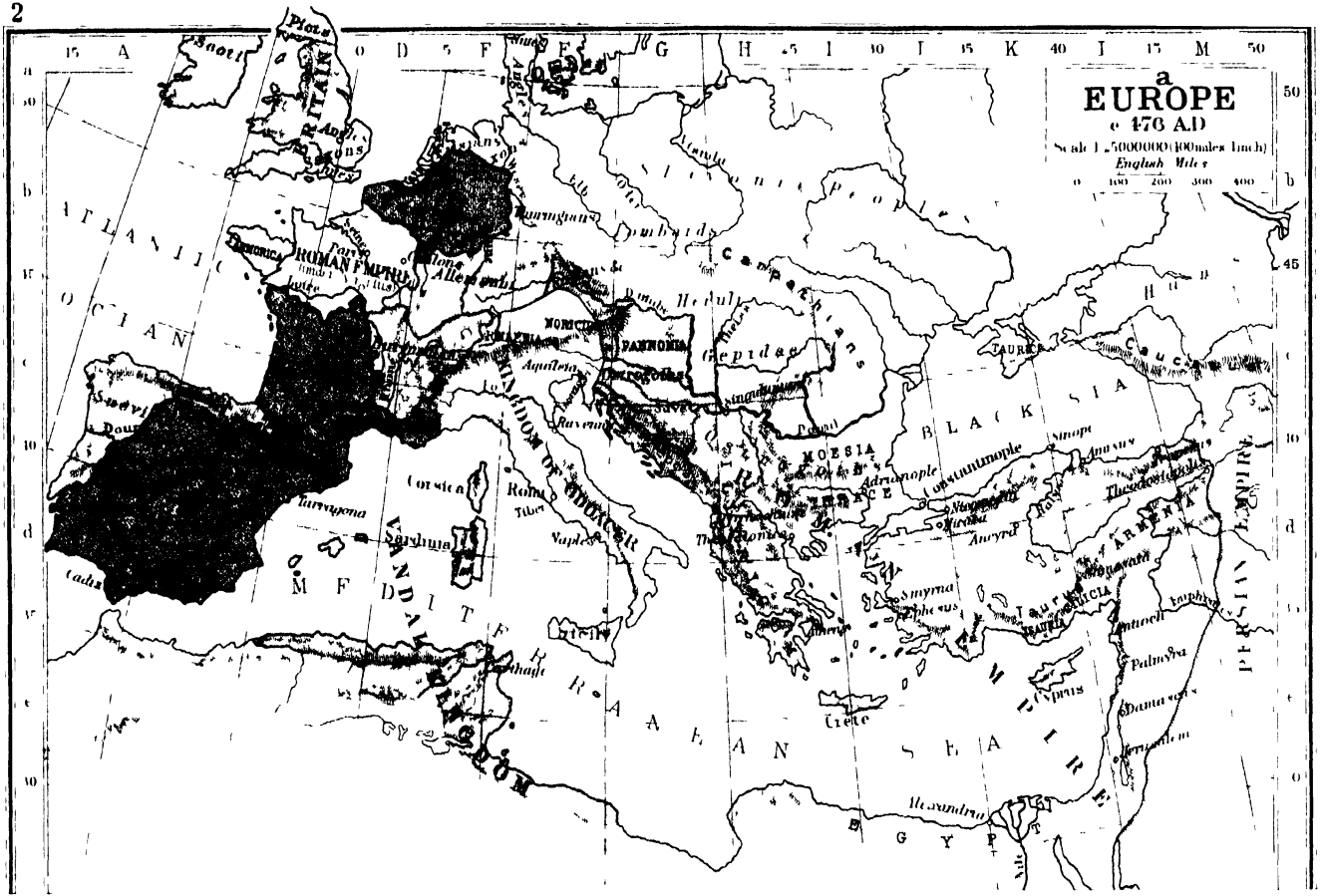
on the Eve of the
BARBARIAN IRRUPTIONS
c. 395 A.D.

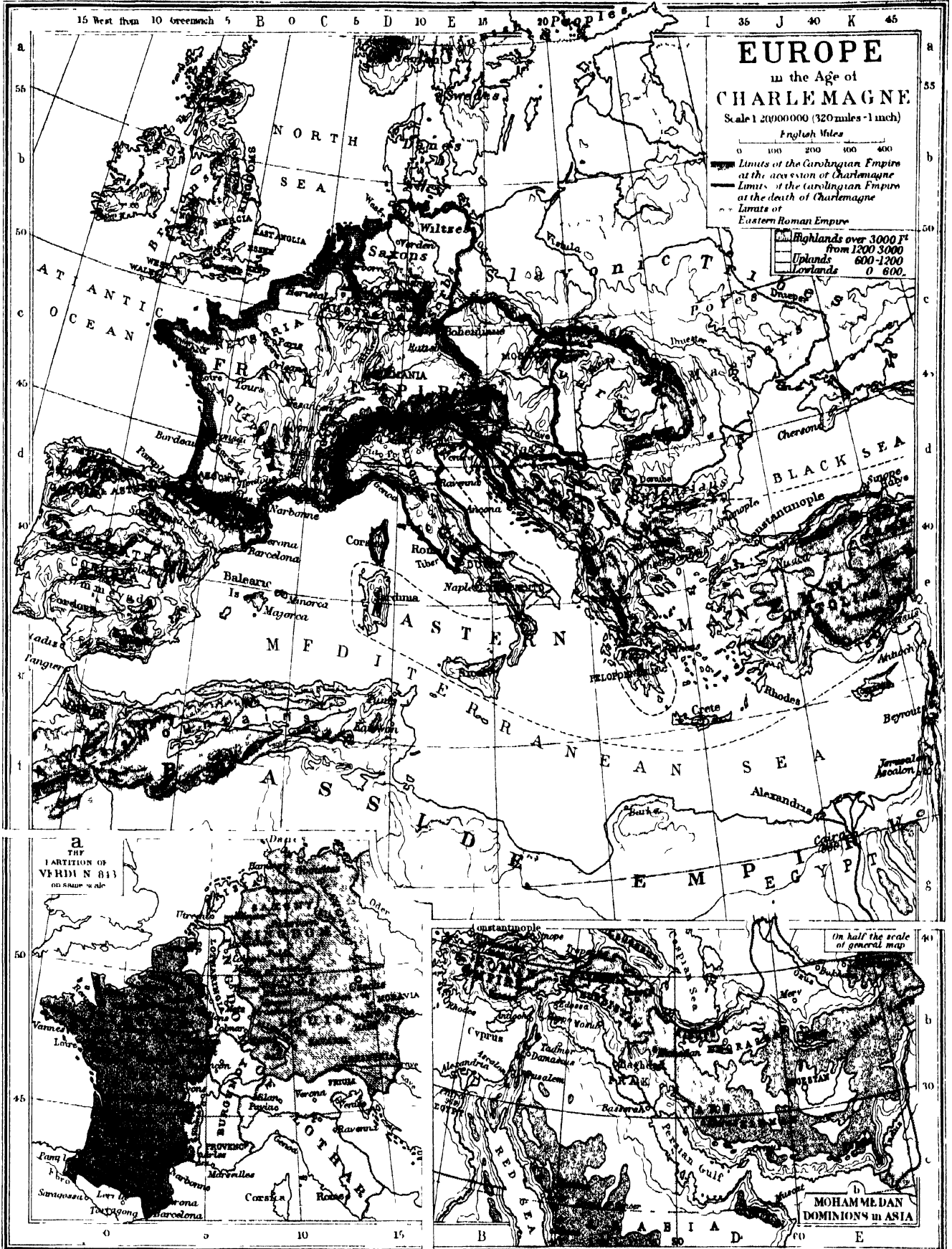
Scale 1:25,000,000 (400 miles-Inch)
English Miles

- o 100 200 300 400 500
- Boundary of the Roman Empire
- Boundary of the Roman Dioceses
- - - Division of the Empire between the sons of Theodosius in 395
- Invasion routes of the Barbarians in 1585
- Arab Invasion into HIND

Highlands over 3000 F.
from 2000-3000
Uplands 600-1200
Lowlands 0-600

C 0 D 5 E 10 F 15 G 20 H East from 25 Greenwich I 30 J 35 K 40 L 45 M 50
70
65
60
55
50
45
40
35
30
25







EUROPE

IN 1740

Scale 1:15,000,000 (240 miles) Inch.
English Miles

- Roman domains
- Austrian domains
- Prussia
- Boundary of the Empire



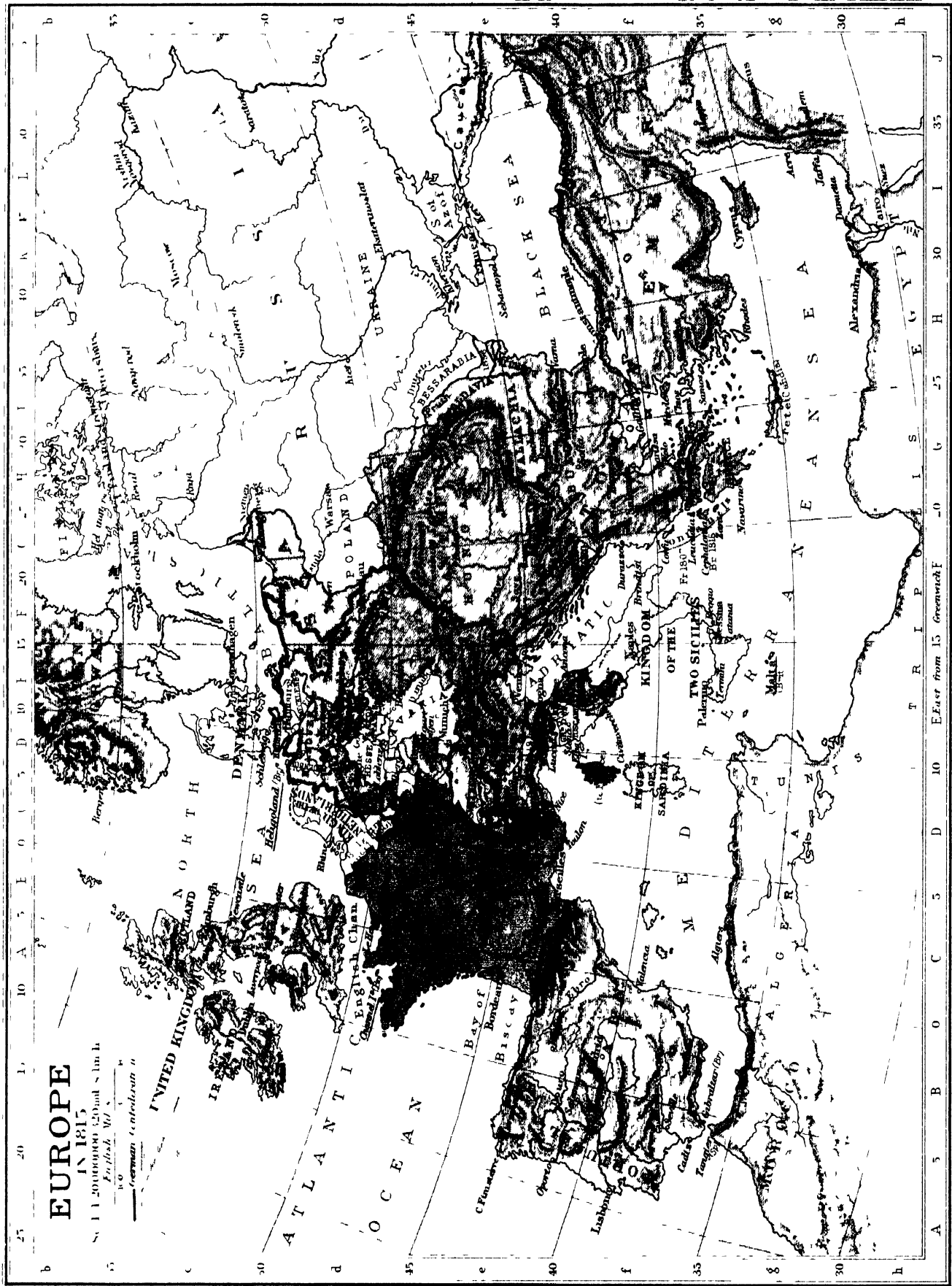
EUROPE under NAPOLEON 1810

Scale 1:750,000,000
 1:240 miles 1 inch
 English Miles

100 200

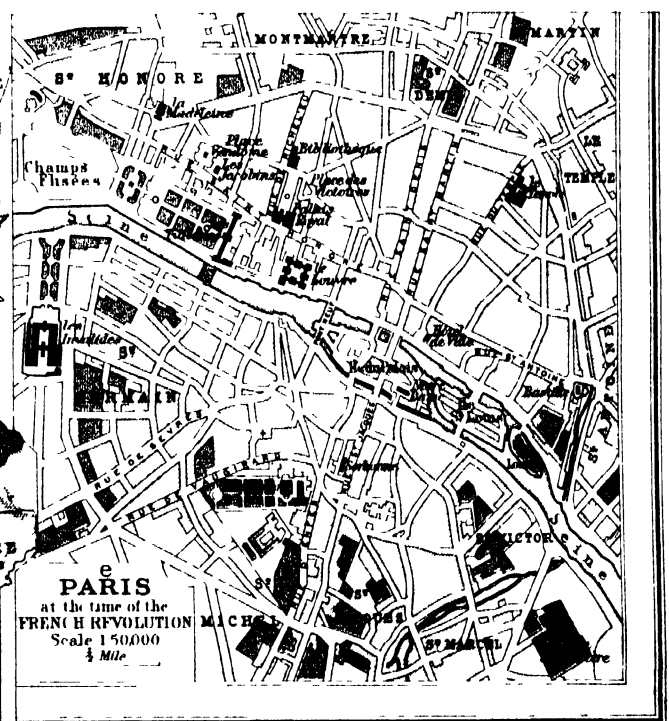
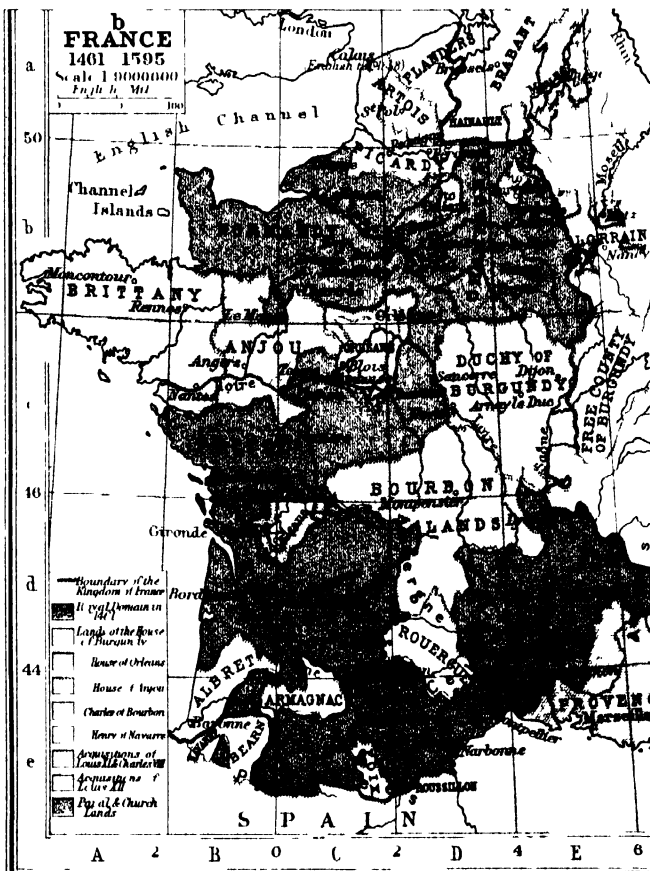
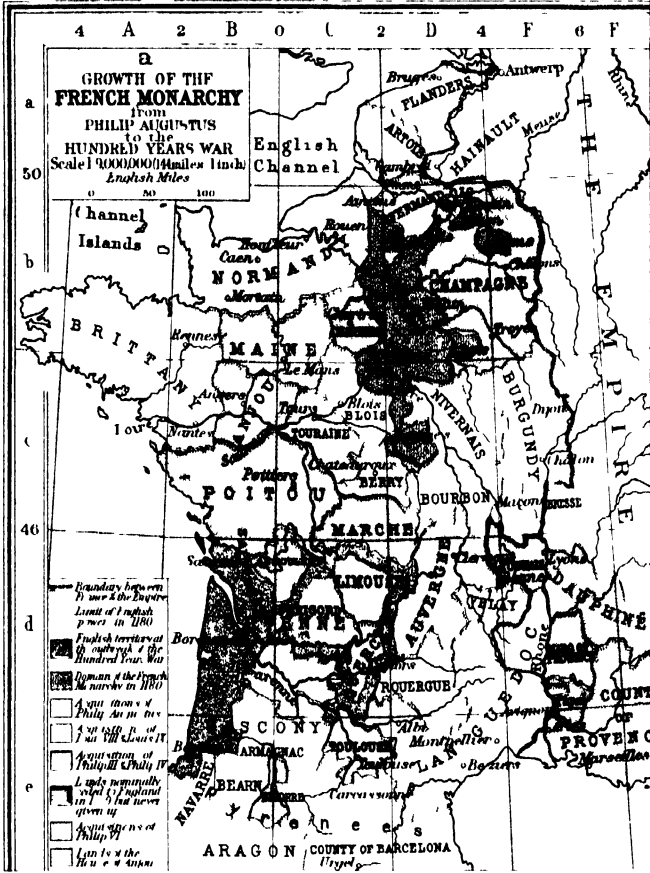
- Napoleon's Route to Moscow
- Empire of Napoleon
- French Satellites
- Allies of Napoleon
- Independent Nations

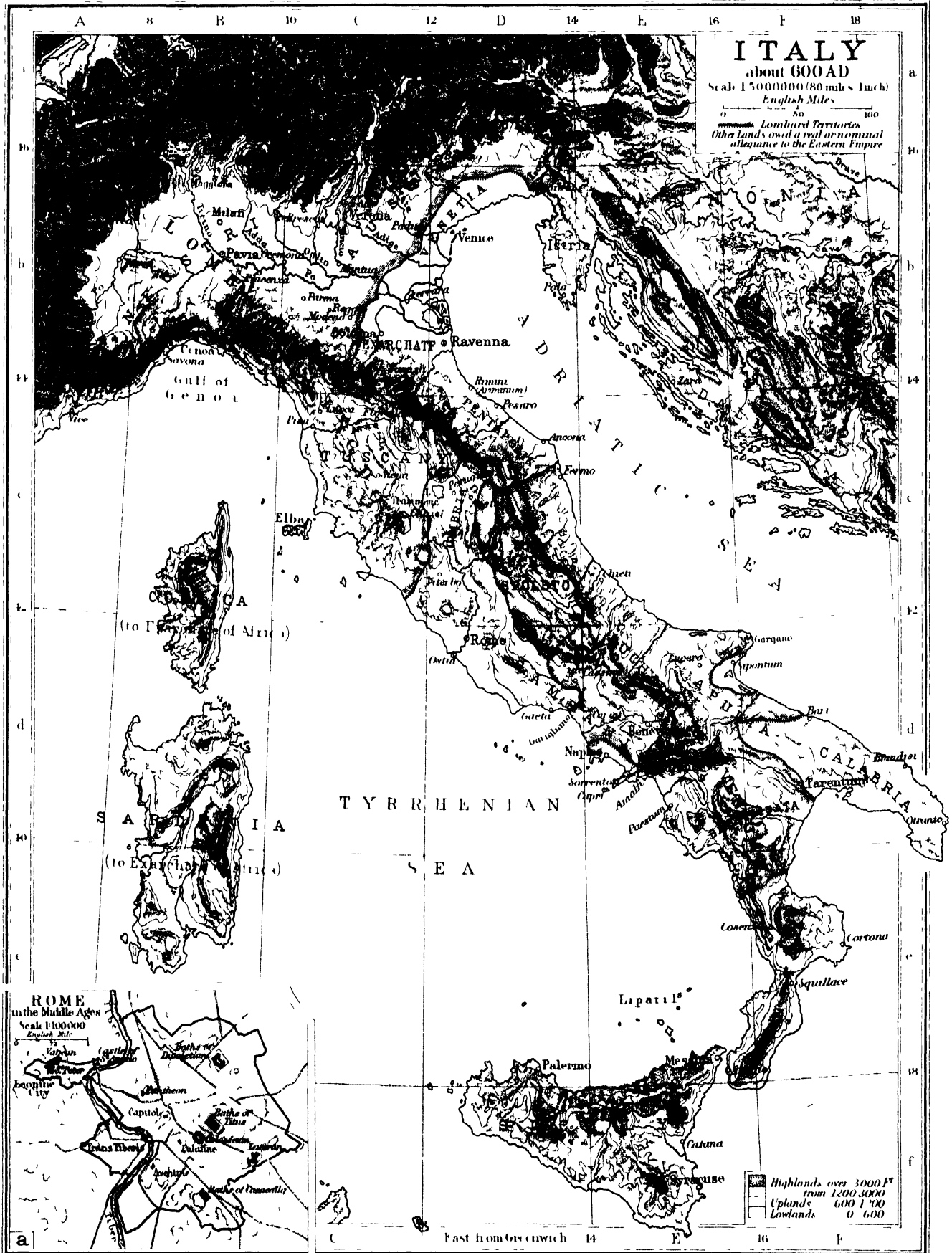




W. J. Fisher, Sc. Del. and Engr. New York, 1815.

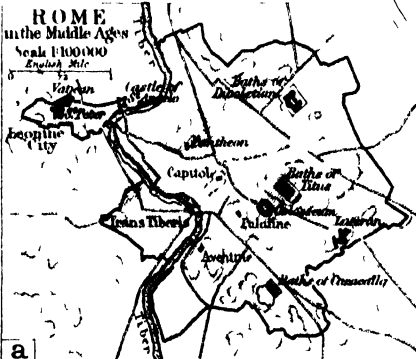




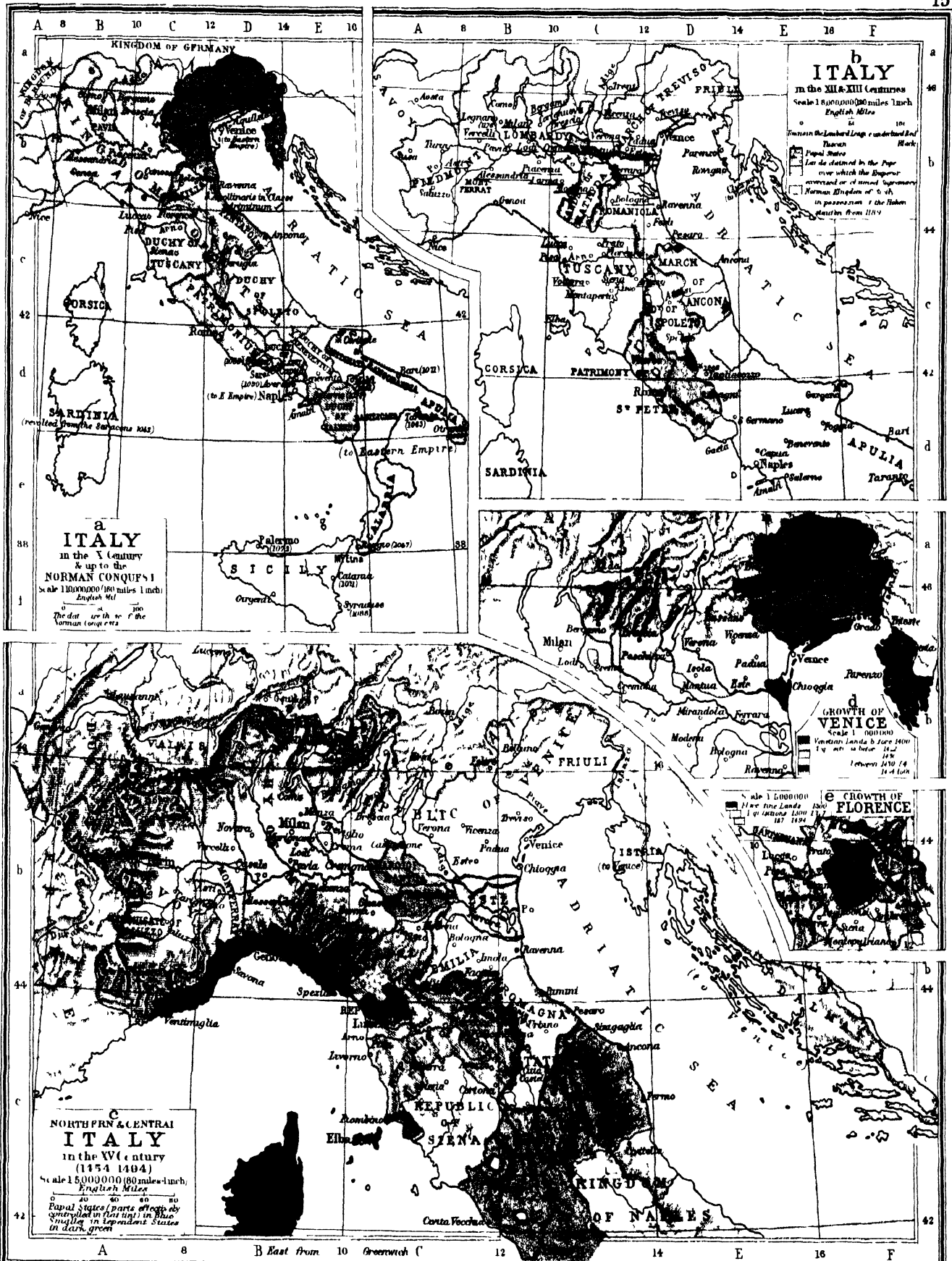


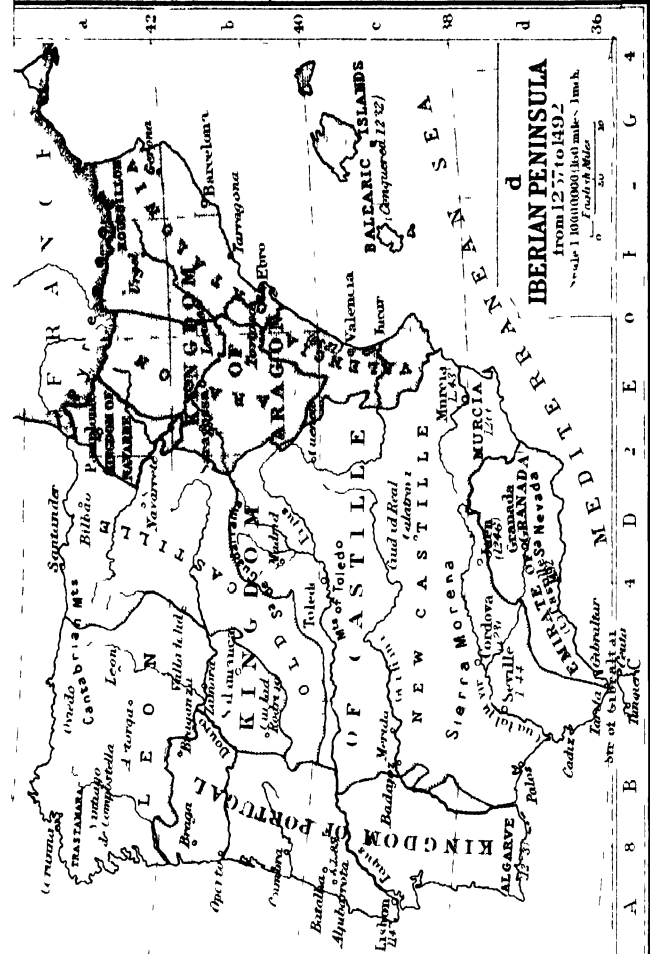
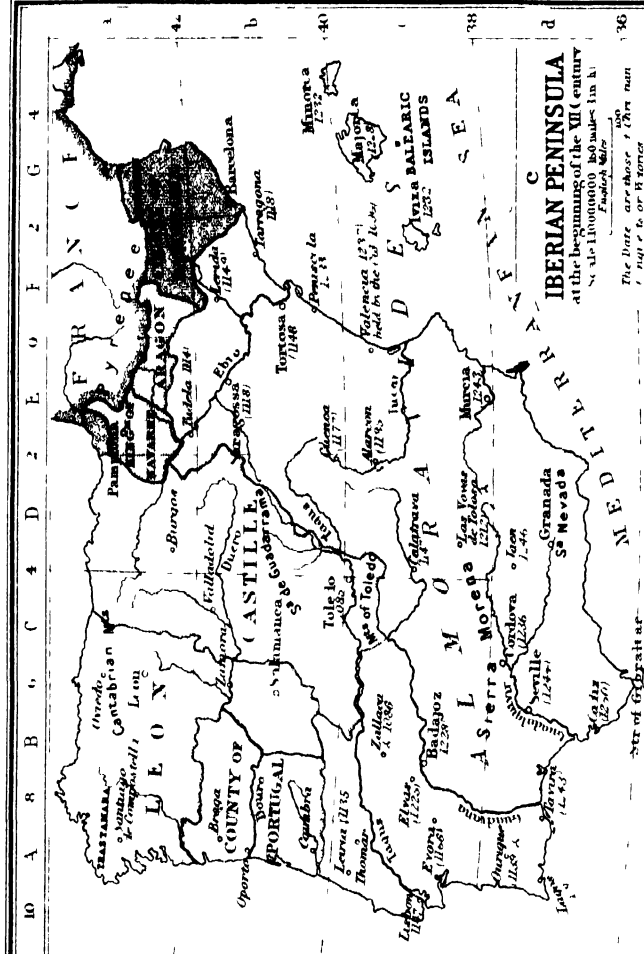
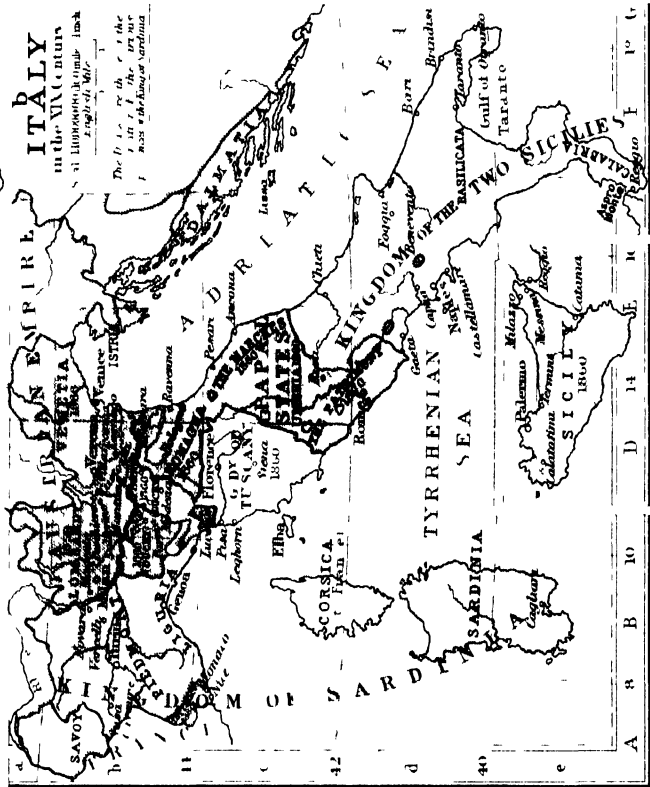
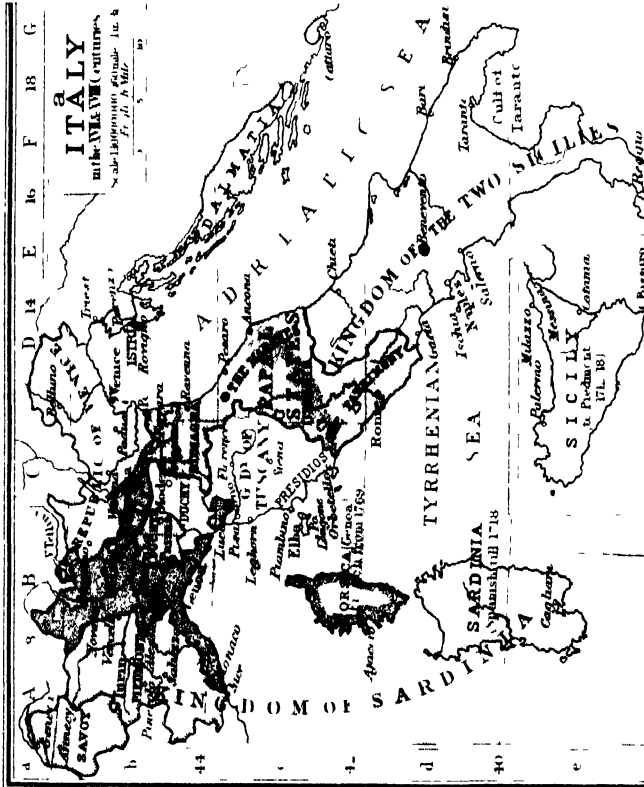
ITALY
 about 600 AD
 Scale 1:500,000 (80 miles = 1 inch)
 English Miles

Lombard Territories
Other lands owed a real or nominal
allegiance to the Eastern Empire



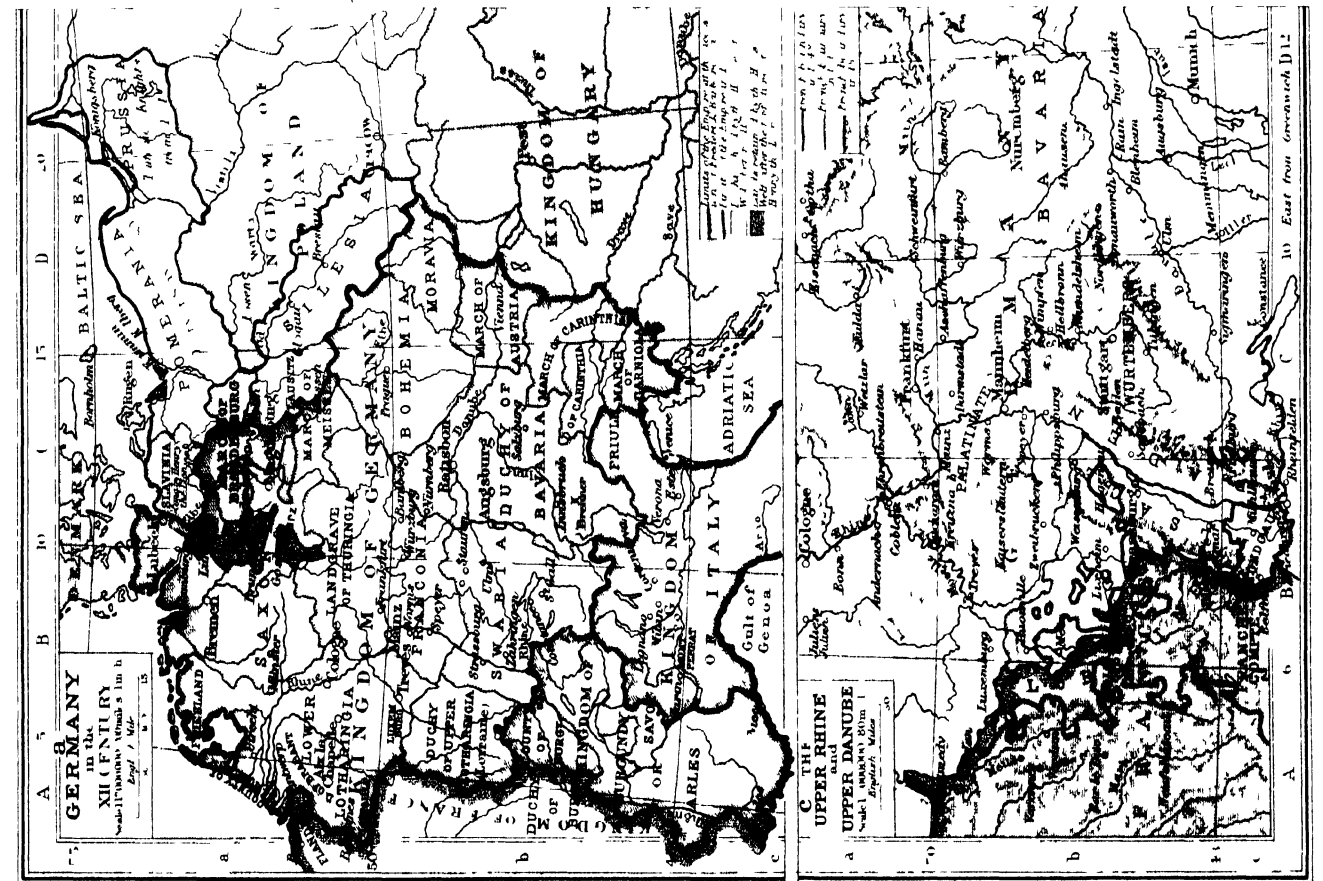
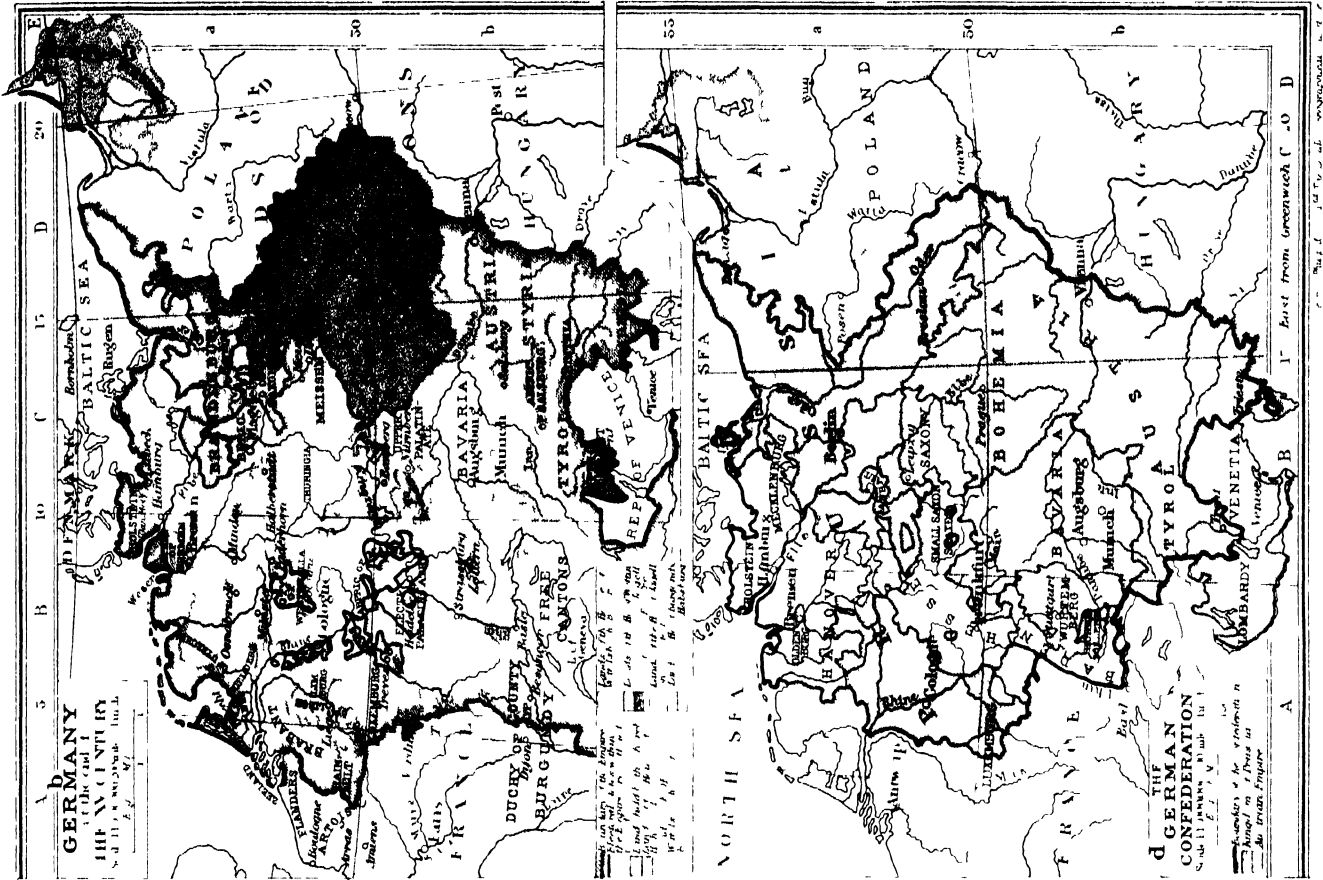
Highlands over 3000 F^t
 Uplands 600-3000
 Lowlands 0-600

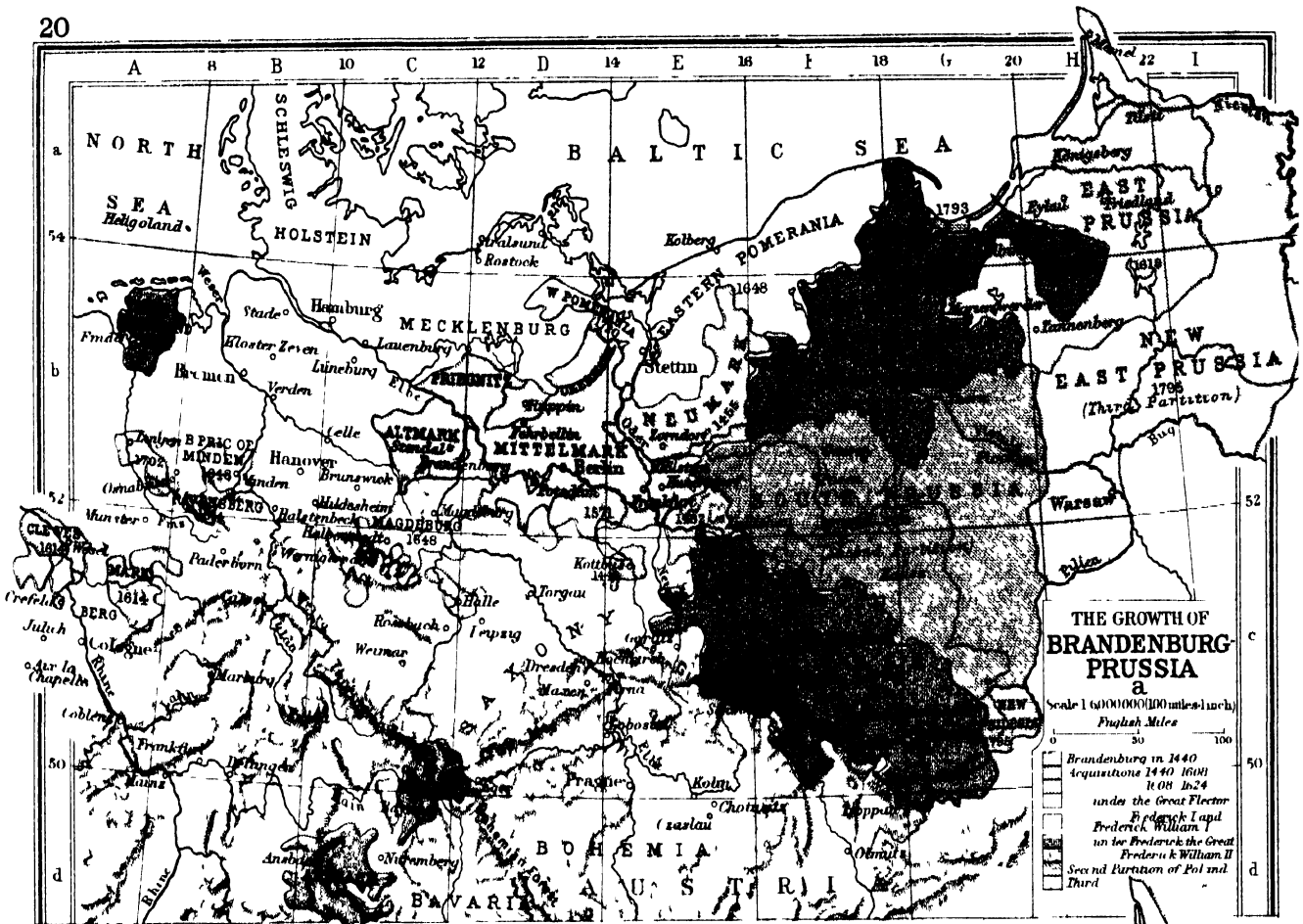


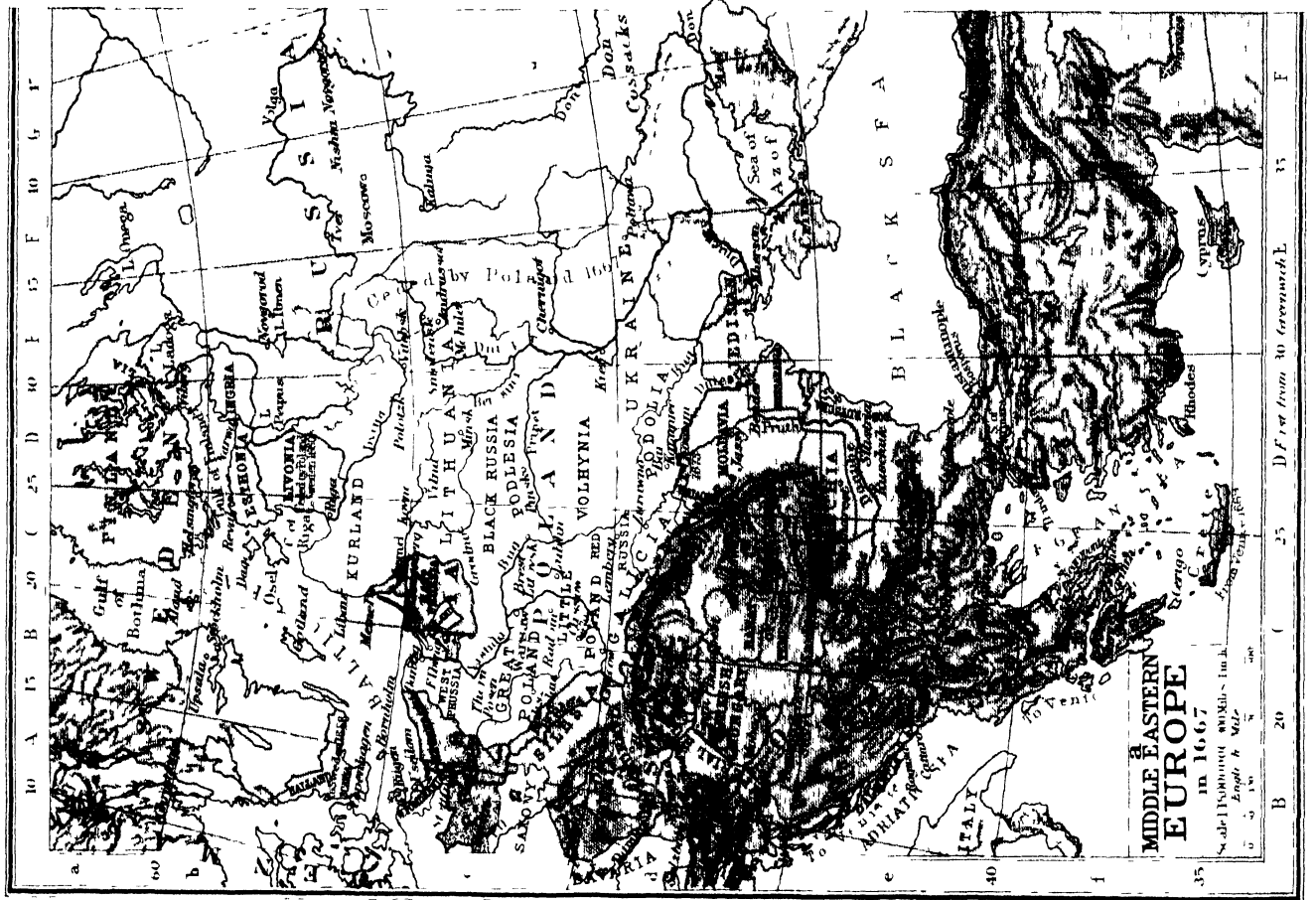


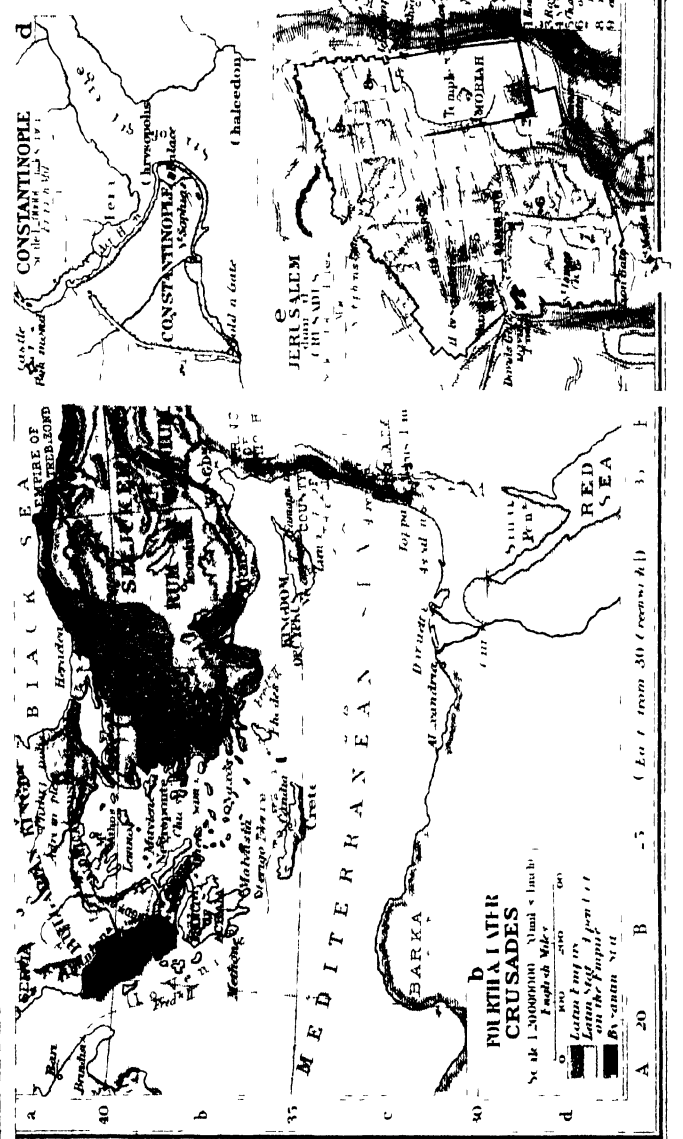
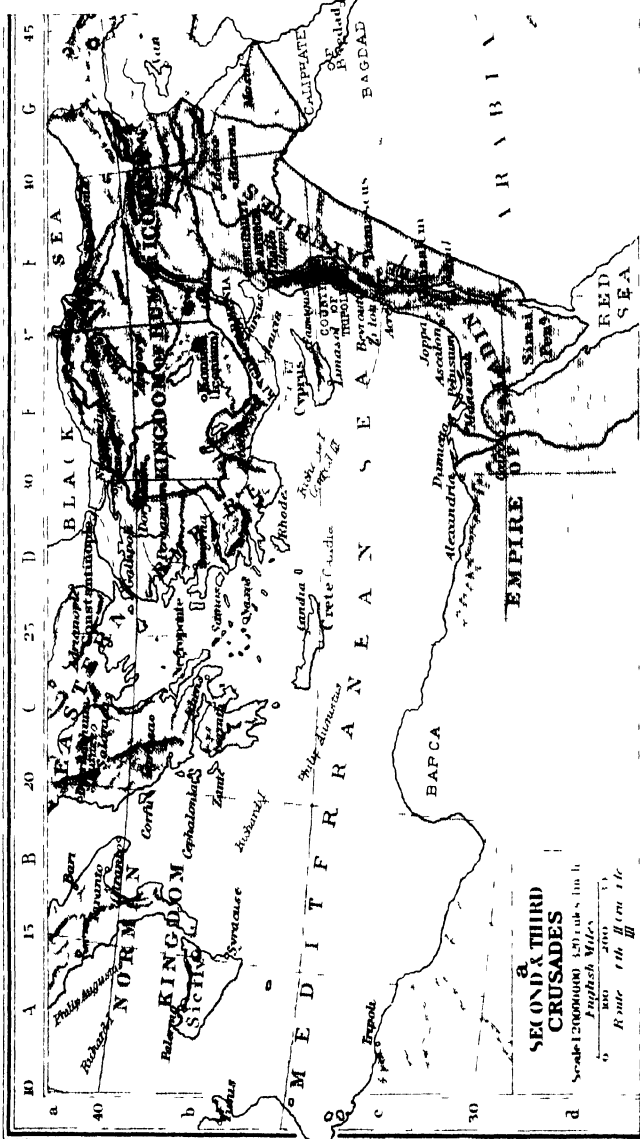
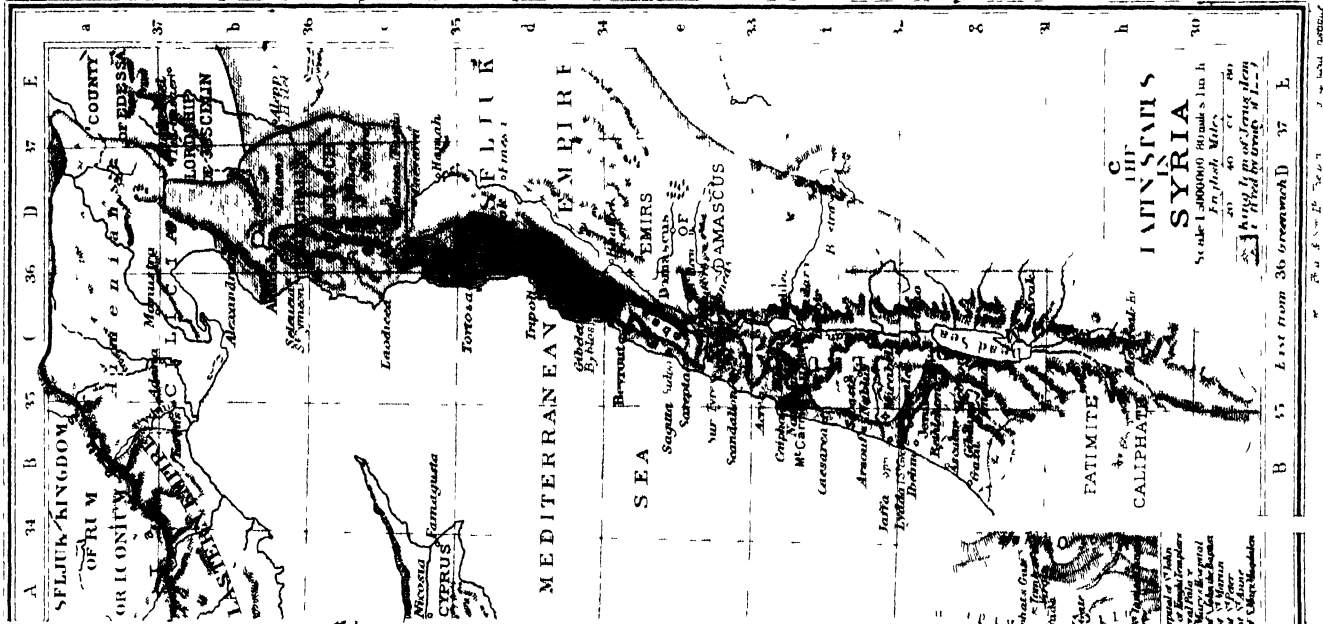


From Philip & S. n. 114 The London and West of England

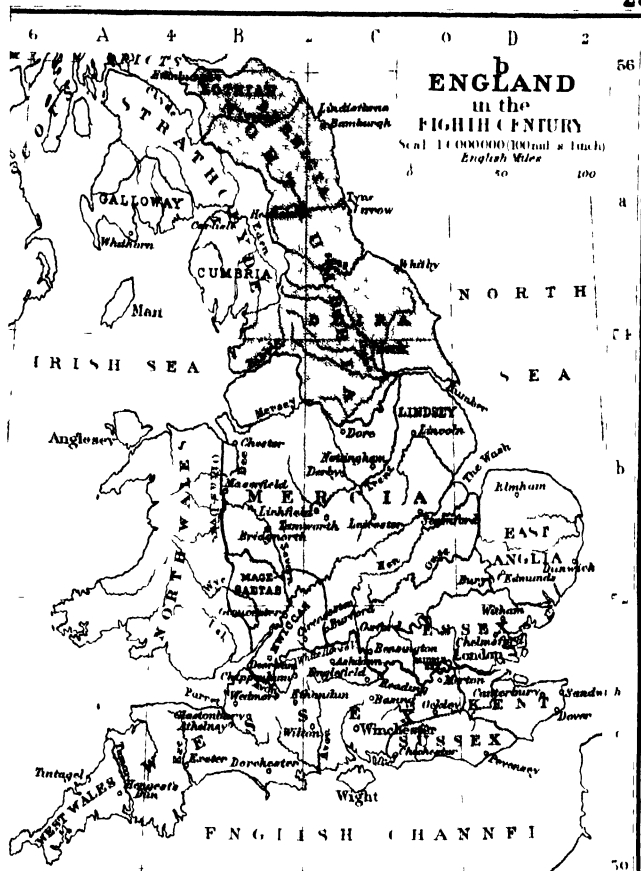
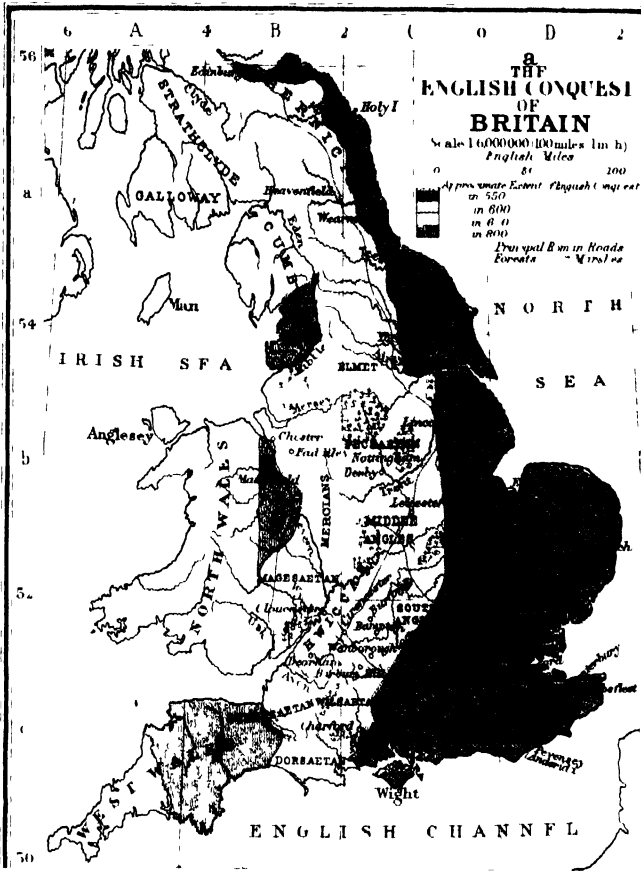












MEDIAEVAL ENGLAND & WALES

Scale 1:250,000 (40 miles 1 inch)

English Miles

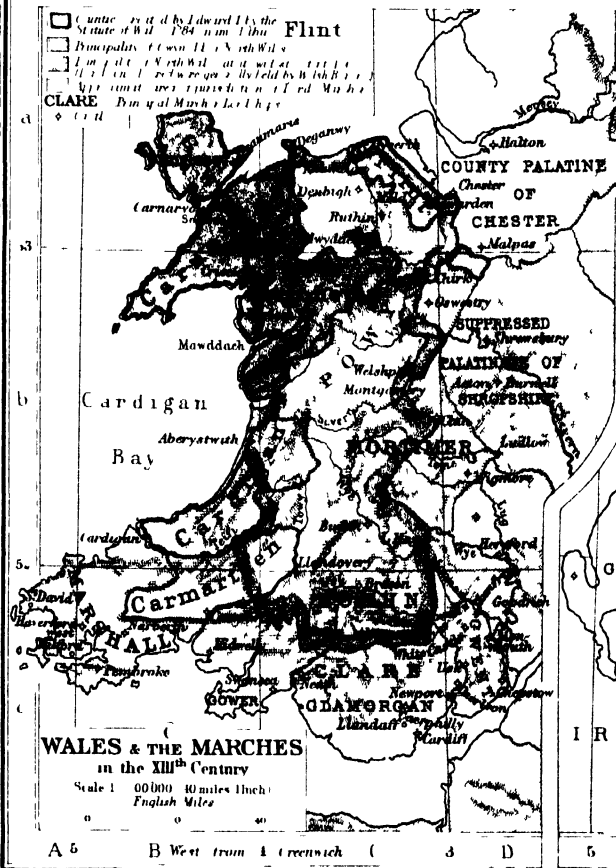
- Bishops retaining Members to Parliament
 - Principal Castles
 - Boroughs with Charters
- The Conque Lists are indicated in black



ENGLISH CHANNEL

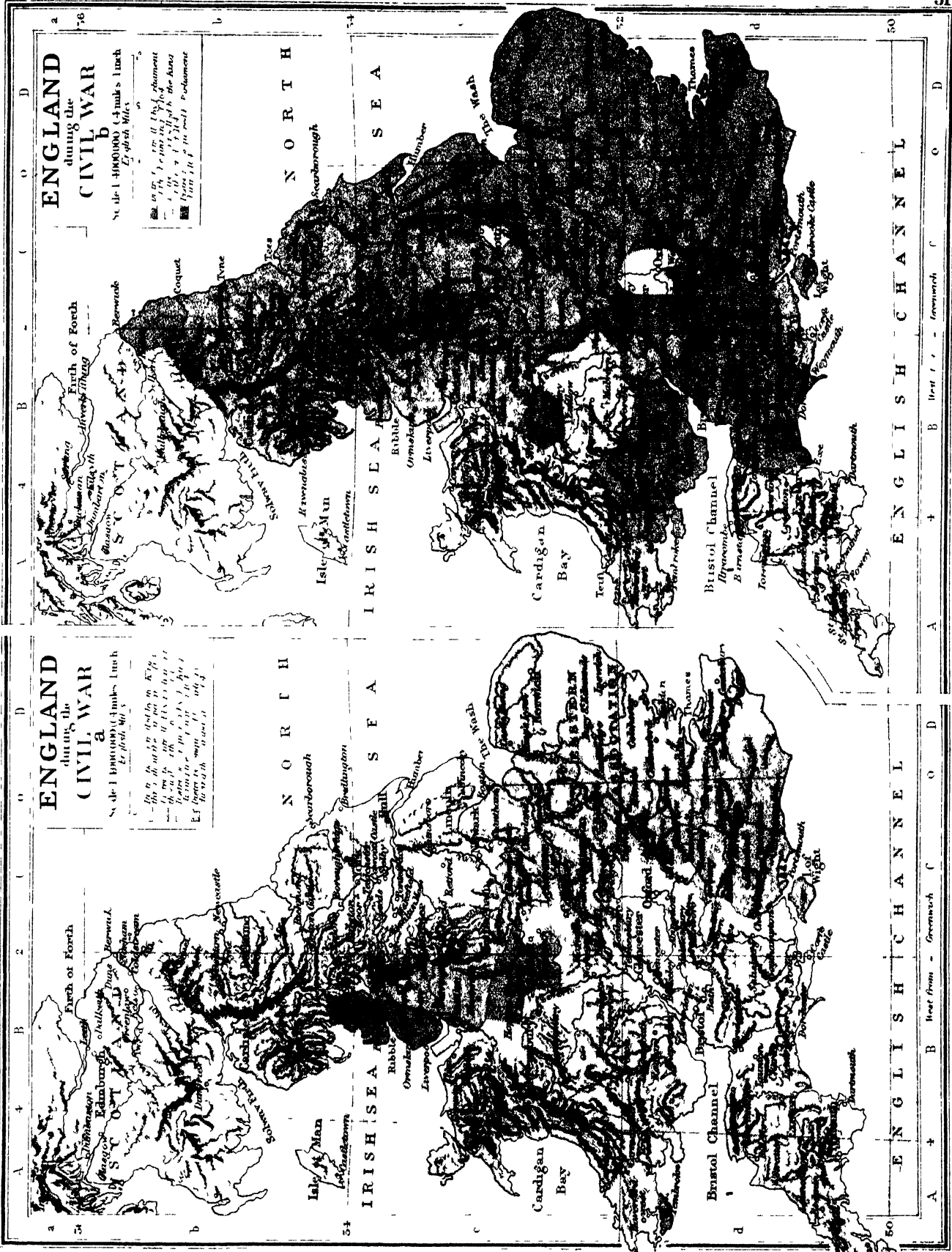
West from Greenwich 0 East from Greenwich G I H

© 1914 by the University of Chicago Press





Geographical Institute of the University of London



ENGLAND
during the
CIVIL WAR
a

Scale 1:100,000 (1 inch = 1.6 miles)
 Legend:
 - Dark shading: Royalist Army
 - Light shading: Parliamentarian Army
 - Dotted line: Frontiers of the Kingdom of Scotland
 - Dashed line: Frontiers of the Kingdom of Ireland

ENGLAND
during the
CIVIL WAR
b

Scale 1:100,000 (1 inch = 1.6 miles)
 Legend:
 - Light shading: Royalist Army
 - Dark shading: Parliamentarian Army
 - Dotted line: Frontiers of the Kingdom of Scotland
 - Dashed line: Frontiers of the Kingdom of Ireland

NORTH SEA

NORTH SEA

IRISH SEA

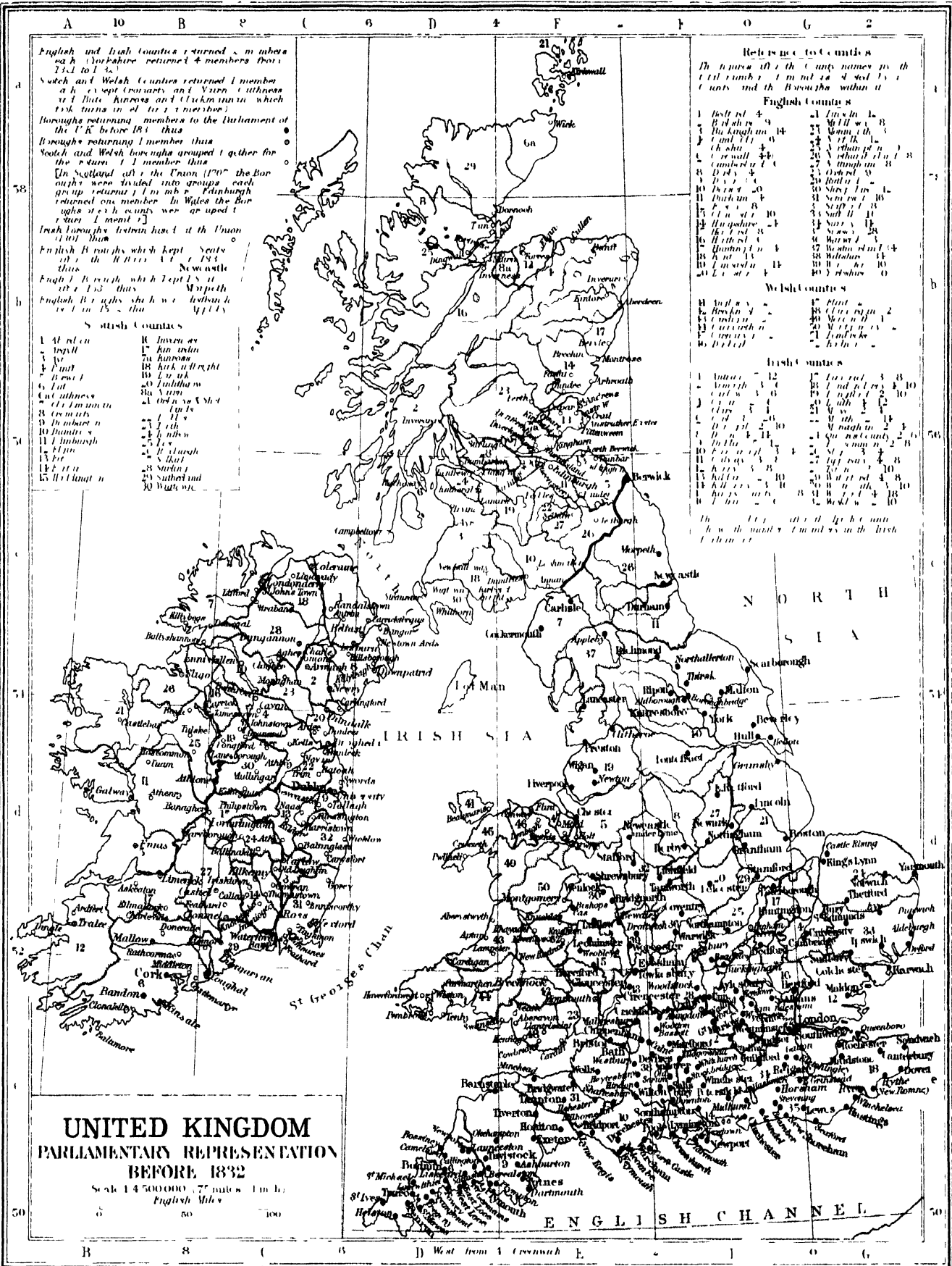
IRISH SEA

ENGLISH CHANNEL

ENGLISH CHANNEL

A + B West from - Greenwich C O D

A + B West from - Greenwich C O D



English and Irish Counties returned 2 members each (Yorkshire returned 4 members from 1734 to 1790)

Scottish and Welsh Counties returned 1 member each (except Cornwall and Devon, which took turns in 1707)

Boroughs returning 1 member to the Parliament of the U.K. before 1832

Scottish and Welsh boroughs grouped together for the return of 1 member

[In Scotland after the Union (1707) the Boroughs were divided into groups, each group returning 1 member. Boroughs returned one member. In Wales the Boroughs of each county were grouped together.]

Irish Boroughs returned 1 member

English Boroughs which kept seats after the Reform Act of 1832

English Boroughs which kept seats after 1832

English Boroughs which were disfranchised after 1832

English Counties

- | | |
|---------------------|----------------------|
| 1. Bedfordshire | 16. Lincolnshire |
| 2. Berkshire | 17. Kent |
| 3. Buckinghamshire | 18. Lancashire |
| 4. Cambridgeshire | 19. Leicestershire |
| 5. Cheshire | 20. Middlesex |
| 6. Devon | 21. Northamptonshire |
| 7. Dorset | 22. Northumberland |
| 8. Essex | 23. Oxfordshire |
| 9. Gloucestershire | 24. Shropshire |
| 10. Herefordshire | 25. Somerset |
| 11. Hertfordshire | 26. Staffordshire |
| 12. Hampshire | 27. Warwickshire |
| 13. Herefordshire | 28. West Yorkshire |
| 14. Huntingdonshire | 29. Wiltshire |
| 15. Kent | 30. Worcestershire |

Reference to Counties

The figures in the county names give the total number of members elected by the county and the boroughs within it

English Counties

- | | |
|----------------------|--------|
| 1. Bedfordshire | 1. 1 |
| 2. Berkshire | 2. 2 |
| 3. Buckinghamshire | 3. 3 |
| 4. Cambridgeshire | 4. 4 |
| 5. Cheshire | 5. 5 |
| 6. Devon | 6. 6 |
| 7. Dorset | 7. 7 |
| 8. Essex | 8. 8 |
| 9. Gloucestershire | 9. 9 |
| 10. Herefordshire | 10. 10 |
| 11. Hertfordshire | 11. 11 |
| 12. Hampshire | 12. 12 |
| 13. Herefordshire | 13. 13 |
| 14. Huntingdonshire | 14. 14 |
| 15. Kent | 15. 15 |
| 16. Lancashire | 16. 16 |
| 17. Leicestershire | 17. 17 |
| 18. Middlesex | 18. 18 |
| 19. Northamptonshire | 19. 19 |
| 20. Northumberland | 20. 20 |
| 21. Oxfordshire | 21. 21 |
| 22. Shropshire | 22. 22 |
| 23. Somerset | 23. 23 |
| 24. Staffordshire | 24. 24 |
| 25. Warwickshire | 25. 25 |
| 26. West Yorkshire | 26. 26 |
| 27. Wiltshire | 27. 27 |
| 28. Worcestershire | 28. 28 |

Welsh Counties

- | | |
|--------------------|--------|
| 1. Brecknockshire | 1. 1 |
| 2. Carmarthen | 2. 2 |
| 3. Cardiganshire | 3. 3 |
| 4. Glamorgan | 4. 4 |
| 5. Merionethshire | 5. 5 |
| 6. Montgomeryshire | 6. 6 |
| 7. Pembrokeshire | 7. 7 |
| 8. Radnorshire | 8. 8 |
| 9. Glamorgan | 9. 9 |
| 10. Glamorgan | 10. 10 |

Irish Counties

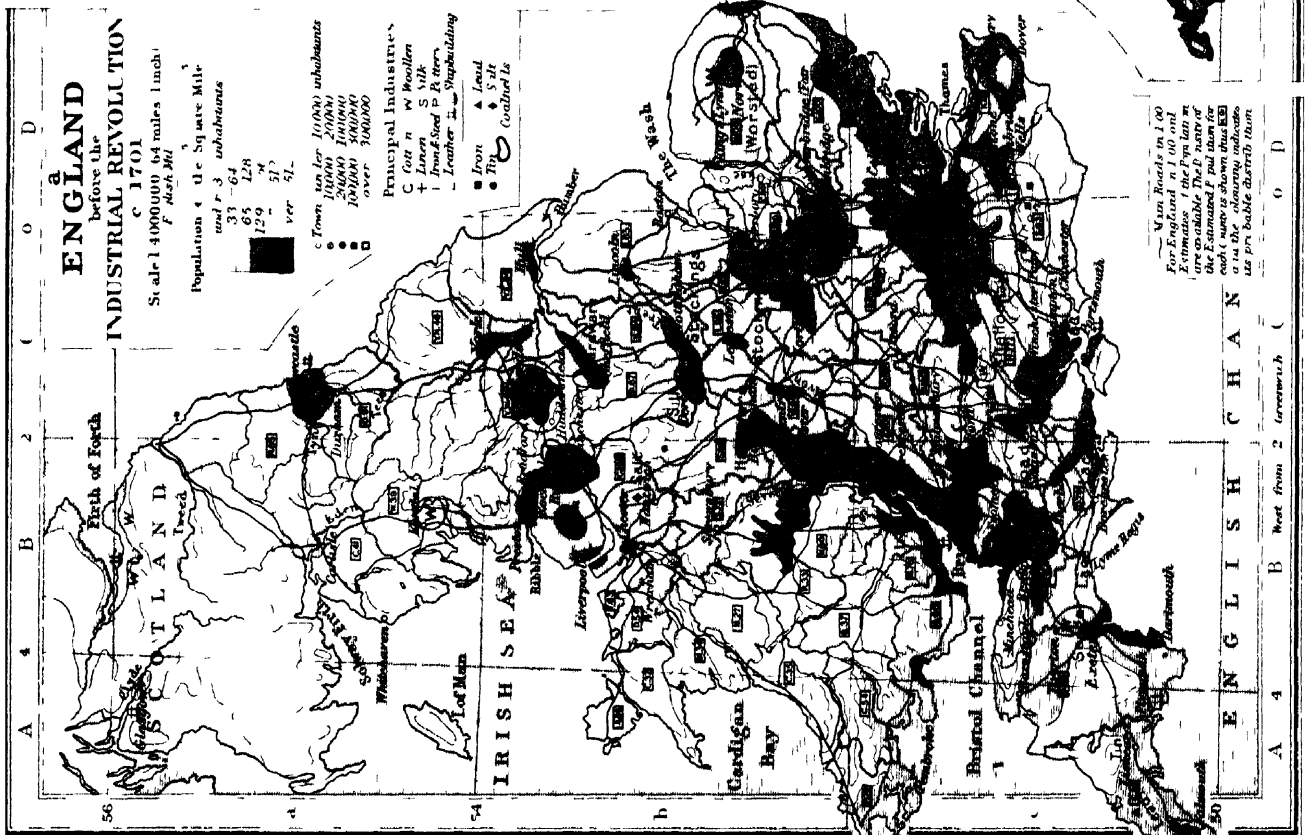
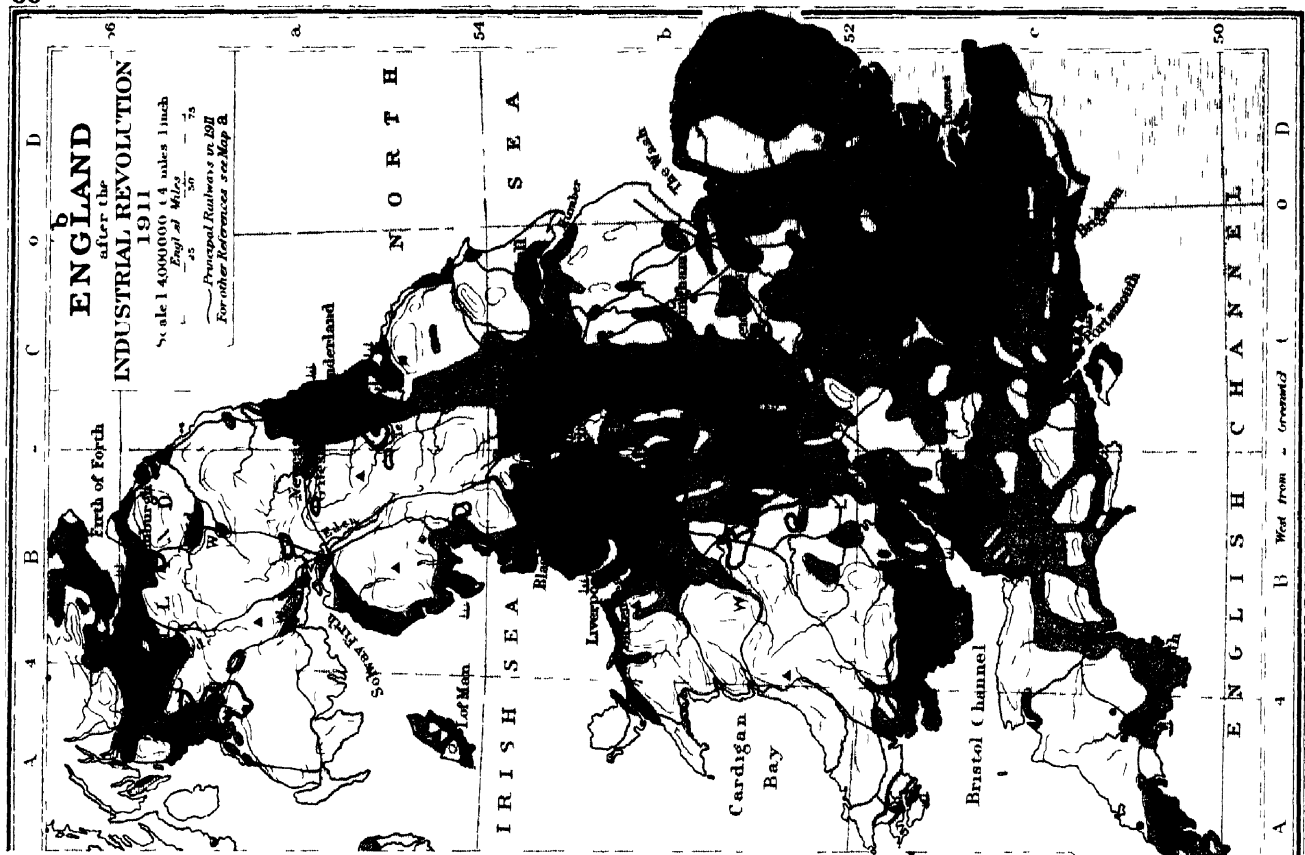
- | | |
|----------------|--------|
| 1. Antrim | 1. 1 |
| 2. Down | 2. 2 |
| 3. Wick | 3. 3 |
| 4. Londonderry | 4. 4 |
| 5. Tyrone | 5. 5 |
| 6. Fermanagh | 6. 6 |
| 7. Cavan | 7. 7 |
| 8. Leitrim | 8. 8 |
| 9. Sligo | 9. 9 |
| 10. Donegal | 10. 10 |
| 11. Donegal | 11. 11 |
| 12. Donegal | 12. 12 |
| 13. Donegal | 13. 13 |
| 14. Donegal | 14. 14 |
| 15. Donegal | 15. 15 |
| 16. Donegal | 16. 16 |
| 17. Donegal | 17. 17 |
| 18. Donegal | 18. 18 |
| 19. Donegal | 19. 19 |
| 20. Donegal | 20. 20 |

UNITED KINGDOM PARLIAMENTARY REPRESENTATION BEFORE 1832

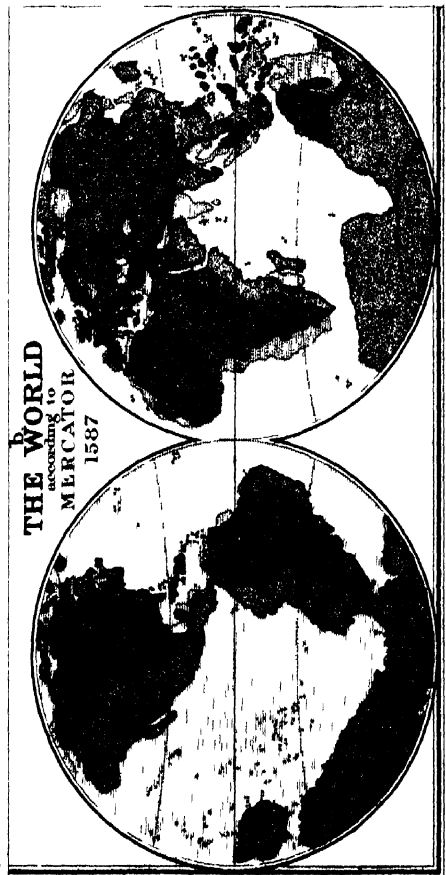

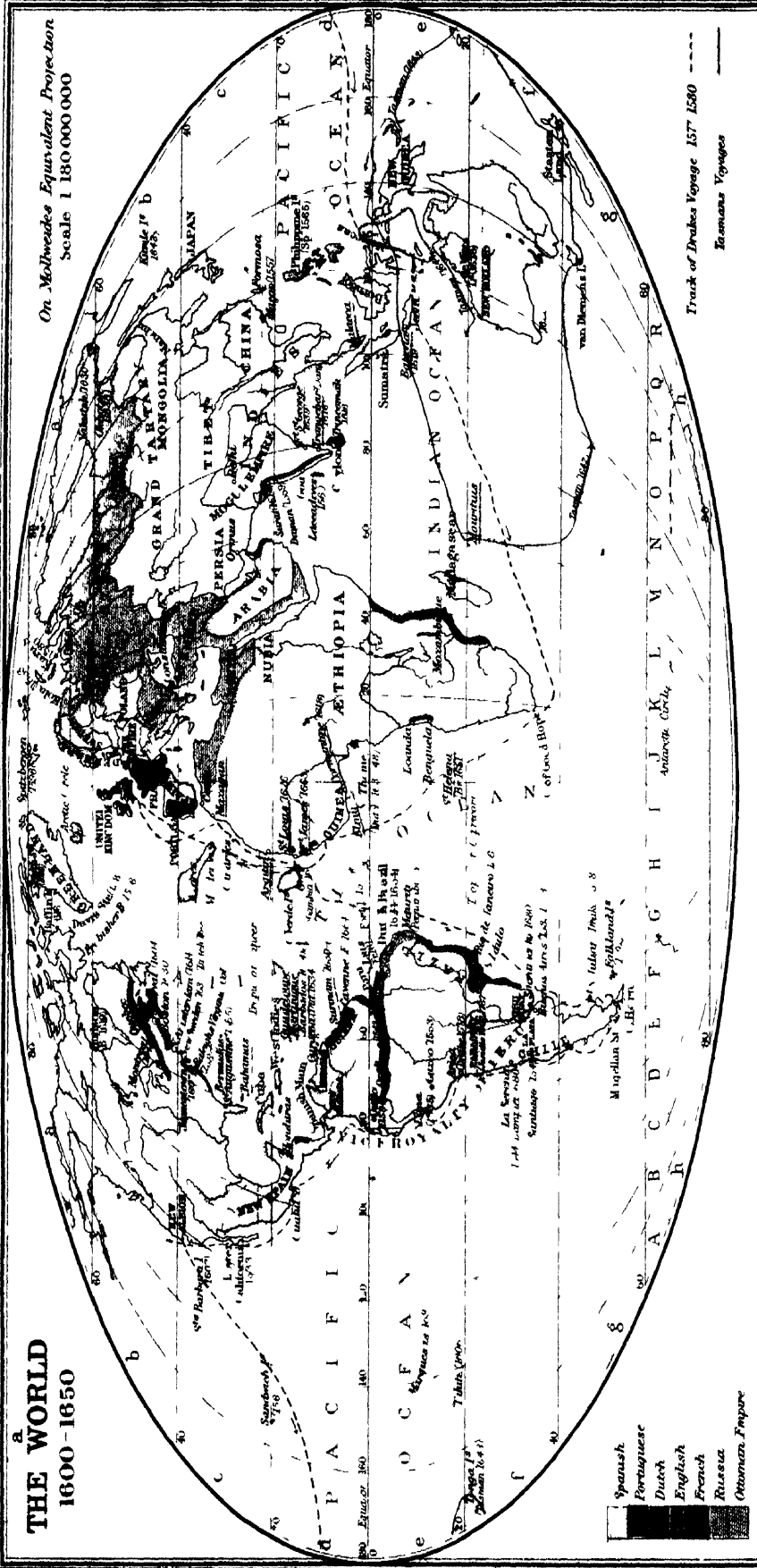
Scale 1:4,500,000 (77 miles 1 in 1/2)
English Miles

ENGLISH CHANNEL

B 8 (C 6 D 4 E 2 F 0 G 2)



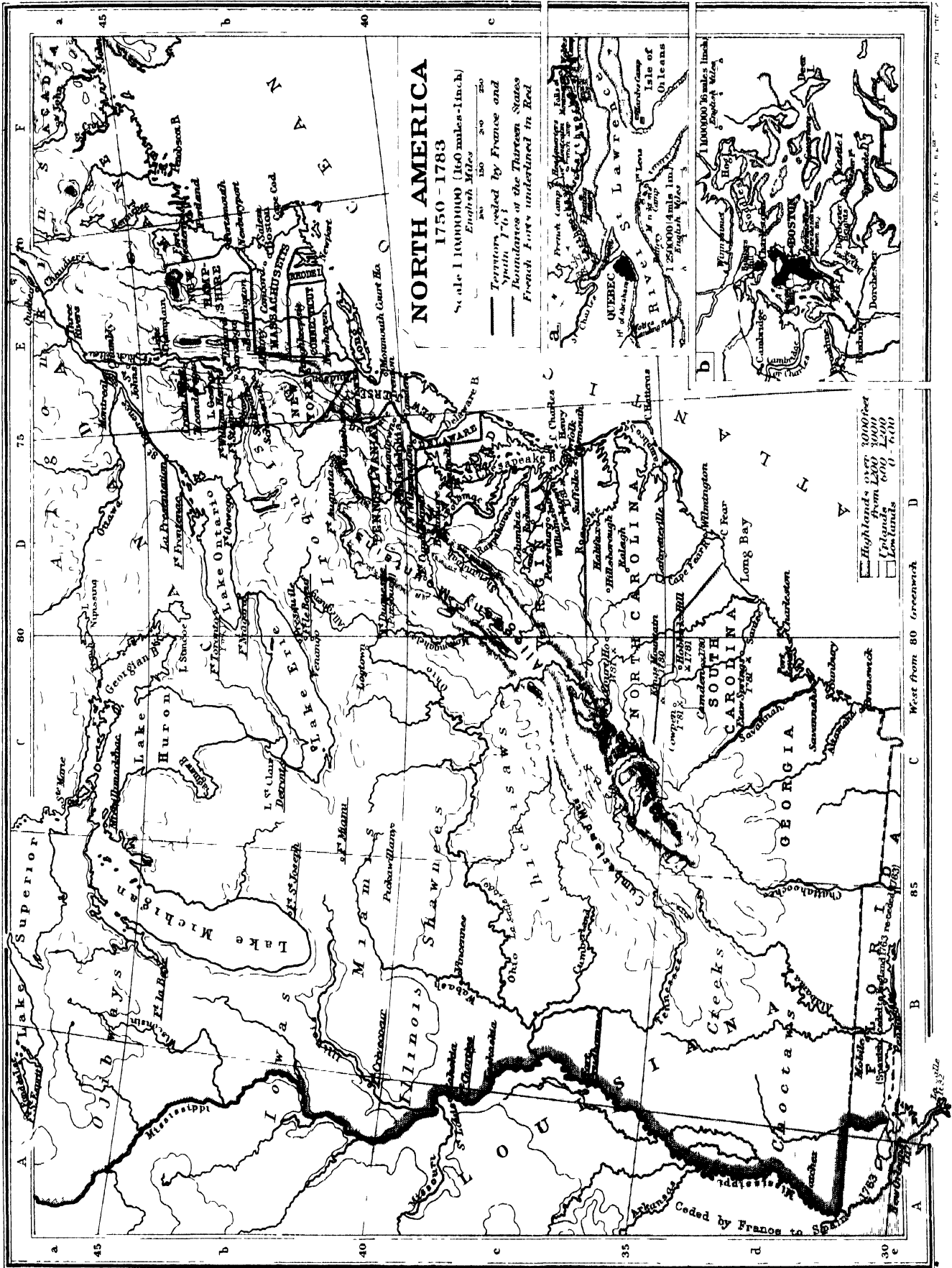
Source: Philip A. Barrow, London, Geographical Institute.



Gen. Publ. No. 14 The London Geographical Institute

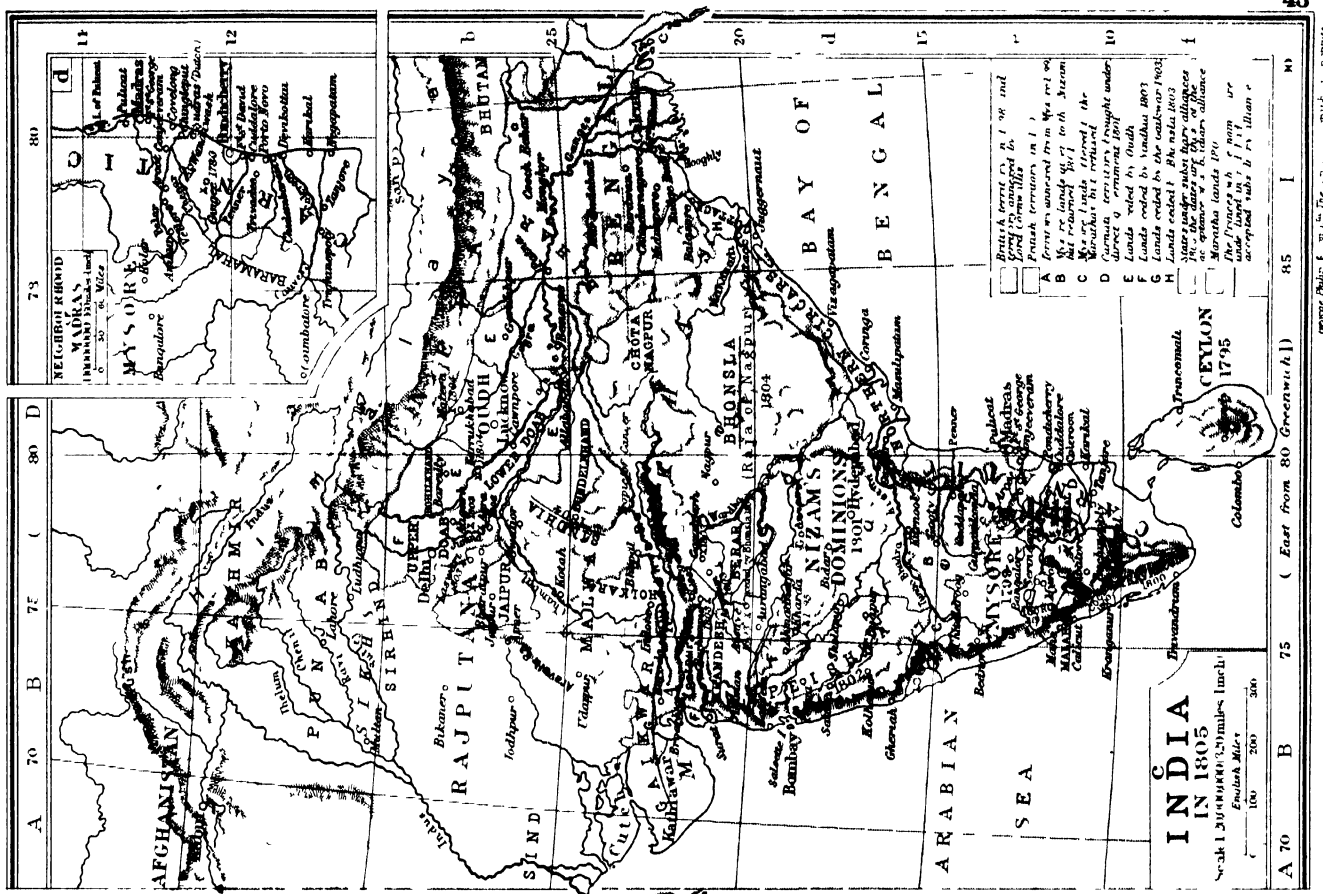
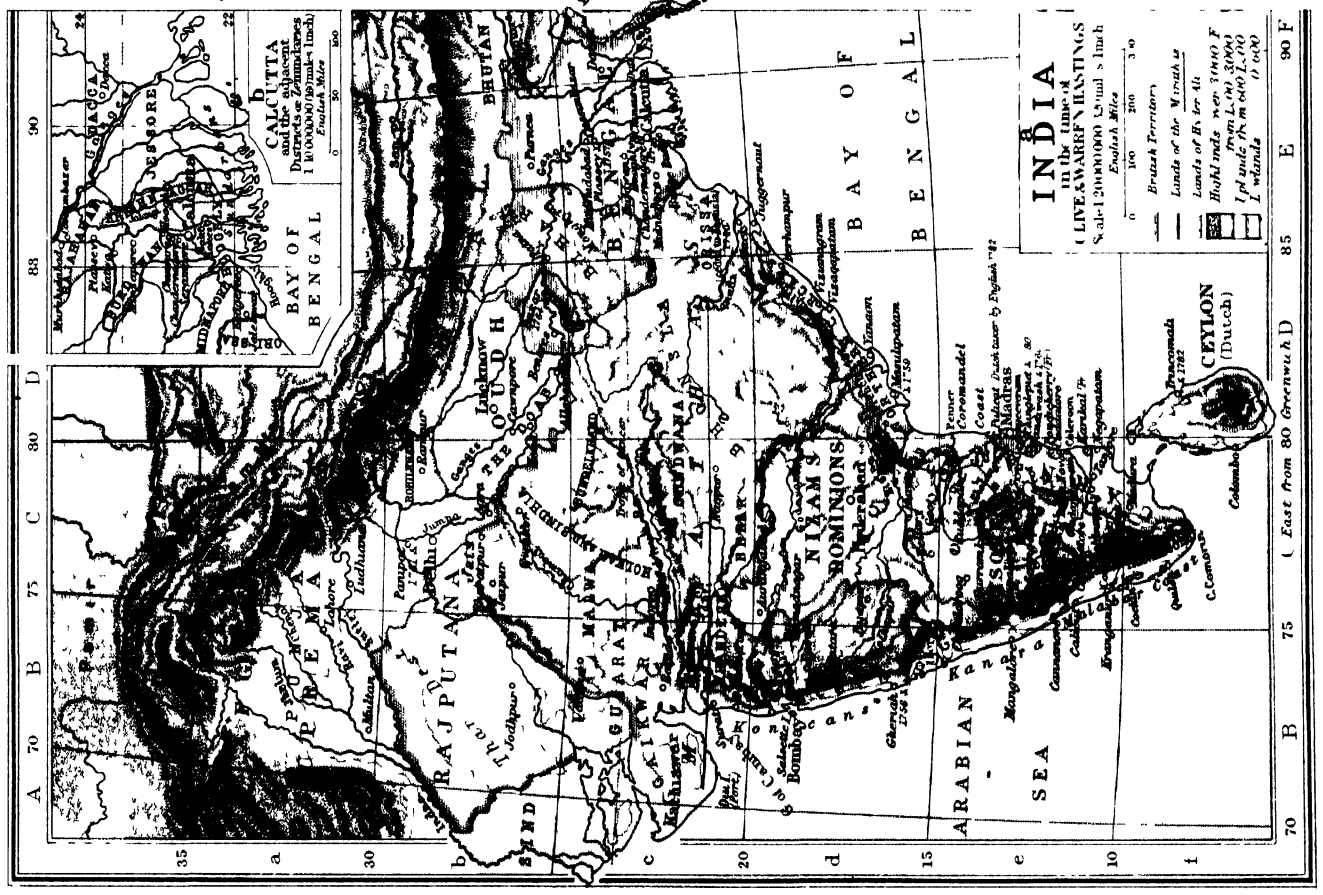


(See: Philip & Son Ltd The London Geographical Institute)

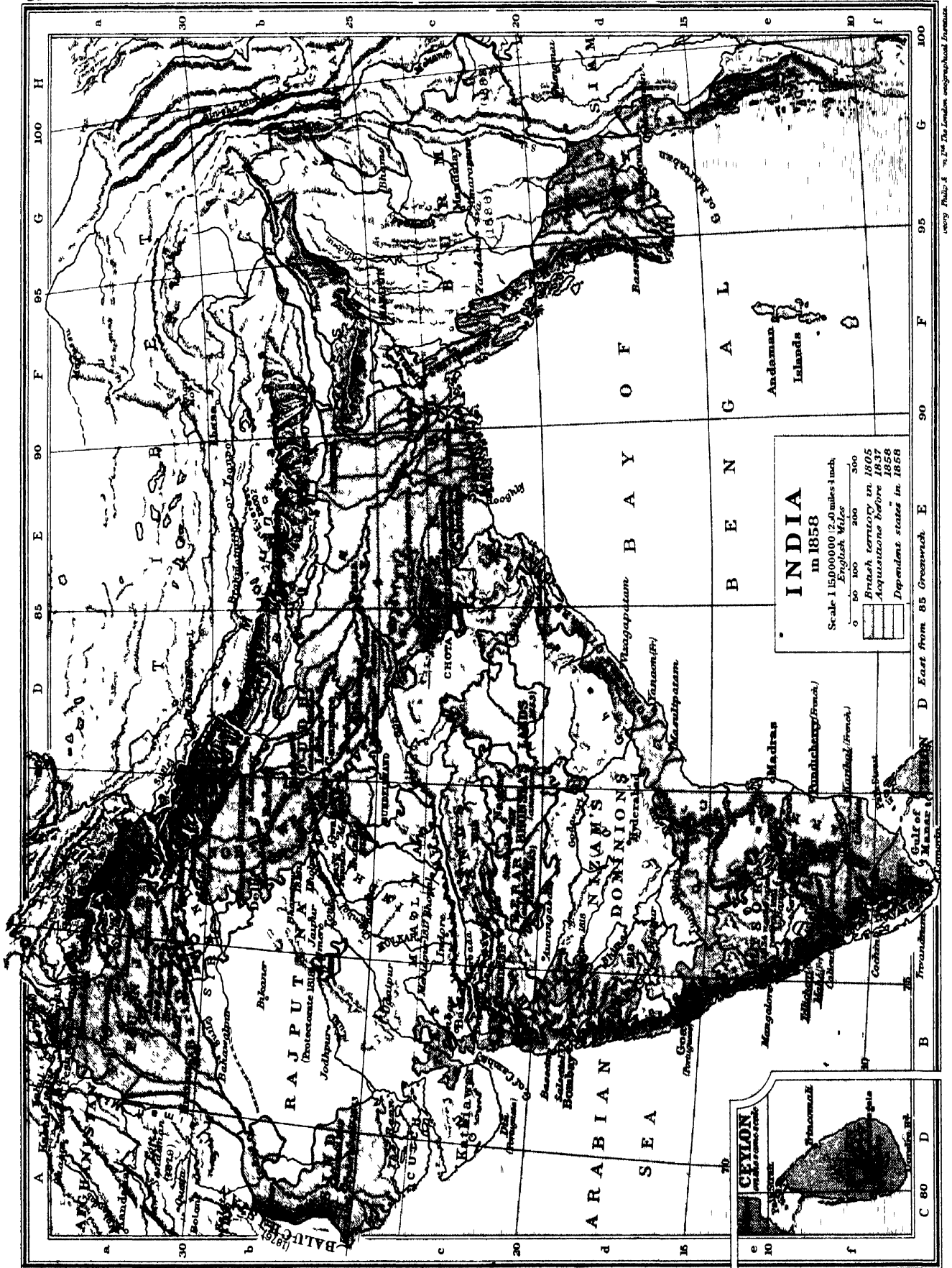


W. H. F. S. 1852

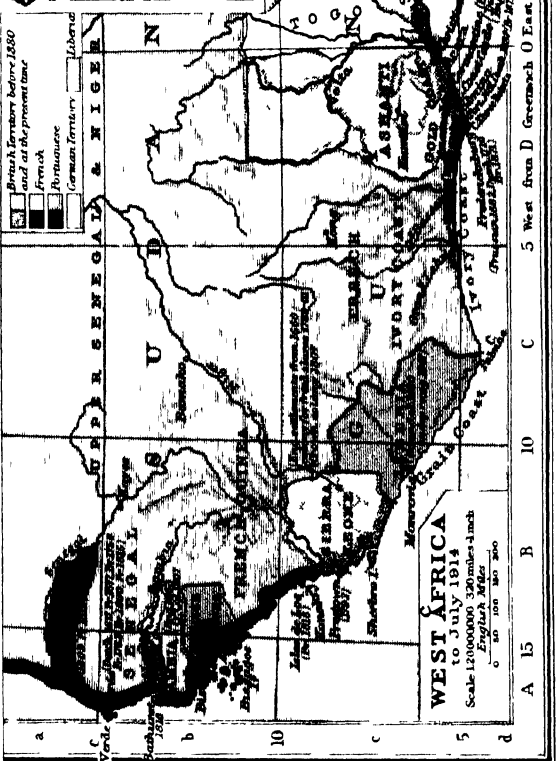

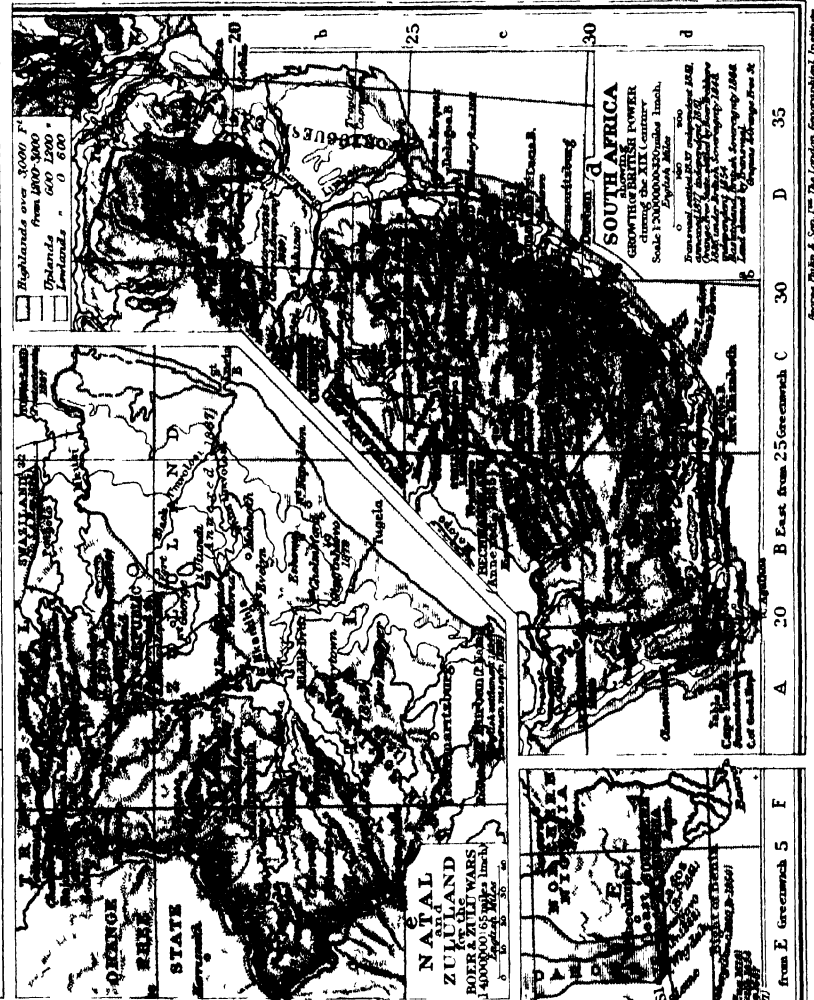
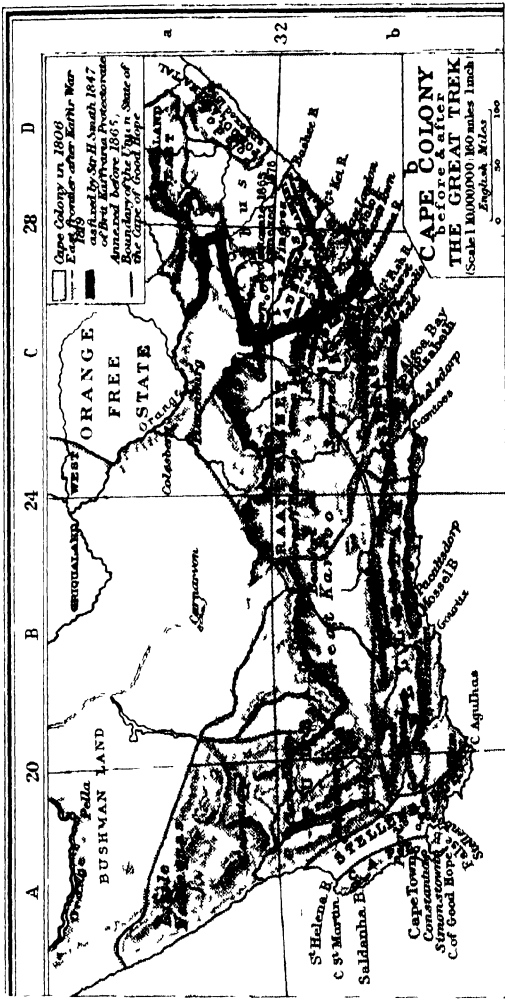
1852

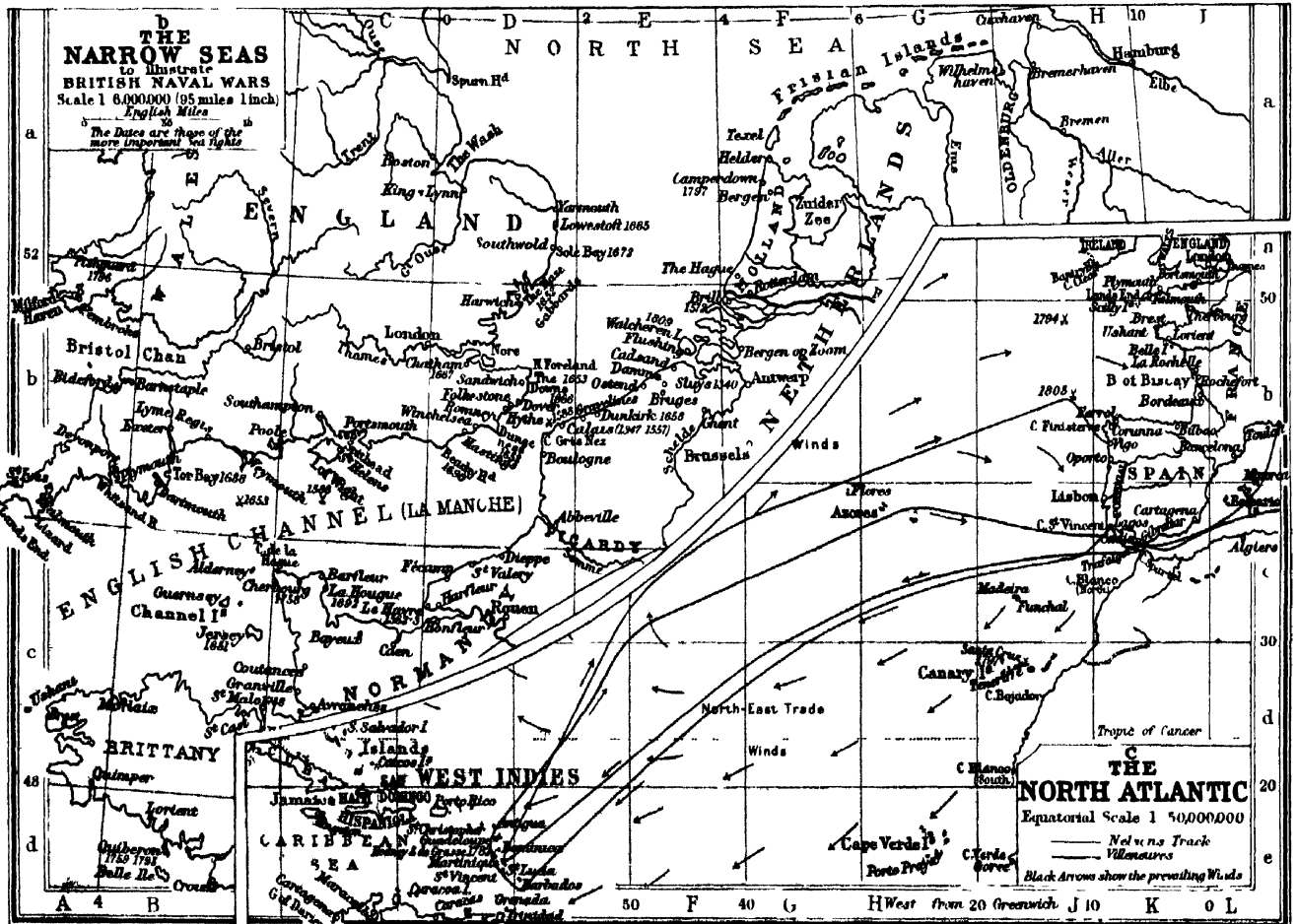
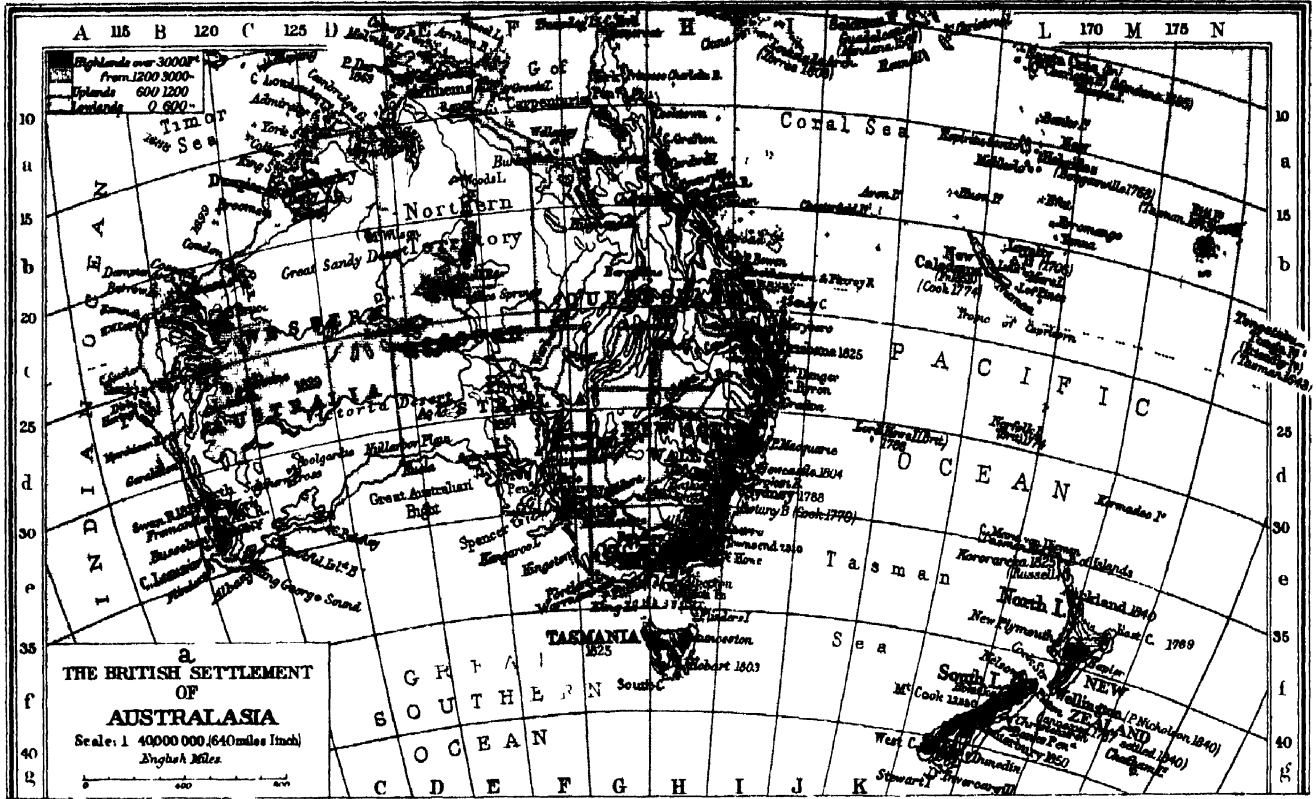


Source: Philip K. Barrow, "The History of India"



every 1/2 inch = 1/2 mile. The London Geographical Institute.





NEW SCHOOL ATLAS
OF
MODERN HISTORY

INDEX.

NOTE—Each Map in the Atlas is divided into Squares by the lines of latitude and longitude, and these Squares are indicated by Reference Letters in the map borders. These Reference Letters, following each name in the Index, indicate the Square, and the succeeding Numeral indicates the Number of the Map in which each place will be found. Thus—"Runnymede, Fe, 27," shows that Runnymede will be found on Map 27, and in the Square indicated by the Reference Letters "Fe."

Aachen (Aix-la-Chapelle), Cc, 18	Albis, R (Elbe), Fc, 1	Anglesey, Ba, 29c	Ashanti, Dc, 47c	Bahia, Ha, 87a
Aarau, Ca, 11c	Albret, Bd, 20a	Angola, Ef, 47a	Ashburton, Cf, 27, Ee, 35	Balaore, Ec, 45c
Aargau, Ca, 11c, De, 18	Albuera, Bc, 17	Angora, Ef, 22a	Ashburton, R, Bc, 48a	Balaton, Lake, Db, 21a
Abbeville, Ca, 20b	Albury, Hf, 48a	Angoulême, Dd, 12	Ashby de la Zouch, Cc, 31a	Balearic Isles, Gb, 17
Abbotsbury, Dg, 30	Acala, Db, 17	Angoumois, Ff, 28	Assam, Cc, 25b	Balkan Mts, Ca, 22a
Abeokuta, Ec, 47c	Acantara, Bc, 17	Anguilla, Fc, 41a	Ashridge, Ff, 30	Balkan Peninsula, 22
Aberavon, Ec, 35	Alcabra Is, He, 47	Angus, Fc, 32	Asia, 37-40, 45, 46	Baliatar, Cb, 33
Aberdeen, Fb, 39, Eb, 35	Aldborough, Fc, 35	Anjou, Cc, 14, Ee, 28	Asirgarh, Cc, 45c, Cc, 46	Ballyachulish, Bb, 33b
Aberdeenshire, Eb, 35	Aldbury, Ff, 30	Annale, River, Db, 34c	Askeaton, Cd, 34c, Bd, 35	Ballyen Land, 40c
Aberfeldy, Cb, 33a	Aldeburgh, Gd, 35	Annan, Ec, 35	Aspern, Fc, 9	Balhnakil, Cd, 35
Aberfoyle, Dc, 32	Alemtejo, Bc, 17	Annandale, Ed, 32	Assomonte, Ec, 16b	Ballymore, Dc, 34c
Abergavenny, Cc, 29c, Bd, 31b	Alençon, Cb, 12	Annobom, I, De, 47a	Assam, Fb, 46	Ballyshannon, Bc, 55
Abermethy, Ec, 32	Allepjo (Haleb), Eb, 23c	Annapolis (U S A), Dc, 43	Assandun, Dc, 26	Balta, Dd, 22b
Aberystwyth, Bb, 29c, Dd, 35	Alessandria, De, 10	Annapolis (Nova Scotia), Eb, 42a	Assaye, Cc, 45c	Baltimore, U S A, Bc, 42a
Abingdon, Ef, 30, Cd, 31a, Fe, 35	Alexandretta, Bc, 23	Anney, Ab, 16a	Assimboia, Eb, 44	Baltimore, Ireland, Bc, 35
Abraham, Hts of, 43a	Alexandria (Egypt), Ig, 1, Dc, 23a	Ansbach, Cd, 20a	Assisi, Dc, 14	Baltunglass, Wicklow, Cd, 35
Abrantes, Ac, 17	Alford, Cc, 33a	Anstruther, Cb, 33b	Assynt, Ca, 32	Bamborg, Ed, 18
Abyssinia, Gc, 47a	Algarve, Ad, 17	Anstruther Easter, Eb, 35	Asti, Bb, 15c	Bamberg, Ed, 18
Abus, Ff, Gc, 24	Algeiras, 17a	Anstruther Wester, Eb, 35	Astoria, Ba, 17	Bamborough, Ea, 27
Acadia, Ea, 42a	Algeria, Da, 47a	Antarctic Exploration, 40c	Asturias, Ba, 17	Bampton, Cc, 25a
Acajutla, Bc, 48c	Algiers, Cc, 8, 21c	Anticosti, Ea, 42a	Ath, Cd, 11a	Banagher, Cc, 35
Acapulco, Cc, 41a	Algiers, Sultinate of, Cc, 6	Antigua, Fc, 41a	Athabasca, Dd, 44	Banbury, Fd, 35
Accompong, Fc, 41a	Algoa Bay, Cb, 47b	Antioch, Kf, 1, Db, 23c	Athboy, Cd, 35	Bandon, Bc, 35, Cc, 34a
Accra, Cd, 47a	Algonkings, Ca, 42a	Antioch, Principality of, Dc, 23c	Athelney, Bc, 25b, Df, 30	Banff, Cb, 35b, Eb, 35
Achaia (Principality), Gf, 5, Bb, 23b	Alhondra, Ac, 17	Antioquia, Ed, 41a	Athenry, Cc, 34c, Bd, 35	Bangor, Wales, Bd, 30
Achill I., Ac, 34a	Alhente, Ec, 17	Antoin, Cd, 11a	Athens, Bc, 21c	Bangor, Ireland, Dc, 35
Achonry, Cb, 34c	Allice Springs, Ec, 48a	Antrim, Cc, 35	Athens, Duchy of, Gf, 5	Banks Islands, Ia, 48a
Achusi (Pensacola), Da, 41a	Algarh, Cb, 45c	Antwerp, Dc, 11a	Atholl, Dc, 32	Banks Peninsula, Mg, 48a
Acklin I., Eb, 41a	Alhwal, Ca, 46	Aosta, Gd, 14, Ab, 15c	Atholl, Forest of, Dc, 32	Banks Str., Ba, 49b
Acre, Syria, Cf, 23c	Alhbrarota, Ac, 16d	Apamea (Famia), Dc, 23c	Atholl, Cd, 35, Dc, 34a	Bann R., Eb, 34a
Acton Burnell, Db, 29c	Alkmaar, Db, 11a	Appenzell, Da, 11c	Athv, Ed, 34c	Bannockburn, Ba, 29d
Adaha, Gulf of, Dc, 21b	Allahabad, Db, 45a, Db, 46	Appin, Cc, 32	Atlantic Ocean, N, 48c	Bantry, Bc, 34c
Adana, Ec, 21b	Allegheny Mountains, D, 43	Appleby, Db, 27, Ec, 35	Atrebatas, Ec, 24	Bantry B., Bc, 34a
Adda, River, Bb, 14	Allemania, Dc, 3	Aptar, Dd, 35	Atropatene, Mf, 1	Bar (Lorraine), see Bar le-Duc
A'alaide (C Colony), Cb, 47b	Allen, Bog of, Dc, 34a	Apulia, Ed, 14	Attala, I b, 23a	Bar (Poland), Dd, 22a, b
Adelaide (S Australia), Fc, 48a	Allen, L, Db, 34	Aquae Solis (Bath), De, 24	Attock, Ba, 46	Barawa, Id, 37a
Aden, Ec, 47a	Aller, R, Db, 18	Aquileia, Db, 14	Auberche, Cd, 29a	Barbados, I., Gc, 41a
Adigo, River, Cb, 14	Alher, River, Ed, 12	Aquitaine, Duchy of, Dd, 12	Auckland, Mf, 48a	Barbary, I., Jc, 37a
Admiralty Gulf, Da, 48a	Almanaz, Cc, 17	Aquitania, Dd, 1	Audastes, Ab, 42c	Barbation, Dc, 47d
Adour, River, Cc, 12	Almeida, Bb, 17	Arabia, Cc, 35	Augsburg, Ed, 18, Db, 10c	Barbuda, I., Fc, 41a
Adrianople, Cb, 21b	Almina, C, 17a	Aragon, Eb, 17	Augusta, L., Fe, 48a	Barbury Hill, Cc, 25a
Adriaticum Mare, Ge, 1	Almoravides, 16c	Aragon, Kingdom of, 16a, 16d	Auldearn, Cb, 33a	Barcelona (Spain), Gb, 17
Adwalton Moor, Cc, 31a	Alnwick, Db, 29d	Arakan, Fc, 46	Aumale, Fa, 28	Barceloneta, County of, Fa, 16c
Afgan Sea, He, 8	Alps, Dd, 10	Aranda, Db, 17	Aurangabad, Cd, 46	Bareilly, Cb, 46
Egyptus, Jb, 1	Alrexford, Ea, 27, Cd, 31a	Aran I., Bc, 34a	Auray, Ac, 29d	Barreil, Bb, 29a, Cc, 48b
Ethiopia, Kd, 37a	Alsace, Bb, 19c, Db, 13c	Aranjuez, Db, 17	Aureliani, Dd, 1	Barri, Fd, 14
Afghanistan, Aa, 46	Alsen, Ba, 20b	Aravalli Mts, Gd, 59	Australia, 48a	Barka, Bd, 21b
Africa, 37-40, 47	Altamaha, Cd, 43	Arbroath, Fc, 32, Fb, 35	Austrasia, Dd, 3	Barking, Gf, 30
Africa, German East, Gc, 47a	Altmark, Cb, 20a	Arcole, Ec, 11	Austria, Gd, 18, Db, 19b, Db, 21a, Bd, 22a, and 22b	Bar le Duc, Cb, 13c
Africa, German S W., Eg, 47a	Alton, Fc, 27	Arcof, Cc, 45a, Cc, 45c, 45d	Austria (Lombardy), CDb, 14	Barnard Castle, Eb, 27
Africa, Portuguese E., Gf, 47a	Altorf, Cb, 11c	Arctic Exploration, 40b	Austria, March of, Bd, 19a	Barnet, Fc, 27
Agan, Cd, 29a	Alvarado, Bc, 41a	Ardaugh, Dc, 34c	Austrian Empire, Fd, 10	Barnstable, Bc, 27, Dc, 35
Aghadoc, Bd, 34c	Amadous, Lake, Ec, 48a	Ardee, Cd, 35	Austrian Netherlands, Cb, 8	Baroda, Bc, 45a
Agher, Cc, 35	Amalfi, Ed, 14	Arden, Forest of, Ed, 24	Auton, Fc, 12	Barra, Ac, 32
Aghrim, Gaiway, Cc, 34c	Amarapura, Gc, 46	Ardennes Mts, Fb, 12	Auvergne, County, Ed, 12	Barrackpore, Ec, 46
Aghincourt, Da, 29b	Ambona (Amboyna), Fe, 37	Ardifort, Bd, 35	Auxerre, Ec, 12	Barrosa, Bd, 17
Aghmondsham, Fe, 35	Ambouse, Cc, 13b	Ardgour, Cc, 32	Ava, Gc, 46	Barrow River, Id, 48a
Agra, Cb, 46	Ambulya, Ca, 46	Ardnamurchan Pt., Bc, 32	Avalon, Ga, 42a	Basilicata, Fd, 14
Agram, Fc, 8	Ambur, 45d	Arezzo, Cc, 15c	Avars, Fc, 3	Basing, Cd, 31a
Agulhas, C, Bb, 47b	Ameland, Island, Ea, 11a	Argaun, Cc, 45c	Aversa, Ed, 15a	Basingstoke, Ec, 27
Ahausen, Db, 19c	American War of Independence, 44	Argun, Ic, 37a	Avesnes, Cd, 11a	Basle, Ba, 11c
Ahmadnagar, Bd, 45a	Amersham, Fe, 27	Argyll, Cc, 32, Bb, 33b	Avignon, Fe, 12, 13d	Basle, Bishopric of, Ba, 11c
Aigle, Ab, 11c	Amesbury, Bb, 42b	Arica, Fc, 38a	Avondale, Ab, 29d	Bassen (Bombay), Bd, 46
Aiguas Mortes, Cc, 5	Amida, Lf, 1	Arkaig, L, Cc, 32	Avranches Cb, 12, Ed, 28	Bassen (Burma), Fd, 46
Ailsa Craig, Bc, 33b	Amiens, Eb, 12, Db, 29a	Arkansas (River and State), Fd, 44	Axbridge, Dc, 27	Bassorah (Basra), Cb, 3a
Airds Moss, Bc, 33b	Amirante Ia, Ie, 47a	Arklow, Ed, 34c	Axim, Dd, 47c	Bass Rock, Ca, 29d
Aix-la-Chapelle (Aachen), Db, 3, Cc, 18	Amisus, Kc, 2a	Aries, Fe, 12	Ayacucho, Fc, 40a	Bass Strait, Hf, 48a
Ajaccio, Bd, 16a	Amoy, Oc, 40	Armagh, Eb, 34c, Cc, 35	Aylesbury, Cd, 31a, Fe, 35	Bastarnae, Id, 1
Ajmer, Bb, 46	Amritsar, Ba, 46	Armagnac, Bc, 13a	Ayr, Dd, 32	Batalha, Ac, 16d
Akerman Street, Ee, 24	Amsterdam, Db, 11a	Armenia, Lf, 1, Eb, 23a	Ayubides, Empire of the, Ec, 23a	Itavia, Oc, 40a
Akerman, Ed, 22b	Anagni, Dd, 15b	Armentières (Flanders), Bd, 11a	Azof, Fd, 22a	Bath, De, 34, Ec, 35
Alabama, Gd, 44	Anamaboo (W Africa), Dc, 47c	Armonica, Cd, 1	Azor, Sea of, Ea, 21b	Bath and Wells, Bishopric, Cf, 30
Aland Is., Ba, 22a	Anatolia, Dc, 21b	Arnay le Duc, Ec, 13b	Azores, Is, Hc, 48c	Bathurst, Australia, He, 48a
Alani, Kd, 1	Ancona, Dc, 14, Dc, 15c	Arnhem, Ec, 11a		Bathurst, S Africa, Cb, 47b
Alaska, Aa, 44	Ancvra, Jd, 2a	Arnhem Bay, Fa, 48a		Bathurst, W Africa, Ab, 47c
Alarcon, Dc, 16c	Andalusia, Cd, 17	Arnhems Land, Ea, 48a		Battle Abbey, Gc, 30
Alba de Tormes, Cb, 17	Andaman Islands, Fe, 46	Arno, River, Cc, 14		Baugé, Bc, 29b
Alban, Ec, 32	Andersda (Pensey), Gf, 24	Arran, Cd, 32		Bautzen, Ec, 20b
Albania, Bc, 22a	Andersda Silva, Fe, 24	Arras, Bd, 11a, Ea, 12		Bavaria, Kingdom of, Ec, 9
Albanian Principality, Fe, 5	Andernach, Cc, 18	Artois, Bd, 11a		Bavaria, Fd, 18, 19a, b, d
Albany (U S A), Cb, 42a	Andorra, Fa, 17	Arundel, Ff, 27, Fe, 35		Bayeux, Cb, 12, Ed, 28
Albany (C Colony), Cb, 47b	Andover, Ee, 27, Fe, 35	Arzobispo, Cc, 17		Baylen, Dc, 17
Albany (Australia), Bc, 48a	Andros Is (W Indies), Eb, 41a	Ascension, Bg, 23c		Bay of Islands, Mc, 48a
Albans, Dc, 23c	Andrussof, Ec, 22a	Ascension, I., Ie, 40a		Bayonne, Cc, 12, 14d
Alberta, Db, 44	Angers, Ec, 12	Aschaffenburg, Cb, 19c		Bayreuth, Cd, 20a
Alberton, Hf, 48a				Beachy Head, Db, 48b
Albi, Ea, 14; Gg, 28				Bearn, J3a, b, d

<p>Beaulieu, Bb, 33b Beaumais, Ba, 29c, Dd, 35 Beauvais, Db, 15a Beauvaine, Ed, 30 Bec, Fd, 28 Bechuanaland, Cb, 47d Bedale, Dc, 29d Bedford, Fd, 27, Fd, 35 Bedr, Bc, 3b Bedwin, Ea, 27 Behaim's Map, 37b Behar (Bahar, Bihar), Eb, 45a Beira (Portugal), Bb, 17 Beira (E Africa), Da, 47d Beirut (Beirut), Ce, 23c Belém, Db, 12 Belfast, Fb, 34c Belfort, Dc, 13c Belgae, De, 24 Belgian Congo, Fe, 47a Belgium, Cb, 10 Belgrade, Bb, 21b Belize, Dc, 41a Bellary, Cd, 45a Belle Isle, Bc, 12, and Jb, 44 Bellinzona, Ba, 15c Belluno, Da, 15c Belturbet, Db, 34c Belvoir, England, Fe, 30, Cc, 31 Belvoir, Syria, Cf, 23c Benares, Db, 45a Benavente, Ca, 17 Benbecula, Ab, 32 Benburb, Eb, 34c Bender, Dd, 22a, 22b Bendigo (Sandhurst), Gf, 48a Benevento, Ed, 14 Benevento, Duchy of, Fd, 3 Beneventum, Duchy of, Ed, 14 Bengal, Ec, 45a, b, Ec, 46 Benguela, Je, 38a Benin, Fc, 47c Ben Nevis, Cc, 32 Bennington (Eng.), Ce, 25b Bennington (U S A), Fb, 43 Berar, Ce, 45a Berbera, Hc, 47a Bere, Wales, Cb, 29c Bereaiston, De, 35 Berezina, Dc, 22a Berg, Duchy of, Db, 9 Bergamo, Bb, 14 Bergen (Norway), Ea, 26 Bergen of Zoom (Holland), Dc, 11a Bergerac, Cd, 13b Berhampore, Ec, 46 Bering Str., Aa, 39 Berkeley, De, 27 Berlin, Db, 20a Bermudas, Fa, 41a Berne, Bb, 11c Bermania, Ba, 25b Berry, Cc, 13a Bervie, Cb, 33b Berwick on Tweed, Cb, 29d Besançon, Dc, 13c Bessarabia, Dd, 22a Bessin, Ed, 28 Betanzos, Aa, 17 Bethlehem, Cg, 23c Betheldorp, Cb, 47b Bethune, Bd, 11a Beuthen, Cg, 20a Beverley, Fd, 30, Fd, 35 Bewdley, Worcestershire, Ed, 35 Beirut (Beirut), Ce, 23c Béziers, Ea, 12 Bhamo, Gc, 46 Bharatpur (Bharatpore), Cb, 46 Bhopal, Cc, 45c, Cc, 46 Bharatpore (Bharatpur), Cb, 46 Bhutan, Fb, 46 Bidar, Cd, 45c Bideford, Ad, 31a, Ab, 46b Biel, Ba, 11c Bigorre, Bc, 13a Bihar (Bahar, Behar), Province, Eb, 45a Bijapur, Cd, 46</p>	<p>Bikaner, Bb, 45c, Bb, 46 Bilbao, Da, 17 Billings, March of the, Eb, 18 Billung, M of, Eb, 4 Binche, 11b and Dd, 11a Birkenhead, Bb, 36b Birmingham, Cb, 36a and b Birr, Dc, 34c Birthen, Cc, 18 Biserta, De, 6 Bishop's Castle, Ed, 35 Bissagos, Is, Ab, 47c Bissão, W Africa, Ab, 47c Bithur, Db, 46 Bithynia, Ie, 1 Bitola (Monastir), Ce, 22b Blackburn, Bb, 36b Black River, Dc, 41a Blackrod Bay, Ab, 34c Blackwater River (Ulster), Eb, 34a Blackwater River (Munster), Cd, 34a Blair Athol, Cc, 33a Biarogowrie, Cb, 33a and b Blanco, C (North), Kc, 48c Bianco, C (South), Je, 48c Blandford, Df, 27 Blankenberghe, Flanders, Cc, 11a Blatun Bulguum (Birrens), Ca, 24 Blenheim, Db, 19c Blessington, Cd, 35 Bletchingley, Fe, 27, Fe, 35 Bloemfontein, Cc, 47d Blois, De, 12 Blore Heath, Dd, 27 Blue Mountains, If, 48a Blue Pt., Bb, 42b Boderia Aest, Da, 24 Bodmin, Bg, 30, Ad, 31a Bohemia, Gd, 18, Cb, 21a Boidale, L, Ab, 33 Bois le Duc, Ec, 11a Bojador, C, Jd, 48c Bokhara, Eb, 46 Bolan P., Ab, 46 Bolenum Pt., Af, 24 Bolingbroke, Gc, 27 Bolivia, Fe, 40a Bologna, Cb, 14, Cb, 15c Bolton, Bb, 36b Bolton Castle (Yorks), Dc, 29d, Cb, 31a Bolton Abbey (Yorks), Ea, 30 Bombay, Bd, 45a Bonacca, Dc, 41a Bonar Br., Bb, 33b Bonavista B and C, Ga, 42 Bonn, Ac, 20b Bonny, Fd, 47c Boomplaat, Cd, 47d Bordeaux, Cd, 12 Bordesley, Ea, 30 Borisov, Hb, 9 Borno, Eb, 11c Borneo, I, Od, 37a Borodino, Ja, 9 Boroughbridge, Eb, 27, Fc, 35 Borysthenes, Jd, 1 Bosham, Cc, 25d Boshof, Cc, 47d Bosnia, Bc, 22a Bosphorus, Dc, 22a Bossiney, Dc, 35 Bostra, Df, 23c Boston (England), Cc, 31a, Fd, 35 Boston (United States), Bb, 42b, 43b Bosworth, Ed, 27 Botany Bay, If, 48a Botha's Pass, Aa, 47c Bothwell, Bc, 33b Bouillon, Ea, 11a Boulogne, Db, 48b, Da, 12 Bourbon, Ea, 12, Ge, 28 Bourbon, Lands of the House of, 13b Bourges, Ec, 12 Bourke, Hc, 48a</p>	<p>Bouvines, Cd, 11a Bowen, Hb, 48a Boxley, Gf, 30 Boxtel, Ec, 11a Boyle, Rd, 35 Boyne R., Ec, 34a, Ec, 34c Brabant, Aa, 19c, 11a Brackley, Fd, 35 Bradenstock, Ef, 30 Bradford (Yorks), Cc, 31a, Cb, 36b Bradford (Wilts), De, 27 Bradock Down, Ad, 31a Braemar, Cb, 33b Braga, Ab, 17 Bragança (Portugal), Bb, 17 Brahmaputra River, Fb, 46 Braila, Dd, 22b Bramber, Fe, 35 Brancepeth, Eb, 27 Brandenburg (Germany), Fb, 18, Db, 20a Brandenburg, March of, Ca, 18a Brandon Bay, Ad, 34c Brandon Hill, Ad, 34a Branodunum (Brancaster), Gd, 24 Bras d'Or, Lake, Jc, 44 Bravonacum (Kirkyb Thore), Db, 24 Brazil, Oe, 37a Breadalbane, Dc, 32 Brechin, Fc, 32 Brecon, Cc, 29c Breda, Dc, 11a Breisach, Bb, 19c Breisgau, Bb, 21a Breitenfeld, Fb, 7 Bremen, Bb, 20b, Db, 18 Bremenhaven, Bb, 20b Bremetennacum (Ridchester), Dc, 24 Brenta, River, Cb, 14 Brentford, Cd, 31a Brescia, Cb, 14 Breslau, Fc, 20a Bresse, Cc, 13c Brest, Ac, 46b Brest Litovsk, Cc, 22a Bretagnv, Cb, 29a Bridgetown, Fc, 41a Bridgnorth, Bb, 25b, Dd, 27 Brighton, Cc, 36b Bridlington, Fc, 30 Bridport, Df, 27 Bridgwater, Ce, 27, Bd, 31a Breg (Switzerland), Bb, 11c Breg (Silesia), Fc, 20a Brigantes, Db, 24 Bihuega, Db, 17 Brill, Dc, 11a Brindisi, Fd, 14 Brisbane, Id, 48a Bristol, Df, 30, De, 27, Bd, 31a Britain, Roman, 24 British Columbia, Cb, 44 British E Africa, Gd, 47a British Honduras, Dc, 41a British Isles, 24-36 British Somaliland, Hc, 4Ca Brittany, Bc, 12 Brixen, Ea, 18 Broach, Cc, 45c Broad Sound, Hc, 48a Brocarum (Brougham), Db, 24 Broken Bay, Ie, 48a Broken Hill, Ge, 48a Bromsgrove, Dd, 27 Bronkers Sp., Cc, 47d Brookline, 43b Broom, Loch, Cb, 32 Broome, Cb, 48a Bruce Mt., Bc, 48a Bruff, Cd, 34c Bruges, Cc, 11a Brunanburh, Ba, 25c, Cb, 25c Brundisium, Ge, 1 Brunn, Db, 21a Brunnen, Cb, 11a</p>	<p>Brunswick (Germany), Eb, 18, Cb, 20a Brunswick (U S A), Cd, 43 Brussa, Cb, 21b Brussels, Dd, 11a Bruttium, Fe, 14 Bucellas, Ac, 17 Buchan, Fb, 32 Buchanan, Aa, 31b Bucharest, Cb, 21b Buckingham, Fd, 35 Buckland (Somerset), Cf, 30 Buckland (Devon), Bg, 30 Budapest, Db, 21a Budge-Budge, Ec, 45a Buen Ayre, Island, Fc, 41a Buenos Aires, Gf, 38a Buffalo, Hc, 44 Buffalo, River, Bb, 47c Bug, River (Poland), Cc, 22a Bug, River (Russia), Dd, 22a Bugey, Cc, 13c Buith, Cb, 29c Bukkur, Ab, 46 Bukovina, Fb, 21a Bulawayo, Cb, 47d Bulgaria, Ce, 22a Bulgarians, Gd, 4 Bundelkhand, Cc, 46 Bundoran, Cb, 34c Bungay, Hd, 27, He, 30 Bunkers Hill, 43b Burdigala, Ce, 1 Burdordf, Ba, 11c Burdwan, Ec, 45a and 45b Burford, Cc, 25a, Ee, 27 Burgh on Sands, Bc, 29d Burgos, Da, 17 Burgundi, Gd, 1 Burgundians, Eb, 2a Burgundy, Duchy of, Ec, 12, Ab, 19b Burgundy, Free County of, Ec, 13b, Bb, 19b Burgundy, Kingdom of, Fd, 12, Bb, 19a Burgundy, Lands of the House of, 13b, 19b Burhanpur, Cc, 45 Burma, Gc, 46 Burntisland, Fb, 35 Burton on Trent, Ea, 30 Bury, Bb, 36a Bury St Edmunds, Gd, 27, Ge, 30 Busaco, Ab, 17 Bute, Cd, 32 Butley, He, 30 Buzar, Db, 45a Byblos (Gibelet), Cd, 23c Byland, Ec, 30</p>	<p>Cabot Str., Fa, 42a Cacabellos, Ba, 17 Cadiz, Bd, 17 Cadsand, Cc, 11a, Eb, 48b Caerleon, Dc, 29c Caen, Cb, 12 Caerwrlle, Ed, 35 Caerlaverock, Bb, 29d Caerphilly, Cc, 29c Caesar Augusta, Cc, 1 Caesarea (Africa), Df, 1 Caesarea (Palestine), Bf, 23c Caesarea (N Syria), Dc, 23c Caffrania, Ke, 39 Caghari, Bc, 16a Cahokia, Ac, 43 Cahors, Dd, 12 Cacos, Eb, 41a Capcha, Cf, 23c Cairo (Egypt), Ec, 23c, Ea, 47a Caithness, Da, 32 Calabria, Fd, 14, 15a Calais, Ca, 29a Calatafimi, Df, 16b Calatayud, Eb, 17 Calatrava, Dc, 16c Calcaria (Tadcaster), Ec, 24 Calcutta, Ec, 45a and 45b</p>	<p>Caledonia, Ab, 1 Calgary, Db, 44 Calicut, Ce, 46 California, Cd, 44 Callan, Cd, 35 Callander, Bb, 33b Callao (Peru), Fe, 40a Calleva Atebatum (Silchester), Ea, 24 Callington, De, 35 Calne, De, 24 Calvina, Aa, 47b Camarnal, C, 17a Cambalu (Peking), Oc, 37a Cambay, and Gulf, Bc, 46 Cambray, Cd, 11a Cambridge (England), Gd, 27, Gd, 35 Cambridge, U S A, 43b, Bb, 42b Cambuskenneth, Ec, 32 Camden, Dc, 43 Camelford, De, 35 Campania, DEd, 14 Campbelltown, Bc, 33b Campeche, Cc, 41a Camperdown, Fa, 48b Canamulodunum (Colchester), Ge, 24 Canada, Da, 43 Canara (Kanara), Bc, 45a Canary Isles, Bb, 47a Candia, Db, 23a, Cb, 23b Canna, Bb, 32 Cannanore, Cc, 45d Canossa, Cb, 15a Canovium, Cc, 24 Canso, C, Ea, 42a Cantabria, Bc, 2a Canterbury (England), He, 27, Hf, 30 Canterbury (New Zealand), Mg, 48a Canti, Gc, 24 Canton, Oc, 40 Cape Breton I (Ile Royale), Ea, 42a Cape Coast Castle, Dc, 47c Cape Fear, R, Dd, 43 Cape Town, Ab, 47b Cape Verde Is, He, 48c Capitanata, Ed, 15a Cappadocia, Kf, 1 Capri, Ed, 14 Capua, Ed, 14 Capua, Duchy of, Dd, 15a Caracas, Fc, 41a Caractonium (Cattericke Bridge), Eb, 24 Cararamna, Dc, 21b Carbadale, Bb, 33a Carbury Hill, Cc, 33a Carcassonne, Ea, 12 Cardiff, Cc, 29c, Ee, 35 Cardigan, Bb, 29c Carleia, Da, 22a Carham, Fd, 32 Carhaix, Ab, 39a Carinthia, Cb, 21a Carinthia, Duchy of, Ge, 18, Cb, 19a Carinthia, March of, Cb, 19a Carisbrooke Castle, Cd, 31b Carlisle, Eb, 34c Carlisle (England), Db, 27, Cc, 29d, Dc, 30 Carlou, Cd, 35 Carlou, Ed, 34c Carmarthen, Bc, 29c, Bc, 27 Carnarvon (Wales), He, 27, Ba, 29c Carnarvon (S Africa), Ba, 47b Carnatic, The, Cdef, 45a Carnero Pt., 17a Carniola, Gf, 18, Cb, 21a Carnore Pt., Ed, 34a Carolina (see North Carolina, South Carolina) Caroline Is., Qd, 40a Carpathian Mts., Gc, 3 Carpantaria, Gulf of, Fb, 48a Carnick, Dd, 32</p>
---	---	--	---	---	---

<p>Carnackfergus, Fb, 34c Carnock-on Shannon, Cc, 34c Carnock-on Sur, Dd, 34c Carrig-a Foyle, Bd, 34c Carron River, Dc, 32 Carse of Gowrie, Ba, 29d Cartagena (Spain), Ed, 17 Cartagena (New Granada), Ec, 41a Carthage (Africa), Fd, 2a Carthago, Ff, 1 Carthago Nova (Cartagena), Gf, 1 Cartmel, Cd, 30 Carumnassa, River, Db, 45a Caryfort, Cd, 35 Casale, Bb, 15c Casco Bay, Cb, 42a Cashel, Dd, 34c Caspian Sea, Hb, 21b Caspium Mare, Ne, 1 Cassel, Bc, 20a, Bc, 20b Castella Branco, Bc, 17 Castille, Kingdom of, 16c, 16d Castlebar, Bc, 34c Castle Dermot, Ed, 34c Castle Douglas, Cc, 33 Castlemartyr, Bc, 35 Castlereagh, Cc, 34c Castle Rising, Gd, 35 Castle Cape Coast, Dc, 47c Castres, Dc, 136 Cat I, Eb, 41 Catalonia, Fb, 17 Catania, Ef, 14 Cateau Cambrais, Cb, 6 Cathay, Ob, 37 C Catóche, Db, 41a Cattaro, Bc, 21b Cattogai, Fb, 26 Catuvelium, Fe, 24 Caucasus Mons, Ia, 1 Caucasus Mts, Fb, 21 Causennae (Ancaster), Fd, 24 Cauvery, Cc, 46 Cavan, Dc, 34c Cawdor, Eb, 32 Cawnpore, Db, 46 Cawood Castle, Cc, 31a Cayenne, Gd, 38a Cayman Is, Dc, 41a Cayo Ramano, Eb, 41a Cayo de Doce Leguas, Fb, 41a Celle, Cb, 20a Celorico, Bb, 17 Central America, 37-41 Ceram, Island, Fe, 37c Cerdagne, 13d Cernigola, Fd, 6 Cerigo, I, Cf, 22a Cerne, Dg, 30 Cervera, Fb, 17 Ceuta, Cd, 17 Cevennes Mts, Ed, 12 Ceylon (Seylan), 45a, 45c, 46 Chad, L, Dc, 47a Chagos, Me, 40a Chagres, Dd, 41a Chalcedon, 22d Chaleur Bay, Da, 42a Chalgrave Field, Cd, 31a Châlons-sur-Marne, Fb, 12 Chalon-sur-Saone, Ec, 13a Chambal, River, Cb, 45a Chambéry, Dc, 9 Champagne, Eb, 12 Champlain, Lake, Cb, 42a Chandernagore, Ec, 45a and 45b Channel Islands, Bb, 12 Chapelle St Lambert, 11b Chard, Bd, 31a Charente, Bd, 29a Charford, Cc, 25a Charleroi, 11b and Dd, 11a Charles Cape, Dc, 43 Charleston (S Carolina), Bd, 42a Charlestown (Natl), Aa, 47c Charleville, Bd, 35 Charlottetown, Ic, 44 Charter (S Africa), Da, 47d</p>	<p>Chartres, Db, 12 Chartreux, Fd, 12 Château, Gaillard, Fd, 26 Châteauvrou, Cc, 13a Châtelherault, Fe, 28 Chatham, Db, 48b Chatham Islands, Og, 4a Chattahoochee, River, Bd, 43 Chaves, Bb, 17 Cheadle, Cd, 33b, Inset Chegar, River, 45d Chemnitz, Dc, 20b Chenab, River, Ba, 45a Chepstow, Dc, 27, Dc, 29c Cherbourg, Cc, 48b Cheriton, Cd, 31a Chernigof, Ec, 22a Cherokees, Cc, 43 Cher, River, Dc, 12 Cherson, Ia, 5 Chertsey, 30 Chesapeake Bay, Dc, 43 Chester, Dc, 27, Dd, 30 Chiapas, Cc, 41a Chiavenna County, Db, 11c Chicago, Gc, 44 Chichester, Ff, 27, Fg, 30 Chickasaws, Cc, 43 Chidambaram, 45d Chiesi, River, Cb, 14 Chieti, Ec, 15a Chinevey, Ab, 47c Chignecto, Ea, 42a Chihuihua, Bb, 41a Chihuanwala, Ba, 46 Chile, Ff, 38a Chillon, Ab, 11c Chimay, Dd, 11a China, 37 Chingleput, 45d Chinnon, Cc, 13b Chinsura (Bengal), Ec, 45a and 45b Chioggia, Db, 15c Chios, I, He, 6 Chippenharn, Bc, 25c, Dc, 27 Chipping Norton, Ee, 27 Chirk, Cd, 27, Bc, 31b Chitaldroog, Cc, 45d Chittagong, Fc, 46 Choctaws, Bd, 43 Chocum, Dd, 22a Cholula, Cc, 41a Chota Nagpur, Dc, 45c Chotuzist, Fd, 20a Christchurch (England), Ef, 27, Fg, 30 Christchurch (New Zealand), Ng, 48a Christiana, Aa, 22a Christiansborg, Dc, 47c Chrysopolis, 23d Chur, Db, 11c Glicia, Kf, Cb, 23c Arcars, Northern, Dd, 45a Circusium, Lf, 1 Cirencester, Cc, 25b, Df, 30, Cd, 31a Cirta, Ef, 1 Cîteaux, Fe, 12 Ciudad Real, Dc, 17 Ciudad Rodrigo, Bb, 17 Civitate, Ed, 15a Civitavecchia, Cc, 15c Civitella, Dc, 15c Clairvaux, Fb, 12 Clare, Gd, 27 Clare, Lands of House of, Cc, 29c Clarendon, Ec, 28 Clanwilliam, Ab, 47b Clausentum, Ef, 24 Cleeve, Cf, 30 Clermont (Auvergne), Ed, 12 Clevaland (England), Ca, 25a Clew, Fc, 11a, Ac, 20a Clew, Bc, Bc, 34a Clifton, Ac, 23b, Inset Clisson, Bc, 39a Clusov, Cc, 22a Cutheroe, Dc, 27, Bc, 31a Clogher, Db, 34c</p>	<p>Clonakilty, Bc, 35 Clones, Db, 34c Clonfert, Cc, 34c Clonmacnois, Dc, 34c Clonmel, Dd, 34c Clonmines, Cd, 35 Clontarf, Ec, 34c Cloyne, Cc, 34c Clun, Cb, 29c Clun, Fe, 12 Clivedale, Ed, 32 Coblentz, Ba, 19c, Ac, 20a Cochin, Ad, Cc, 45d Cockermouth, Cb, 27, Ec, 35 Cod, Cape, Bb, 42b Coggeshall, Gf, 30 Coiba I, Dd, 41a Coimbatore, Cc, 45d Coimbra, Ab, 17 Colchester, Ge, 27, Gf, 30 Coldingham, Eb, 30 Coldstream, Bb, 31a, Bc, 33a Colenso, Ab, 47c Coleraine, Fa, 34c Colesberg, Ca, 47b Colima, Bc, 41a Coll, Island, Bc, 32 Collier Bay, Cb, 48a Colmar, Bb, 19c Cologne, Cc, 18, Ac, 20a Colombia, State, Fd, 40a Colombo, Df, 46 Colonia Agrippina, Ec, 1 Colonsay, Island, Bc, 32 Colorado, River (U S A), Dd, 44 Colorado (U S A), Ed, 44 Columbia (Virginia), Dc, 44 Combermere, Dc, 30 Comminges, 13d Como, Bb, 15a, Bb, 15c Como, Lake, Bb, 14 Compiègne, Eb, 12, Dd, 29b Compostella, Santiago de, Aa, 16c Concans (Koncans), Db, 34c Concord, Cb, 42a, Bb, 42b Condamine, River, Id, 48a Condé, Cd, 11a Congo, River, Fd, 47a Congo (Belgian), Fe, 47a Conjeeveram, 45d Conn, Lake, Bc, 34a Connaught, Bc, 34a Connecticut, Cb, 42a Connor, Eb, 34c Constance, Da, 11c, Da, 18 Constance, L of, De, 18, Da, 11c Constantia, Ab, 47b Constantinople, Cb, 21b Constantinopolis (Byzantium), Ia, 1 Conway, Cc, 27, Ca, 29c Cooch Behar, Eb, 45c Cook, Mt, Mg, 48a Cook Strait, Mg, 48a Coolgardie, Cc, 48a Coorg, Cc, 45d Copenhagen, Fgc, 26 Coquet, R, Cb, 31a Corbell, Eb, 12 Corbridge, Ea, 27 Cordova (Spain), Cd, 17 Cordova, Caliphate of, Bc, 3 Corduba, Cf, 1 Corfe Castle, Bd, 31a Corfu, Island, Fe, 7 Cornth, Bc, 21b Cornum, Ee, 24 Cortavi, Fc, 24 Cork, Cc, 34a Cormantine, Dc, 47c Cornavin, Dd, 24 Coro, Fc, 41a Coromandel Coast (India), Dc, 45a Corpus Christi, Cb, 41a Corrib, Lake, Bc, 34a Corriyarrack, F, Cb, 33b Corsica, Island, Bc, 14 Corstorphum (Corbridge), Eb, 24</p>	<p>Cortenuova, Bb, 15b Cortona, Fe, 14; Cc, 15c Corunna, Aa, 17 Cosenza, Fe, 14 Cossimbasar, Ec, 45a and 45b Costa Rica, Dc, 41a Cotentun, Bb, 29a Courtrais, Cd, 11a; Da, 29a Coutances, Cb, 12 Covelong, 45d Coventry, Cb, 25d, Ed, 27, Ee, 30 Cowai, Cd, 32 Cowbridge, Ec, 35 Cowpen, Cd, 43 Cozumel, Dd, 41a Crascow, Da, 21a, Bc, 22a and 22b Crail, Eb, 35 Craiova, Ec, 21a Craganur (Kraganur), Cc, 45d Crecy, Ca, 29a Credlton, Bd, 31b Creeks, Hb, 43 Crefeld, Ac, 20a Crema, Bb, 15c Cremona, Cb, 14 and 15c Crespi, Cc, 6 Creta, Hf, 1 Crete (Candia), I, Bc, 21b Crevant, Dc, 29b Crewkerne, Bd, 31b Criccieth, Bb, 29c Crickhowell, Dc, 29c Cricklade, Ee, 27; Fe, 35 Crief, Cb, 33b Crim Tartary, Ea, 21b Crimesa, Da, 21b, Ed, 22a Crinan, Cc, 32 Croacia, Db, 21a Croata, Fd, 4 Croceraguel, Bb, 30 Cromarty, Bb, 33b Croppedy, Bridge, Cc, 31a Crownland, Dd, 25a, Fe, 30 Crown Point, Eb, 43 Croxtan, Fe, 30 Croydon, Cc, 36b Ctesiphon, Lg, 1 Cuba, Eb, 41a Cuddalore, 45d Cuddalore, Cc, 45c Cuenca (Spain), Db, 17 Culebra B, Dc, 41a Cullen, Cb, 33b Cumana, Fc, 41a Cumberland, River, Bc, 43 Cumbria, Ba, 25a, Fe, 32 Cumnock, Bc, 33a Cunetio, Ee, 24 Cunningham, Dd, 32 Cupar, Cb, 33a, Eb, 35 Curaçoa, Fc, 41a Cutch, Ac, 46 Cutlack, Ec, 45a Cuxhaven, Bb, 20b, Ha, 48c Cuyaba, Brazil, Ge, 39a Cuzco, Fe, 38a Cydnus, River, Ba, 29c Cyprus, Db, 23b Cyrene, Hg, 1 Czaslau, Ed, 30a Czechs, 3c</p>	<p>Dacca, Fc, 45a and 45b Dacia, He, 1 Daegastan, Fe, 32 Dagö, Island, Cb, 22a Dahomé, Ec, 47c Dalecarlia, Ea, 6 Dalgety, Hf, 48a Dalketh, Cc, 33b Dalmatia, Fc, 14 and 15c Dalrada (Scotland), 32a Dalry (Ayrshire), Bc, 33a Dalry (Kirkcudbright), Bc, 33a Daman, Bc, 45c Damascus, Dc, 23c Dametta, If, 4, Ee, 28c</p>	<p>Damma, Gc, 28; Eb, 46b Damonii, Bf, 24 Dampier Land, Cb, 48a Dangar, R, Id, 48a Danishmend, Lands of, Je, 4 Dantec, see Danzig Danube, R, Gd, 3, Db, 19c Danubius Ff, Ia, 1 Danubuy, Gd, 46 Danum (Doncaster), Ec, 24 Danzig, Bc, 22a, Ga, 20a Dardanelles, The, Dc, 22a Darren, Ed, 41a Darling, River, Ga, 48a Darmstadt, Bf, 20b Dartford, Gf, 30 Dartmouth (Devon), Cf, 27 Dartmouth (Nova Scotia), Eb, 42a Dauphiné, Ed, 13a Davis Strait, Fa, 40b Dawson, Ba, 44 Dean, Forest of, Dc, 24 Debateable Land, Ff, 32 Deccan, The, 45a, 45b, 46 Deidington, Ee, 27 Deerfield, Cb, 42a Deerwary, Ca, 29c Deira, Ca, 25a Delagoa Bay, Dc, 47d Delaware, Db, 43 Delaware Bay and River, Bc, 42c Delft, Db, 11a Delhi, Cb, 45a Demerara, Gd, 41d Demetara, Bd, 24 Denain, Cb, 6 Denbigh, Ba, 29c Dendermonde, Dc, 11a Denia, Fc, 17 Denmark, Eb, 5, 6, 7, etc Denver, Ed, 44 Deorham, Bc, 25b Derby, Cb, 25c, Ed, 27 Derg, L, Cd, 34a Derry (Londonderry), Db, 34c Desmond, Bc, 34a Detmold, Bc, 20b Detroit, Cb, 43 Dettingen, Bc, 20a Deva (Chester), Dc, 24 Deverton, Fb, 11a Deveron, R, Fb, 32 Devikottai, 45d Devizes, Dc, 27, Cd, 31a Devonport, Ab, 48b De Witte Ld, Ff, 38a Dieppe, Cb, 13b Dieudacres, Dd, 30 Dijon, Fe, 12 Dinan, Ab, 29a Dinant, Dd, 11a Dinapore, Db, 46 Dindigul, Cc, 45d Dingle, Ad, 34c Dingle B, Ad, 34a Dingwall, Bb, 33a Dirleton, Ca, 29d Dissentis, Cb, 11c Diu, Bc, 45a Dirmuda, Bc, 11a Dnieper, R, Ed, 22a Dnester, R, Dd, 22a Doab, The, Cb, 45a Dobruja (Dobrutacha), Dc, 22a Dobuni, Dc, 24 Dol, Ed, 28 Domfront, Ed, 28 Dominica, Island, Fc, 41a Don, R, Fc, 22a Donauworth, Db, 19c Doncaster, Cc, 31b Don Cossacks, Gd, 22a Donegal, Bc, 35 Doneraile, Bd, 35 Donnington Castle, Gf, 31b Dorchester (Bishopric), 30a Dorchester (U S A), 43b Dorchester (Dorset), Dg, 30, Df, 27</p>
---	---	--	---	---	--

- Dorchester (Oxon), Ef, 30, Ce, 25a
Dordogne, River, Dd, 12
Dore, Cb, 25b
Dornach, Ba, 11c
Dornoch, Bb, 33a, 33b
Dort, Dc, 11a
Dorylaeum, Ia, 4, Eb, 23a
Douai, Cd, 11a
Doubs, River, Fe, 12
Douglas Castle, Bb, 29d
Douglas Dale, Bb, 29d
Douro, R, Bb, 17
Dover (England), He, 27, Hf, 30
Dover (U.S.A.), Bb, 42b
Down, Eb, 34a
Downpatrick, Fb, 34c
Downs, The, Db, 48b
Downton, Ef, 27
Drave, River, Fc, 3
Drenthe, Fb, 11a
Dresden, Dc, 20a
Dreux, Cb, 13b
Drogheda, Ec, 34c
Droitwich, Dd, 27, Ed, 35
Dromore, Eb, 34c
Drumclog, Bc, 33b
Dublin, Ec, 34a, Ec, 34c
Dubrae (Dover), He, 24
Dudley, Dd, 27
Dulesk, Ec, 34c
Dumbarton, Dd, 32
Dumfries, Ed, 32
Duna (Drina), R, Db, 22a
Dunadd, 32a
Dunbar, Fc, 32, Cb, 29d, Cc, 33b
Dunblane, Cb, 33b
Dundalk, Ec, 34c
Dundee (Scotland), Cb, 33b
Dundee (Natal), Bb, 47c
DunDonald Castle, Ab, 29d
Dunedin, Mh, 48a
Dunfermline, Ec, 32, Ba, 29d
Dungannon, Cc, 35
Dungarvan, Dd, 34c
Dungess, Db, 46b
Dunkeld, Cb, 33b
Dunkeswell, Cg, 30
Dunkirk, Eb, 43b, Bc, 11a
Dunlavin, Ec, 34c
Dunleer, Cd, 35
Dunolly, Cc, 32
Dunottar (Castle), Fe, 32
Dunrobin Castle, Cb, 33b
Duns, Cc, 33a
Dunstable, Ff, 30
Dunstaffnage, 32a
Dunstanburgh, Ea, 27, Db, 29d
Dunster, Bd, 31a
Dunvegan, Bb, 32
Dunwich, Db, 25a, Hd, 27, 30a, Gd, 35
Dupplin Moor, Ba, 29d
Durance, River, Fe, 12
Durango, Bb, 41a
Durban, Bb, 47a
Durham, Eb, 27, Ec, 30
Durham, Palatinate of, Eb, 27
Durnish, Bb, 32
Durness, Da, 32
Durness, Kyle of, Da, 32
Durnovaria (Dorchester), Df, 24
Durobrivae (Rochester), Ge, 24
Durotriges, Df, 24
Durovernum (Canterbury), Ge, 24
Düsseldorf, Ac, 20b
Dutch East Indies, Oe, 40
Duxbury, Bb, 42b
Dvina, R (Duna), Db, 22a
Dyle, River, 11b
Dyrrhachium, Ge, 1
Dysart, Eb, 35
Dyserth, Ca, 29c
- Eastern Empire, 3, 4, 5, 23a, 23b
- Eastern Pomerania, Fb, 7, Fa, 20a
East Friesland, Ab, 20a
East Grinstead, Fe, 35
Eastham, Cc, 42b
East London, Cb, 47b
East Loos, De, 35
Eastphalia, Eb, 18
East Prussia, Ha, 20a
East Retford (Notts), Fd, 35
Ebro, R, Da, 17
Eburacum (York), Ec, 24
Ecclefechan, Cc, 33b
Echallens, Ab, 11c
Ecuador (Republic), Fe, 40a
Eddisbury, Bb, 25c
Eden, R, Cc, 29d
Edessa, Fb, 23a, Ea, 23c
Edge Hill, Cc, 31a
Edgecot, Ed, 27
Edinburgh, Bb, 29d, Ed, 32, Cc, 33a and 33b
Edlington, Df, 30
Edmonton, Db, 44
Eecloo, Cc, 11a
Eger, Dc, 20a, Ca, 21a
Egremont, Cb, 27
Egypt, Ed, 23a, Ce, 21b, Cb, 47a
Ehrenbreitstein, Ba, 19c
Ehresburg, Db, 3
Egg, Island, Bc, 32
Eisenach, Da, 19c
Ekaterinoslaf (Yekaterinoslaf), Ed, 22
Elandslaagte, Ab, 47a
Elba Island, Cc, 14
Elbe, River, Ef, 18
Elberfeld, Ac, 20b
Elbeuf, Cb, 29a
Elbing, Ca, 20a, Bc, 22a
Elburz Peak, Db, 36
Electoral Palatinate, Bb, 19b
Electoral States, 19b (see reference)
Eleuthera, Eb, 41a
El Dorado, Fd, 41a
Elgin, Bb, 32, Cb, 33b
Elin, Ab, 47b
Elinham, Dd, 25b
Elmham (Bishopric), 30a
Elmet, Cb, 25a
Elmna, Dc, 47c
El Morro, Db, 41a
Elphin, Cb, 34c
Elster, R, Fc, 18
Elstow, Fe, 30
Elvas, Bc, 17
Ely, Ge, 30
Embrun, Gd, 12
Emden, Ab, 20a
Emesa, Dd, 23c
Emilia, Cb, 15c
Emily, Cd, 34c
Empingham, Fd, 27
Empire, The, 4
Ems, River, Cb, 18
Enderby Land, 40c
Engadi, Cg, 23c
Engelberg, Cb, 11c
Enguien, 11b, and Dd, 11a
England, 24-31, 35, 36
Englefield, Cc, 25b
Enkhuizen, Eb, 11a
Ennis, Cd, 34c
Enniscorthy, Ed, 34c
Enniskillen, Db, 34c
Ephesus, Id, 2a
Epirus, Bb, 23b
Epworth, Fd, 30
Erebus Mt, 40c
Erfurt, Eb, 6
Erie, Lake, Cb, 43
Eries (tribe), Ab, 42a
Eritrea, Cg, 47a
Erivan, Fb, 21b
Ermine Street, Fd, 24
Ermland, Hb, 20a
Erne, L, Db, 34a
Errigal Peak, Ca, 34a
Erromango, Lb, 48a
Erzerum, Fc, 21b
- Eshowe, Bb, 47a
Eskdale, Ed, 32
Espinoza, Da, 17
Essequibo, River, Gd, 41a
Estacourt, Ab, 47a
Este, Lands of the House of, Cb, 15c
Este, Cb, 15c
Ethonia, Db, 22a, 22b
Estremadura (Portugal), Ac, 17
Estremadura (Spain), Bc, 17
Etampes, Eb, 12
Etaw Springs, Cd, 43
Ethanum, Bc, 25b
Etna, Mt, Ef, 14
Ettrick Forest, Bb, 20d
Eu, Db, 12
Euphrates, River, Ec, 21b
Europa Pt, 17a
Europe, 1-10
Everglades, Db, 41a
Evesham, Ed, 27, Ee, 30
Evora, Bc, 17
Evreux, Db, 12
Farchate, The, Cb, 14
Exeter, Cf, 27, Cg, 30
Exmouth, Gulf, Ac, 48a
Ey, Hd, 27
Eyiau, Ha, 20a
Eyre, Lake, Fd, 48a
Eyre's Peninsula, Fe, 48a
- Faldley, Bb, 25a
Faisza, Cb, 15c
Fairfield, Cb, 47b
Falaise, Cb, 12, Fd, 28
Falkirk, Bb, 29d, Cc, 33b
Falkland Is, Gg, 38a
Falmouth (England), Ab, 48b, Ac, 36a
False Bay, Ab, 47b
Famagusta, Eb, 23a, Ac, 23c
Famia (Apames), Dc, 23c
Fareham, Ef, 27
Farnham, Cd, 31a
Farrukhabad, Cb, 45c
Fars, Db, 3a
Fast Castle, Cb, 29d
Fatehgarh, Cb, 46
Fatimite Caliphate, (cg, 4
Faversham, Cf, 30
Fécamp, Dd, 12, Dc, 48b
Fehmarn Island, Ca, 20b
Fehrbellin, Db, 20a
Feltre, Ca, 15c
Fermo, Dc, 14, Dc, 15c
Fermoy, Cd, 34c
Fernando Po, Island, Dd, 47a
Ferna, Ed, 34c
Ferozepore, Ba, 46
Ferozshah, Ba, 46
Ferrara, Cb, 14, Cb, 15c
Ferrous (Orontes), River, Dc, 23c
Ferrol, Aa, 17, Kb, 48c
Ferrybridge, Ec, 27
Fethard, Cd, 35
Fez, Ca, 47a
Fez, Sultanate of, Bc, 6
Fiesole, Cc, 15c
Fife, Ec, 32
Figuera, Ga, 17
Fiji Islands, Nb, 48a
Findhorn, Eb, 32
Finton, Cb, 33b
Fingoes (Tribe), Ca, 47b
Finisterre, C, Aa, 17
Finland, 22a, 22b
Finguard, Aa, 48b
Fiume, Cb, 21a
Flanders, Bc, 11a, Ea, 12
Flarchheim, Ec, 18
Fleix, Cd, 13b
Flensburg, Ba, 20b
Fleurus, 20b and Dd, 11a
Flinders Bay, Bc, 48a
Flinders Island, Hg, 48a
Flinders River, Gb, 48a
Flint, Ed, 35
Flodden Field, Cc, 33a
- Florence, Cc, 14, Cc, 15c and 15e
Flores, Island (Azores), Hc, 48c
Florida, Ge, 44
Flushing, Cc, 11a, Eb, 48b
Fluelen, Cb, 11c
Fochabers, Cb, 33a, Cb, 33b
Focsani, Dd, 22b
Foggia, Ed, 15b
Fond du Lac, Aa, 43
Fontainebleau, Cc, 9
Fontaine, 11b
Fontanet, 3a
Fontenoy, Cd, 11a
Fontevraut, Ee, 28
Foochow, Fc, 40a
Ford, Cg, 30
Fore, Cd, 35
Forfar, Cb, 33b
Formby, Dd, 15b
Forquihuel, Bb, 29b
Formosa, Island, Fc, 38
Formovo, Cb, 15c
Forres, Fb, 32, Cb, 33a
Forth, Firth of, Fc, 32
Fort Albany, Gb, 44
Fort Alexander (B N America), Fb, 44
Fort Augusta, Db, 43
Fort Augustus, Bb, 33b
Fort Caroline, Da, 41a
Fort Chartres, Ac, 43
Fort Chelmsford, Bb, 47c
Fort Crèvecoeur, Ab, 43
Fort Cumberland, Dc, 43
Fort Duquesne (Pittsburg), Cb, 43
Fort Edward, Cb, 43
Fort Ivelyn, Bb, 47a
Fort Frontenac, Db, 43
Fort George (Natal), Bb, 47c
Fort George (Scotland), Bb, 33b
Fort James, Id, 38a
Fort la Baye, Bb, 43
Fort Lawrence, Ea, 12a
Fort le Boeuf, Cb, 43
Fort Miami, Bb, 43
Fort Napoleon, Bb, 47c
Fort Niagara, Db, 43
Fort Nottingham, Ab, 47c
Fort Oswego, Db, 43
Fort Providence, Da, 44
Fort Prudhomme, Bc, 43
Fort Rae, Da, 44
Fort Revolution, Da, 44
Fortrose, Db, 35
Fort Royal, Fc, 41a
Fort St David, 45d
Fort St Esprit, Aa, 43
Fort St George, 45d
Fort St Joseph, Bb, 43
Fort Sandeman, Aa, 46
Fort Stanwix or Schuyler, Db, 43
Fort Toronto (York), Db, 43
Fort Victoria, Bb, 47c
Fort Western, Eb, 43
Fort Wilham (Scotland), Bb, 33a, Cc, 32
Fort Wilham (India), Nc, 39
Fort Wilham Henry, Eb, 43
Foote Way, Ed, 24
Fotheringhay, Fd, 27, Fe, 30
Fougères, Bb, 29b
Fountains, Ec, 30
Four Cantons, L of, Ca, 11c
Fowey, Ad, 31b
Foyle, L, Da, 34c
France, 13, 29a, 29b
France, Isle de, Lf, 39
Franche Comté, Dc, 13c
Franci, Cc, 1
Franca, Duchy of, Eb, 12
Francia, Dc, 18
Frankfurt, Dc, 18, Bc, 20a
Franklin (B N A), Fa, 44
Franks, Da, 2a
Fraserburgh, Cb, 30b
Fraxinetum, Ge, 12
Fredricksburg (W Africa), Dd, 47c
- Fredrickton, Ia, 44
Freetown, Bc, 47c
Freiburg, Bc, 19c
Fremantle, Bc, 48a
French, R, Aa, 42a
French Equatorial Africa, Eed, 47a
Frow, Ford of, Bb, 33b
Fribourg, Swiss canton and town, Bb, 11c
Friedland, Ha, 20a
Friesland, Ab, 18
Friesland (East), Ab, 20a
Frisian Islands, Ga, 48b
Frisians (tribe), Ea, 2a
Fritziar, Dc, 18
Fruh, Da, 14
Frome, Bc, 36a
Fronzac, Bd, 3
Frutigen, Bb, 11c
Fuertes de Onoro, Bb, 17
Funchal, Dc, 18
Furness, Bc, 11a
Furness, Cc, 20
Fyfield, Cc, 26d
Fyrne, Cc, 33a
- Gabbarda, The, Db, 48b
Gadara, Cf, 23c
Gades, Bf, 1
Gaeta, Dd, 14
Gaikas, Cb, 47b
Ganna, Cb, 25a
Gainsborough, Cc, 31a, Cb, 25d
Garloch, Cb, 32
Galar, Dd, 22b
Galatia, Jf, 1
Galatz, Dd, 22b
Galicia (Spain), Ba, 17
Galicia (Austria), Eb, 21a
Gallia, Dd, 1
Gallipoli, Cb, 21b
Galloway, Dc, 32
Galway, Bc, 34c
Gambia, River, Ab, 47c
Ganges, River, 46
Garda, Lake, Cb, 14
Garfagnana, 15c
Gargano, Monte, Ed, 14
Garigliano, River, Dd, 14
Garonne, River, 12
Gascony, Cc, 12
Gascoyne, River Bd, 48a
Gaspé, Da, 42a
Gaspereau, Ea, 42a
Gassentino, 15c
Gateshead, Ca, 30b
Gatton (Surrey), Fe, 35
Gawlnghar, Cc, 45c
Gaza, Bg, 23c
Gelderland, Efb, 11a
Gemblioux, 11b and Dd, 11a
Genappe, 11b and Dd, 11a
Geneva, Ab, 11c
Geneva, Lake, Ab, 11c
Genoa, Bb, 14, Bb, 15c
George, Bg, 47b
George, Lake, Ca, 42c
Georgetown (Br Guiana), Gd, 41d
Georgia (U.S.A.), Cd, 43
Georgian B, Ca, 43
Gepidae, Hd, 1, Hb, 2a
German East Africa, Ge, 47a
German South West Africa, Eg, 47a
German town, Db, 43
German Zollverein, 40d
Germany, 18, 19, 20
Gerona, Gb, 17
Gerstungen, Dc, 18
Gertrudenberg, Dc, 11a
Ghazni, Aa, 43
Ghent, Ea, 12, Cc, 11a
Gheriah, Bd, 45a
Gibelet (Byblos), Cd, 23c
Gibraltar, and Str, Cd, 17 and 17a
Giessen, Bc, 20b

- Gingeo, 45d
 Giornico, Cb, 11c
 Gurgenti, Df, 15a
 Gurvan, Bc, 33b
 Gurnburn, Dd, 30
 Gisors, Fd, 28
 Giurgevo, De, 22b
 Glamis, Fc, 32
 Glamorgan, Cc, 29c
 Glarus, Da, 11c
 Glasgow (Diocese of), Bb, 30
 Glasgow, Dd, 32
 Glastonbury, Bc, 25b, Df, 30
 Glen Affric, Db, 32
 Glen Coe (Scotland), Cc, 32
 Glencoe (Natal), Bb, 47c
 Glendalough, Ec, 34c
 Glen Finnan, Bb, 33b
 Glen Garry, Dc, 32
 Glenuce, Bc, 33b
 Glen Lyon, Dc, 32
 Glen Moniston, Bb, 32
 Glen Orchy, Bb, 33b
 Glen Spean, Dc, 32
 Glervun, De, 24
 Glogan, Fc, 20a
 Gloucester (England), De, 27, Df, 30, Hd, 31a
 Gloucester (Massachusetts), Bb, 42b
 Gnesen, Hb, 18, Fb, 20a
 Goa, Bd, 45a
 Gobannium (Abergavenny), Cc, 24
 Gobi Desert, Ob, 39
 Godavari, River, Cd, 46
 Gogra, River, Db, 45c
 Gold Coast, Dc, 47c
 Golden Gate, 23d
 Golden Horde, The, Kc, 5
 Golspie, Cb, 33b
 Gonave, Ec, 41a
 Good Hope, C of, Ab, 47b
 Goodrich, Dc, 29c
 Gooty, Cd, 45a
 Gorakhpur, Db, 45a
 Gordon Castle, Cb, 33a
 Gorée, Ab, 47c
 Gorey, Cd, 35
 Gorlitz, Ec, 20a
 Goshen, Cc, 47d
 Goslar, Ec, 18
 Gosselies, 11b
 Gotha, Cc, 20b
 Gothenburg (Goteborg), Fa, 7
 Gothland District, Fa, 6
 Gotland, Island, Bb, 22a
 Göttingen, Bc, 20b
 Gower, Bc, 29c
 Graaff Reinet, Cb, 47b
 Gracias à Dios, C, Dc, 41a
 Grafton, Id, 45a
 Graham Land, 40c
 Grahamstown, Cb, 47b
 Grain Coast, Bc, 47c
 Grammont, Cd, 11a
 Gramppound, De, 35
 Gran, Bd, 22a, Aa, 21b
 Granada, Dd, 17
 Granada, Emirate of, 16d
 Granard, Cd, 35
 Grand Lahou, Cc, 47c
 Grand Pré, Ea, 42a
 Grand Tartary, Nb, 38a
 Granston, Ab, 11c
 Grantham, Cc, 31a
 Granville, Cc, 46b
 Grauer Bund, Db, 11c
 Grave, Ec, 11a
 Gravelines, Fb, 46b
 Great Abaco I., Fb, 41a
 Great Bahama I., Eb, 41a
 Great Bear Lake, Da, 41
 Great Cayman I., Dc, 41a
 Great Ixuma, Fb, 11a
 Great Fish River (b), 47b
 Great Inagua, Lb, 41a
 Great Inaroo, Bb, 47b
 Great Marlow, Cd, 31a
 Great Ouse, R, Gc, 30
- Great St Bernard Pass, Bc, 11c
 Great Slave Lake, Da, 44
 Greece, Cf, 22a
 Greencastle, Eb, 34c
 Greenland, 40b
 Greenlaw, Bb, 31a
 Greenock, Bc, 33b
 Großswald, Da, 20b
 Grenada, I (W Indies), Fc, 41a
 Grenadines, Is, Fc, 41a
 Grenoble, Fd, 12
 Greta, Cc, 33b
 Greytown, Bb, 47c
 Grimsby, Fc, 27
 Griqualand East, Da, 47b
 Griqualand West, Bc, 47d
 Griquatown, Bc, 47d
 Grinstead, Fc, 27
 Grisons, 11c
 Grodno, Cc, 22a
 Groner Jagardorf, Gb, 8
 Gronowen, Fa, 11a
 Groot Island, Fa, 18a
 Grosswarden, Eb, 25a, Cd, 22a
 Gruyères, Bb, 11c
 Guadalajara (Mexico), Bb, 41a
 Guadalajara (Spain), Db, 17
 Guatiquivir, R, Cd, 17
 Guadeloupe, Fc, 41a
 Guadiana, R, Bd, 17
 Guanahani, Island, Fc, 37a
 Guanajuato, Bb, 41a
 Guastalla, Cb, 15c
 Guatemala, Cc, 41a
 Gueldres, Fc, 11a
 Guiana, Cd, 38a
 Guildford, Fc, 27
 Guildford Court Ho, Cc, 13
 Guilford (Connecticut), Ac, 42b
 Guinea, Cd, 47a
 Guinea (Portuguese), Bc, 47c
 Guingamp, Dd, 28
 Gujarat (Guzerat), Bc, 46
 Gujrat (Punjab), Bc, 46
 Grundwana, (A), 45a
 Gruntru, Dd, 45a
 Gurrankonia, Cc, 45a
 Guyenne, Cd, 13a
 Gwalior Cb, 45a, Cb, 46
 Gwent, Dc, 29c
 Gwynedd, Ba, 29c
- Haarlem, Db, 11a
 Habsburg, Ca, 11c
 Habsburg, Growth of the House of, 21a
 Haddington, Fd, 32
 Hagenau, Dd, 13c, Bb, 19c
 Hague, C de la, Cc, 48a
 Hague, The, Db, 11a
 Hailes, Lf, 30
 Hainault, Cd, 11a
 Hainu, Fc, 41a
 Halberstadt, Ec, 18, Cc, 20a
 Haleb (Aleppo), Eb, 23c
 Halesowen, De, 30
 Haldon Hill, Cb, 29d
 Halifax (England), Cc, 31a
 Halifax (N Carolina), Dc, 43
 Halifax (Nova Scotia), Eb, 42a
 Halland, Ab, 22a
 Halle, Dc, 20a, Cc, 20b
 Halberstadt, Bb, 20a
 Halton, Dc, 27, Da, 29c
 Hamadan, Cb, 3b
 Hamah, Dc, 23c
 Hamburg, Db, 18, Ha, 46b, Cb, 20a
 Hamilton (Scotland), Bc, 33a
 Hamilton (Ontario), Hc, 44
 Hanover (Germany), Bb, 20a
 Hardanger Fjord (Norway), Lb, 28
 Harenc, Db, 23c
 Harfleur, Dc, 46b, Cb, 29b
 Harlech, Bb, 29c
 Harran, Bb, 23a
- Harris, Island, Bb, 32
 Harristown, Cd, 35
 Hartford, Ac, 42b
 Hartland, Bg, 30
 Harwich, Dd, 46b, Gc, 35
 Hastings, Gf, 27, Gg, 30
 Haslemer, Fc, 35
 Hatteras, C, Bc, 42a
 Haughtmond, Dc, 30
 Havana, Db, 41a
 Havelberg, Fb, 18
 Haverfordwest, Bc, 29c
 Haverhill, Bb, 42b
 Haver, Le, Dc, 46b
 Hawaii (Sandwich Is), Bd, 39
 Hawarden, Cc, 29c
 Hawick, Cb, 29d, Cc, 33a
 Hay, Cb, 29c
 Hayti, Lc, 41a
 Heavenfield, Ba, 25a
 Hebrides, Islands, Bb, 32
 Hebron (Palestine), Gc, 23c
 Hebron (S Africa), Cc, 47d
 Hedgley Moor, Da, 27
 Hedon, Fc, 27, Fd, 35
 Heidelberg, Cb, 19c
 Heilbronn, Cb, 19c
 Heiligerlee, Fa, 11a
 Hejaz, Bc, 3b
 Helier, Fa, 46b
 Heligoland (Helgoland) Island, Aa, 20a
 Heligopolis (Baalbek), De, 23c
 Hellespont, Hc, 6
 Helmsdale, Fa, 32
 Helsingborg, Ia, 8
 Helsingfors, C, 22a
 Holston, Af, 27, De, 35
 Hongat's Dun, Ac, 25b
 Hennebont, Ac, 29a
 Henry, C, Cc, 48c, Dc, 43
 Heraclaea, Da, 23b
 Herat, I b, 3b
 Hercules Pt, Bc, 24
 Hereford, Dd, 27, Db, 29c, De, 30
 Hertford, Fc, 27
 Heruh, Jd, I, Gb, 2a
 Herzegovina, Dc, 21a
 Hessen, Bc, 20b
 Hexham, Diocese of, 30a
 Hexham, Cc, 29d, Cd, 30
 Heytesbury, I e, 35
 Hibernia, Ac, 1
 Higham I crrers, Fd, 35
 High Bridge, Bb, 33b
 Hildesheim, Db, 18, Bb, 20a
 Hillsborough (USA), Dc, 43
 Hillsborough (Ireland), Cc, 35
 Himalaya Mts, 45, 46
 Hindon, I c, 35
 Hindu Kush Mts, Ba, 45
 Hippo, Lf, 1
 Hispania, Cc, 1
 Hispaniola Island, Ec, 41a
 Hitchin, Ff, 30, Cd, 31a
 Hlobane, Ba, 47c
 Hobart, Hg, 48a
 Hochkirch, Dc, 20a
 Hohenhinden, Lc, 9
 Hohenzollern, Ab, 19d
 Hokitika, Mg, 48a
 Holkar, Lands of, Cc, 46
 Holkirk Hill, Cd, 43
 Holland, Dd, 11c
 Holme Cultram, Cc, 30
 Holme St Benedict, Hc, 30
 Holme, Ba, 20b
 Holt, Bc, 31b, Ed, 35
 Holy I., Eb, 30
 Holy Roman Empire, Dd, 5
 Homildon Hill, Cb, 29d
 Honduras, Dc, 41a
 Honduras, British, Dc, 41a
 Honfleur, Bb, 13a, Cb, 29b, Dc, 46b
 Honiton, Cf, 27, Ee, 35
 Hooghly (zenudary, town and river), Bc, 45a and 45b
 Hopetown, Bc, 47d
 Hopton Heath, Bc, 31a
 Horn, C, Fg, 38a
- Horsham, Fc, 27, Cd, 31b
 Housatonic, R, Ac, 42b
 Howe, Cape, If, 48a
 Howth, Ec, 34c
 Hoy, Ca, 33b
 Huddersfield, Cb, 36a
 Hudson Bay, Gb, 44
 Hudson Bay Company, Eb, 39
 Hudson Bay Territory, Fa, 44
 Hudson, R, Ac, 42b
 Hudson Strait, Ha, 44
 Hughenden, Gc, 46a
 Hull, Kingston upon, Fc, 27, Cc, 31a
 Hulme, Bc, 31b
 Hulst, Dc, 11a
 Humber, River, Fc, 27
 Hungary, Fe, 4, Gd, 5, Fc, 6, Db, 21a
 Hunni, Od, 1
 Hunnum, Ea, 24
 Huns, Lb, 2a
 Huntingdon, Fd, 27
 Huntly, Cc, 33a
 Huon Islands, Kb, 48a
 Huron, Lake, Cb, 43
 Huron Mission, Ab, 42a
 Hurons, Ab, 42a
 Ilwiccas, Hc, 25a
 Ilkher, Fa, 46b
 Hyderabad (Deccan), Cd, 46
 Hythe, He, 27
- Iberian Peninsula, 16, 17
 Iberus Fl, Cc, 1
 Ibelum, Bg, 23c
 Iceland, Ia, 37a
 Icen, Gd, 24
 Icknield Way, Fe, 24
 Iconium (Konia), Ie, 4, Eb, 23a
 Iconium, or Rum, Kingdom, Fb, 23a
 Idaho, Dc, 44
 Ilchester, De, 24, De, 27
 Illinois, Gd, 44
 Illyrian Province (Fr Lm pre), Ec, 9
 Illyricum, Gd, 1
 Imola, Cb, 15c
 Inchcolm, Ca, 30
 Ingria, Db, 22a
 Inistoge, Cd, 35
 Innsbruck, Cb, 21a
 Inverary, Db, 35
 Invercargill, Lh, 48a
 Invergarry, Bb, 33b
 Invergordon, Bb, 33b
 Inverloch, Ba, 33b
 Inverkeithing, Cb, 33b
 Inverloch, Bb, 33b
 Inverness, Db, 32
 Inverurie, Cb, 33b
 Inyati, Ca, 47d
 Iona, Island, Bc, 32
 Ionian Is, Fe, 7, A Bc, 21b
 Ionium Mare, Gf, 1
 Iowa, Fc, 44
 Iowas, Bb, 43
 Ipswich, Hd, 27, He, 30
 Irak, Cb, 3b
 Ireland, 34, 35
 Irishtown, Cd, 35
 Iroquois, Db, 43
 Irrawaddy, R, Gc, 46
 Irthing, Cc, 29d
 Iron, Ea, 17
 Irvine, Dd, 32
 Isandhlwana, Bb, 47c
 Isauria, Jf, 1
 Isca (Caerleon), Cc, 24
 Isca Damnoniorum (Exeter), Cf, 24
 Ischia, Island, Dd, 16a
- Isère, River, Fd, 12
 Islay, Island, Bd, 32
 Ismail, Df, 22b
 Isanzo, River, Db, 14
 Istria, Db, 14
 Iaurium, Eb, 24
 Italia, Fe, 3
 Italy, 14, 15, 16
 Ituna Aest, Cb, 24
 Ivica Island, Fc, 17
 Ivory Coast, Cc, 47c
 Ivry, Cb, 13b
- Jeon (Andalusia), Dd, 16d
 Jaffa (Joppa), Bf, 23c
 Jagellon, Lands of the House of, Dab, 19b
 Jagerndorf, Fc, 20a
 Jaipur (Jeypore), Cb, 46
 Jalangi, River, 45b
 Jaleswar, 45b
 Huntingdon, Fd, 27
 James Bay, Gb, 44
 James, R, Dc, 43
 Jamestown (Ireland), Bd, 35
 Jamestown (Virginia), Bc, 42a
 Jamaica, Island, Ec, 41a
 Janina, Gc, 8
 Japan, Qc, 37a
 Jarnac, Bd, 13b
 Jaroslav, Gb, 7
 Jarrow, Ec, 30
 Jassy, Df, 22a
 Java, Island, Oe, 37a
 Jedburgh, Cb, 29d
 Jedisan, Da, 21b, Ed, 22a
 Jemappes, Cd, 11a
 Jemmungen, Ga, 11a
 Jena, Cc, 20b
 Jencho, Cg, 23c
 Jerusalem, Bg, 23c and 23e
 Jerusalem, Kingdom of, Jf, 4
 Jervaulx, Ec, 30
 Jessore, 45b
 Jhansi, Cb, 46
 Jholum, R, Ba, 45a
 Jiddah, Gb, 47a
 Jodhpur, Bb, 46
 Johannesburg, C, 47d
 Joppa (Jaffa), Bf, 23c
 Joscelin, Lordship of, Eb, 23c
 Juggernaut (Jugganath), Ed, 45a
 Julich (Juliers), Ba, 19c, Ac, 20a
 Jumèges, Dd, 28
 Juma, R, Cb, 46
 Jura Mts, Aa, 11c
 Jura, Island, Cc, 32
 Juresse Regnum, Ge, 12
- Kabinda, Je, 40a
 Kabul, Aa, 46
 Kaffa, Fd, 22b
 Kairwan, Ec, 3
 Kaiserslautern, Bb, 19c
 Kaiserswerth, Cc, 18
 Kalat, Ab, 46
 Kalisz, Bc, 22a
 Kalpi, Cb, 46
 Kambalu, see Cambalu
 Kambala, Ba, 47c
 Kamchatka, Qb, 39a
 Kamerun, Dd, 47a
 Kamimec, Dd, 22a
 Kammin, Ca, 19a
 Kanara (Canara), Bc, 46
 Kandahar, Aa, 46
 Kandy, Df, 46
 Kangaroo Island, Ff, 48a
 Kansas, Fd, 44
 Kappel, Ca, 11c
 Karachi, Ac, 46
 Karakakua B., Bd, 39
 Karakorum Mts, Ca, 45a
 Karakorum, Ob, 37
 Karkak, 45d
 Kars, Fb, 21b
 Kashmir, Ca, 46
 Kaskaskia, Bc, 43
 Kastamuni, Db, 21b

<p>Katmandu, Eb, 46 Kathiwar, Bc, 45a Kattegat (Cattagat), Fb, 26 Katwa, Ec, 45a and 45b Kazan, Lb, 10 Kedgeres, 45b Keewatin, Fb, 44 Kehl, Db, 18c Keiskamma, R, Cb, 47b Keith, Cc, 33a Kells, Ec, 34a Kelso, Cb, 29d, Fd, 32 Kemp Land, 40c Kendal, Db, 27 Kenfigg, Ea, 35 Kenilworth Castle, Ea, 30 Kenmare, R, Ae, 34a Kennebec, R, Fb, 43 Kentucky, Gd, 44 Kerch, Fd, 22b Kermadec Is., Ne, 48a Kevenlysh, Fd, 35 Keynsham, Df, 30 Key West, Bd, 46c Kharda, Cd, 45c Kharkof, Fc, 22b Khartoum, Gc, 47a Kherson, Ld, 22a Khorasan, Db, 3a Khyber Pass, Ba, 46 Kiakhta, Ob, 40 Kichnef, Dd, 22b Kildermister, Dd, 27 Kidwelly, Bc, 29c Kiof, Ec, 22a Kiel, Ca, 20b Kilbeggan, Cd, 35 Kildara, Ec, 34c Kilfenora, Bd, 34c Kihmane, Ie, 37a Kilkenney, Dd, 34a Killala, Bb, 34c Killaloe, Cd, 34c Killarney, Bd, 34c Killecrankie P, Cc, 33a Killybegs, Bc, 35 Kilmacduagh, Cc, 34c Kilmallock Cd, 34c Kilrush, Bd, 34c Kilayth, Bc, 33a Kilwa, Le, 37a Kimberley, Cb, 48a Kincardine, Cb, 33b King Edward VII Land, 40c King George Sound, Be, 48a Kinghorn, Ec, 32 King Island, Gf, 48a King's Lynn (see Lynn) King's Mountain, Cc, 43 King Sound, Cb, 48a Kingston (Australia), Ff, 48a Kingston (Canada), Hc, 44 Kingston and Port Royal (Jamaica), Ec, 41a Kingston on Thames, Cc, 25c Kingston upon-Hull (see Hull) Kingswood, Df, 30 King Wilhelm II Land, 40c King William's Town, Cb, 47b Kinross, Cb, 33a Kinsale, Cc, 34c Kintore, Cc, 33a Kintyre, Cd, 32 Kirkcaldy, Eb, 35 Kirkcudbright, Ac, 29d Kirkee, Bd, 46 Kirkstall, Ed, 30 Kirkstead, Fd, 30 Kirkwall, Fa, 32 Kirman, Dc, 36 Kirmemuir, Cc, 33a Kishenef (Kichnef), Dd, 22b Kistna, R, Cd, 46 Kittery, Bb, 42b Kiuprii, Ge, 10 Klagenfurt, Cb, 21a Klein Schnellendorf, Fc, 20a Kloster Zeven, Bb, 20a Knarsborough, Eb, 27 Knapdale, Cd, 32 Knighton, Ed, 35 Knights of St John, He, 6</p>	<p>Knocke, Bd, 11a Knockmealdown Mts, Od, 34a Knocktopher, Cd, 35 Knoidart, Cb, 32 Knox Land, 40c Knucklas, Ed, 35 Kolar, Cc, 45a and 45d Kolberg, Ea, 20a Kolhapur, Bd, 45a Kolin, Ec, 20a Kolozsvár, Gc, 6 Komati Poort, Dc, 47d Konakry, Bc, 47c Konkans (Concans), Bd, 45a Kong, Dc, 47c Königgratz, Ec, 20b Kongsberg, Ha, 20a Konia (Iconium), Dc, 21b Kora, Db, 45a Kororareka, Mf, 48a Korygaum, Bd, 46 Kóshin, Fb, 8 Kossair, Gb, 47a Kotah, Cb, 45c, Cb, 46 Kottbus, Ec, 20a Kovno, Cb, 22a Krak (Monreal), Ch, 23c Krak, Cg, 23c Kranganur (Oranganore), Ce, 45a Krishnagar, 45b Krugersdorp, Cc, 47d Kuban, R, Fd, 22a Kulm, Gb, 20b Kumasi, Dc, 47c Kumaon, Ca, 46 Kunerdorf, Eb, 20a Kupang, Ca, 48a Kur, R, Gb, 21b Kurdistan, Cb, 3b, Fc, 21b Kurland (Courland), Cb, 22a Kurnool, Cd, 45a Kuruman, Bc, 47d Kustrin, Eb, 20a Kutais, Fb, 21b Kutchuk Kanarji, Hd, 6 Kyburg, Ca, 11c Kyle, Dd, 32</p> <p>Labrador, Ib, 44 Iaccodive Is., Md, 40a La Charité, Dc, 13b La Conception, Ab, 42a Ladoga, L, Ea, 22a Ladrone Is., Ql, 37a Ladysmith, Ab, 47c Lafayetteville, Dc, 43 Lagos, Portugal, Ad, 16c Iagos (W Africa), Ec, 47 La Guaira, Fc, 41a Iahave, Eb, 42a Iahave Sainte, 11b Iahn, R, Dc, 18 Iahore, Ba, 46 Iairbach, Ed, 10 Iaing's Nek, Aa, 47c La Mancha, Dc, 17 Iambeth, 27a Lamego, Bb, 17 Lammermuir Hills, Fd, 32 Lampeter, Dd, 35 Lanau, Le, 37a Lanark, Bb, 29d, Cc, 33a Lancaster (England), Db, 27 Landreies, Cd, 11a Lanercost, Cd, 30 Lanesborough, Cd, 35 Langensalz, Cc, 20b Langford House, Cd, 31b Langholm, Cb, 29d Langobardi, Fd, 15a Langobardia, Fd, 15a Langport, Dc, 34, Bd, 31b Langres, Fe, 12 Langside, Bc, 33a Languedoc, 15a, 13b Iansdown, Bd, 31a Lanthony, Df, 30 Laodicea, Cc, 23c Laon, Eb, 12 La Plata, Ff, 40a</p>	<p>La Plata, Rio de, Gf, 37a La Présentation, Db, 43 La Réole, Ff, 28 Laras, Dd, 32 Larissa, Gf, 10 La Rochelle, Bc, 13b, Kb, 48c La Serena, Ff, 38a Las Navas de Tolosa, Dc, 16c Laswari, Cb, 46c Lathom House, Bc, 31a Latin States (Greece), Gf, 5 Lauder, Cc, 33b Lauderdale, Cb, 29d Lausenburg, Cb, 20a Laufen, Ba, 11c Launceston (Cornwall), Bf, 27, Bg, 30, Ad, 31a Launceston (Tasmania), Hg, 48a Laund, Fe, 30 Iaupen, Bb, 11c Iauronekirik, Cb, 33b Lausanne, Ab, 11c Iausitz (Iusatia), Fc, 18, Ec, 20b Lavatrae, Eb, 24 Lea, R, Cc, 25c League of God's House, Db, 11c League of Ten Jurisdictions, Db, 11c Lebanon, Mt (Syria), Cc, 23c Lechfield, Ed, 18 Lechbury, Dd, 27 Leeds (Kent), Gf, 30 Leeds (Yorks), Ec, 27, Cc, 31a, Cb, 36a Lee R, Cc, 34a Leeuwarden, Ea, 11a Leeuwin, Cape, Ae, 48a Ieghorn, 15c Iegno, Ec, 9 Legnano, Bb, 15b Le Havre (see Havre) Le Hougue, Cc, 48b Leicester, Cb, 25c, Fd, 27, Ec, 30 Leicester, Diocese of, 30a Leyden (see Leyden) Leighton Buzzard, Cc, 25c Leinster, 34a and b Leipzig, Dc, 20a, Dt, 20b Ierna, Ac, 17 Ieth, Cc, 33b Letrim, Cc, 34c Le Mans, Db, 12 Lemberg, Cd, 22a Lennox, Dd, 32 Ienton, Ee, 30 Leominster, Dd, 27, De, 30 Leon, Ca, 17 Leona, C, 17a Lepanto, Bc, 21b Le Puy, Ed, 12 Lerida, Fb, 16c Lesbos Island, He, 7 Lesser Antilles, Is, Fc, 41a Lessines, Cd, 11a Letterkenny, Df, 34c Leucadia, Gf, 10 Leuk, Bb, 11c Leuthen, Fc, 20a Leven, L, Cc, 32 Lewis Pt, 43a Lewes, Gf, 27, Fg, 30 Lewis, Island, Ba, 32 Leyden, Db, 11a Lhasa, Fb, 46 Libau, Cb, 22a Liberia, Cc, 47c Lichfield, Diocese of, 30a Lichfield, Cb, 25b, Ed, 27, De, 30 Lichtensteg, Da, 11a Liddisdale, Fd, 32 Liège, Bc, 18, Ed, 11a Liège, Bishopric of, DEcd, 11a Iagritz, Fc, 20a Liffey, R, Ec, 34a Lifford, Cc, 35 Lager, Cd, 1</p>	<p>Ligny, 11b and Dd, 11a Liguria, Bb, 14 Lille, Cd, 11a Lima, Fe, 38a Limasol, Ec, 23a, Dc, 23b Limavady, Cc, 35 Limburg, Ed, 11a Limerick, Cd, 34a Limoges, Dd, 12 Limousin, Dd, 12, Cd, 29a Lincluden, Cb, 30 Lincoln, Fd, 30, Fc, 27, Cb, 25a Lindisfarne, Island, Ca, 25b, Fb, 30 Lindisfarne, Diocese of, 30a Lindswards, Cb, 25a Lindley, Cc, 47d Lindsey, Cb, 25b Lindum (Lincoln), Fc, 24 Lingen, Ab, 20a Linlithgow, Bb, 29d, Cb, 33a Iipari Is., Ea, 14 Lisbon, Ac, 17, Ac, 16c Iisburn, Cc, 35 Listoux, Db, 12, Cb, 29a Iiskeard, Bf, 27, Ad, 31b Iismore, Dd, 34a Iithuania, Dc, 22a Iittus Saxoniun, Gf, 24 Liverpool, Cc, 27, Bc, 31a Iivonia, Db, 22a Lixheim, Bb, 19c Llandaff, Cc, 29c, Cf, 30 Ilandavery, Cc, 27, Cb, 29c Ilangollen, Bc, 31b Ilanthony, Cf, 30 Iliantrissant, Ee, 35 Iloanda, Jc, 39 Ioungo, Jc, 39 Lobositz, Ec, 20a Iocarno, Cb, 11c Iochaber, Dc, 32 Lochmaben, Bb, 29d Lochmannagh, Bb, 33b Lockerbie, Cc, 33b Iodi, Bb, 15c Logrono, Ae, 29a Logtown, Cb, 43 Loire, River, Cc, 12 Lombardy, Bb, 21a Lombardy, Kingdom of, Ec, 9 Lombartzyde, Bc, 11a Lome, Ec, 47c Iomond, L, Ba, 30 Londinium, London, Fe, 24 London, Fe, 27, 27a, Gf, 30 Ionion, Diocese of, 30a Londonderry, Db, 34c Long I, Cb, 42a Longone, Cc, 16a Longtown, Cc, 26b Longwy, Cb, 13c Lorenzo Marquez, Dc, 47d Lorient, Bc, 48b Iorne, Cc, 32 Lorraine, Db, 13c Los, Isles de, Bc, 47c Los Angeles, Dd, 44 Los Diabulos (Bermudas Is), Fc, 37a Lostwithel, Bf, 27, Ad, 31a, De, 35 Lot, R, Dd, 12 Lotharinga, Bc, 18 Lothuan, Fd, 32 Loughbrickland, Eb, 34c Loughra, Cc, 34c Louisburg, Fa, 42a Lousiade Archipelago, Ia, 48a Louisiana, Bd, 43 Louth, Fc, 27 Louvain, Dd, 11a Lower Palatinata, Dc, 6 Loyalty Islands, Lc, 41a Lubeck, Ca, 19b, Cb, 20b Lublin, Cc, 22a Iucca, Cc, 14 Lucca, Rep of, Cc, 15c Lucera, Ed, 14 Lucerne, Ca, 11c Lucknow, Db, 46</p>	<p>Ludgershall, Ee, 37 Ludhiana, Ca, 46 Ludlow, Dd, 27, Db, 29c Lugano, town and lake, Cb, 11c Lugdunum (Lyons), Dd, 1 Lugo, Ba, 17 Luguvalium (Carlisle), Db, 24 Luneburg (Germany), Cb, 20a Luneburg (S Africa), Ba, 47a Lunenburg, Eb, 42a Iuneville, Bb, 19c Lusata, Mark of (Launitz), Eb, 4 Lusingan, Ea, 28, Cc, 29a Lussac, Cc, 29a Lutzen, Dc, 20b Luxembourg, Ee, 11a, Bb, 19c, Db, 13c Lydda (St George), Bg, 23c Lydenburg, Cd, 47d Lybia, If, 1 Lyne Regis, Df, 27, Bd, 31a Lymington, Fe, 35 Lyvnd, Cd, 27, Ge, 30 Lyons, Fd, 12 Lys, River, Bhd, 11a</p> <p>Maastricht (Maestricht), Bc, 18 Macao, Oc, 38a Macgillcuddy Reeks, Bd, 34a Mackenzie (Clan), Bb, 33a Mackenzie Dist, Ca, 44 Mackenzie, R, Da, 44 Mackinaw, Aa, 42a Mæcon (Burgundy), Fe, 12 Macron, Cc, 34c Maczowiec, Cc, 22b Madagascar Island, Le, 39 Madeira Island, Jc, 48c Madras, De, 45a, De, 45c, 45d Madrid, Db, 17 Madura, Cf, 45a Maentae, Ca, 24 Maecutus Palus, Kd, 1 Maestricht, Ed, 11a Mafeking, Cc, 47d Maifa, Ac, 17 Magdalen Is., Ea, 42a Magdalena, R, Fd, 41a Magdeburg, Ed, 18, Cb, 20a Magellan, Strait of, Fg, 37a Magenta, Bb, 16b Magerfontein, Bf, 47d Maggiore, Lake, Bb, 14 Magpie, Db, 24 Magnus Muir, Cb, 33a Magyars, Hc, 3 Mahanadi, R, Dc, 46 Maharajpur, Cb, 46 Mahé, Cc, 45d Mahon, Gc, 17 Maidenhead, Cj, 31b Maidstone, Ge, 35 Main, R, Dd, 18 Maine (France), Cb, 12, Fd, 28 Maine (USA), Cb, 42a, Ic, 44 Mainz, Dd, 18, Cb, 19c Majapahit, Oe, 37a Majorca Island, Gc, 17 Majuba Hill, Aa, 47a Malabar Coast, Cf, 45a Malacca, Od, 37a Malaga, Cd, 17 Malakand Pass, Ba, 46 Maldive Is., Md, 40 Maldon, Dc, 25c, Dd, 26 Malikolo, Lb, 48a Malindi, Hd, 40a Malin Le, Da, 34c Mallng, Gf, 30 Malow, Cd, 34c Malmebury, De, 27, Df, 30 Maloja Pass, Db, 11c Malown, Ca, 40 Malpas, Dc, 27, Da, 29c Malplaquet, Cd, 11a Malta, Island, Ef, 10 Malton, Fc, 35</p>
--	---	---	---	--

- Malton, Fb, 27
Malvasia, Bb, 23b
Malvern, De, 30, Bc, 31b
Malwa, Cc, 45a
Mameluke Territory, Hg, 5
Man, I of, Bb, 27
Manar, Gulf of, Cf, 46
Mancha, La, Dc, 17
Manchester, Bb, 36b
Mancunium (Manchester), Dc, 24
Mandalay, Gc, 46
Mangalore, Bc, 46
Manipur, Fc, 46
Manitoba, Fb, 44
Manitoulin, Aa, 42a
Mannehus, Cb, 19c
Manresa, Fb, 17
Manurah, Fc, 23a
Mantes, Fa, 28
Mantua, Cb, 14
Mantua, Marquisate of, Cb, 15c
Manzaneros, Dc, 17
Manzikert, Ke, 4
Mar, Fb, 32
Maracaibo, Fc, 41a
Marathas, Territory of the, 45a, 45b
Marburg, Bc, 20b
Marche, Cc, 13a, Fe, 28
Marches, The (Papal States), Dc, 15c
Marcomanni, Gd, 1
Marengo, Dd, 9
Margarita, Fc, 41
Maria van Diemen, Cape, Me, 46a
Maridunum (Carmarthen), Bc, 24
Marie Galante Island, Fc, 41a
Marneburg, Ga, 20a
Marlenwerder, Ob, 20a
Marignano, Bb, 15c
Maritza, River, Bb, 21b
Mark, County of, Ac, 20a
Market Drayton, Bc, 31b
Marlborough (England), Ee, 27, Cd, 31a
Marlow, Fe, 27
Marmara, Sea of, De, 22a
Marne, R, Eb, 12
Marquessas Is, Cc, 39a
Marra, Dc, 23c
Marroqui, C, 17a
Marseilles, Fe, 12
Marston Moor, Cb, 31a
Martaban, G of, (hd, 46
Martha's Vineyard, Bc, 42b
Martigny, Bb, 11c
Martinique, Fc, 41a
Maryborough (Australia), Id, 46a
Maryborough (Ireland), Dc, 34c
Maryland, Bc, 42a
Mascarenhas Islands, Lf, 37a
Maserfield, Bb, 25a
Masbora Land, Da, 47d
Maskat (Muscat), Dc, 36
Mask, L, Bc, 34a
Massachusetts, Bb, 42b
Massawa, Gc, 47a
Massilia, Ee, 1
Masulipatam, Dd, 45a
Matabele Land, Ca, 47d
Matagorda Bay, Cb, 41a
Matamoros, Cb, 41a
Matanzas, Db, 41a
Matatana, Lf, 37a
Matera, Db, 45c
Matoppe Hills, Cb, 47d
Maubeuge, Cd, 11a
Mauretania Cg, 1
Mauritia, He, 38a
Mauritius, Island, Lf, 40a
Mawddach, Bb, 29c
Maxon, Dc, 20a
May, I of, Ca, 29d
Maybole, Bc, 35b
Mayence, see Mainz
Mayenne, Bc, 6
Maynooth, Fc, 34c
Mayo, Bc, 34c
Mazagan, Ic, 8
Mearns, Fc, 32
Meaux (France), Db, 13b
Meaux (England), Fd, 30
Mecca, Bc, 36
Mechlin, Dc, 11a
Mecklenburg, Db, 20a
Medellin (Spain), Cc, 17
Medina, Bc, 36
Medina de Rio Seco, Cb, 17
Mediolanum, Ed, 1
Mediterranean Sea, Ee, 4
Meean Doab, Ca, 46
Meerut, Cb, 46
Mehadur, Cc, 22b
Mehdipur, Cc, 46
Messen, March of, Fc, 18
Mekka (Mecca), Bc, 36
Mekong, R, Hc, 46
Melandra Castle, Lc, 24
Melbourne, Hf, 48a
Melcombe, Le, 35
Melfi, Ed, 15a
Melinde, Le, 37a
Melite, Ff, 1
Melmoth, Bb, 47c
Melrose, Cc, 33a
Melun, Eb, 12
Melville I, Fa, 48a
Memel (town and river), Cb, 22
Memphis (Egypt), Jh, 1
Mennin, Cd, 11a
Menteith, Dc, 32
Meonwara, Cc, 25a
Meran, Ee, 18
Mercator's Map, 38b
Mercia, Cb, 25b
Mere, De, 27
Merida (New Granada), Ld, 41a
Merida (Spain), Bc, 17
Merioneth, Cb, 29c
Merivale, Ee, 30
Merrimac River, Bb, 42b
Merve, The, Fa, 32
Mersburg, Fc, 18
Mersburg, March of, I, 18
Merton, Cc, 25b, I, 30
Merv, Eb, 36
Mesopotamia, I, f, 1
Messana, Gf, 1
Measina, Ee, 14
Metanus Aest (The Wash), Gc, 24
Methone, Bb, 23b
Methuen, Ba, 29d
Metz, Db, 13c, Cd, 18
Meuse, R, 11a
Mexico, Bb, 41a
Mexico, Gulf of, CDb, 41a
Mézères, Cb, 13c, Dc, 11a
Miami, Bb, 43
Miami, Ab, 46
Michigan, Lake, Bb, 43
Michigan, State, Gc, 44
Michillmackinac, Ca, 43
Micmacs, Da, 42a
Middelburg (Netherlands), Cc, 11a
Middelburg (Transvaal), Cc, 47d
Middle drift, Bb, 47c
Middleham, Eb, 27
Middleton (Cork), Bc, 35
Midhurst, Ff, 27, Fe, 35
Midnapore, Ec, 45a and 45b
Milan, Bb, 15c, Bb, 14
Milazzo, 16a
Milborne Port, Fc, 35
Midura, Ge, 48a
Milford, Ac, 29c
Mincio, R, Cb, 14
Minden, Bb, 20a
Minehead, Ee, 35
Minho, R, Ba, 17
Minnesota, Fc, 44
Minorea, Island, Gc, 16c, Gb, 17
Minsk, Dc, 22a
Miquelon, Island, Fa, 42a
Mirabel (France), Ff, 28
Mirabel (Syria), Bf, 23c
Miramichi Bay, Da, 42a
Miranda (Spain), Da, 17
Miranda (Portugal), Bb, 17
Mirandola, Cb, 15c
Mirzapur, Db, 46
Missenden, Ff, 30
Mississippi, R, AB, 43
Mississippi, State, Fd, 44
Missolonghi, Gf, 10
Missouri, R, Fc, 44
Missouri, State, Fd, 44
Mistassin, L, Hb, 44
Mitchell, Hd, 48a
Mitchell, R, Gb, 48a
Mitchelstown, Cd, 34c
Mittelmark, Db, 20a
Mitylene, Island, Cc, 21b
Modena, Duchy of, 16a, 16b
Modena, Cb, 14, Cb, 15c
Moestia, Hc, 2a
Moffat, Cc, 33a
Mogador, Af, 11
Mogul Empire, Mc, 38a
Mohacs, Bf, 22a
Mohawk, R, Ba, 42c
Mohlel, Fc, 22a
Mondart, Cc, 32
Mold, Ca, 29c
Moldavia, Ca, 21b
Mollwitz, Fc, 20a
Molucca (Spice) Is, Pd, 37a
Mombasa, Ge, 47a
Mona, Bc, 24
Mona Passage, Fc, 41a
Monaco, Ac, 16a
Monaghan, Bb, 34c
Monapia, Bb, 24
Monastir (Bitolia), Cc, 22b
Moncontour, Ab, 15b
Mondgo, Ab, 19
Montlovi, Bb, 21b
Monghyr, Eb, 61a
Mongolia, Oc, 40a
Monk's Bretton, Ed, 30
Monmouth, Dc, 29c
Monmouth Court Ho, Eb, 43
Monreal (Krak), Ch, 23c
Monrovia, Bc, 47c
Mons, 11b and Cd, 11a
Montacute, Df, 27
Montana, Dc, 44
Montapert, Cc, 15b
Montauban, Dd, 12, Cd, 13b
Mont Cenis Pass, Cf, 18
Monte Cassino, Dd, 14
Montenegro, Ab, 21b
Montepulciano, 15c
Monterey, Bc, 41a
Monte Video, Gf, 39a
Montferrat, Marquisate of, Bb, 15c
Montgomery (Wales), Cb, 29c
Montlhéry, Dd, 13b
Montmorenci, Falls of, 43a
Montpellier, De, 13a
Montpenzier, Dc, 13b
Montreal, Ca, 42a
Montrose, Fc, 32
Mont St Michel, Ed, 28
Montserrat, Fc, 41a
Monza, Bb, 15c
Mook, Ec, 11a
Moorfoot Hd, Bb, 29d
Moradabad, Cb, 46
Morant, Ec, 41a
Morar, L, Cc, 32
Morar, Cb, 46
Morat, Bb, 11c
Moravia, Hd, 18, Bd, 22a
Morea, Peninsula, Bc, 21b
Morgarten, Ca, 11c
Mauria, 23c
Moriara, Ab, 29a
Morocco, Ca, 47a
Morpeth, Fc, 35
Mortain, Bb, 13a, Ed, 28
Mortimer, Lands of House of, Cb, 29c
Mortimer's Cross, Dd, 27
Morven, Cc, 32
Moscow, Fb, 22a
Moselle, R, Cd, 18
Moskovo, Principality of, Jb, 5
Mosquito Coast, Dc, 41a
Mossel Bay, Bb, 47b
Mostar, Dc, 21a
Mosul, Ke, 4, Gb, 23a
Moulmein, Gd, 46
Mount Baden, Cc, 25a
Mt Desert I, Db, 42a
Mount Grace, Ec, 30
Mountmelick (Queen's Co), Dc, 34c
Mount Wilson, Dc, 48a
Mourne Mts, Eb, 34a
Moydart, Bb, 33b
Mozambique, Le, 37a
Muck, Island, Bc, 32
Mudki, Ba, 46
Mudon, Eb, 11a
Mulrea, Bc, 34a
Mulhausen, Dc, 13c, Bc, 19c
Mull Island, Cc, 32
Mullingar, Dc, 31c
Multan, Ba, 46
Munich (Munchen), Cb, 19b
Munkacs, Cd, 22b
Munster, Ac, 20a
Murchison River, Ad, 48a
Murcia, Ec, 17
Muri, Ca, 11c
Murray River, Ge, 48a
Murrumbidgee River, He, 48a
Murshidabad, Ec, 15a and 45b
Murus Hadriani, Cb, 1
Muscat, Dc, 3b
Musselburgh, Cc, 33b
Mysia, Hf, 1
Mysore, Cc, 45a, Cc, 45b
Myton, Dc, 29d
Naasden, Eb, 11a
Naas, Ec, 34c
Nafels, Da, 11c
Nagpur, Cc, 45a
Nairn, Cb, 33b
Najera, Ac, 29a
Namur, 11b and Dd, 11a
Nancy, Db, 13c
Nanking, Oc, 40a
Nannine, Bd, 48a
Nantes, Cc, 12
Nantucket, Cc, 42b
Nantwich, Bc, 31b
Napier, Nf, 48a
Naples, Ed, 14
Narbada, R, Cc, 45a
Narberr, Bc, 29c
Narbonne, Ee, 12
Narrow Seas, 48b
Narwa, Db, 22a
Nase, The, Eb, 26
Naseby, Cc, 31b
Nassau (Germany), Bc, 20b
Nassau (W Indies), Eb, 41a
Natal, Ab, 47c
Natchez, Ad, 43
Naupha, Bc, 21b
Navan, Ec, 34c
Navarino, Gf, 10
Navarre, Ea, 17
Navarrete, Da, 16d
Nazos, Duchy of, Hf, 5
Naze Ihe, Db, 48b
Neagh, Lough, Eb, 34a
Neapolis, Fe, 1
Neath, Cc, 29c
Nebraska, Ec, 44
Neckar, R, Dd, 18
Negapatam, 45d
Negropont, Island, Bc, 21b
Neisse, Fc, 20a, Bc, 22b
Neisse, River, Fc, 20a
Nelson, Ng, 48a
Nemrot, Dd, 22b
Nen River, Cb, 25a
Nenagh, Cd, 34c
Nepal, Db, 46
Nephin, Mtn, Bb, 34a
Nees, Loch, Db, 32
Netherby, Cb, 29d
Netherlands, 11a
Neuchâtel (Canton, town and lake), Ab, 11c
Neufchâteau, Ab, 19c
Neuhäusel, Bd, 22a
Neumark, Eb, 20a
Neuse, Fc, 11a
Neustria (France), Cc, 3
Neustria (Lombardy), Bb, 14
Nevada, Dd, 44
Nevers, Ea, 12, Dc, 29b
Neville's Cross, Dc, 29b
News, Island, Fc, 41a
New Albion, Dc, 38a
New Amsterdam (New York), Ac, 42b
Newark (England), Cc, 31a
New Brunswick, Ic, 44
Newburn, Cb, 31a
Newbury, Gf, 31a
New Caledonia, Island, Kc, 48a
New Caledonia (N America), Cb, 44
New Castle (Spain), Dc, 17
Newcastle (Australia), Ic, 48a
Newcastle (Dublin), Cd, 35
Newcastle (Limerick), Bd, 34c
Newcastle (Natal), Aa, 47c
Newcastle (Northumberland), Eb, 27
Newcastle under-Lyme, Bc, 31b, Ed, 35
New East Prussia, Hb, 20a
New England, Ac, 42c
Newfoundland, I, Fa, 42a
New Galicia, Bb, 41a
New Galloway, Dc, 35
New Granada, Ed, 41a
New Guinea, Island, Qe, 40a
New Hampshire, Bb, 42b
New Hanover (Natal), Bb, 47c
Newhaven (Connecticut), Ac, 42b
New Hebrides, Islands, Lb, 48a
New Holland (Australia), Pf, 39
New Jersey, Cb, 42a
New London, Ac, 42b
Newmarket, Dc, 31b
New Mexico, Ed, 44
New Navarre, Aa, 41a
New Netherlands, Cb, 42c
New Orleans, Ae, 55, Ac, 56b
New Plymouth, Mf, 48a
Newport (Connecticut), Bc, 42b
Newport (Cornwall), Dc, 35
Newport (I of Wight), Ef, 27
Newport Pagnell, Cc, 31a
New Providence, Eb, 41a
New Radnor, Ed, 35
New Republic, Ba, 47c
New Romney, Ge, 35
New Ross, Ed, 34c
Newry, Down, Eb, 34c
New Schleswig, Da, 18
New Shoreham, Fe, 35
New Siberian Is, 40b
New Silesia, Gc, 20a
New South Wales (Australia), 48a
New South Wales (N America), Fb, 44
New Sweden, Bc, 42c
Newton (Lancs), Ed, 35
Newtown (Isle of Wight), Fe, 35
Newtown Ards, Fb, 34c
Newtown Butler, Fermanagh, Db, 34c
New York, Cb, 42a
New Zealand, 48a
Niagara, Hc, 44
Nicaea, Da, 23a
Nicaea (Empire), Cb, 23a
Nicaragua, Dc, 41a
Nica, Ac, 15c

<p>Nicomedia, Da, 23c Nieuport, Bc, 11a Nigeria, Fc, 47c Nigritia, Jd, 39a Nijni Novgorod, Gb, 22a Nile, R., Gb, 47a Nimes, Fe, 12 Nimwegen (Nijmegen), Ec, 11a Ning-po, Fc, 40a Ninus, Lf, 1 Niort, Ee, 28 Nishni Novgorod, Gb, 22a Nish (Nissa), Bb, 21b Ninus, Lf, 1 Nisibus, Lf, 1 Nith, River, Cb, 30 Nithsdale, Ed, 32 Nivelles, 11b and Dd, 11a Nivernais, Dc, 13a Nizam's Dominions, Cd, 45a, Cd, 46c Nombre de Dios, Ea, 41a Nordgau, Ed, 18 Nordheim, Dc, 18 Nördlingen, Db, 19c Nordmark, Fb, 18 Nore, Db, 48b Norham, Cb, 29d, Bb, 31a Noricum, Fd, 1 Normanton, Gb, 48a Norfolk (England), Gd, 27 Norfolk (U S A), Bc, 42a Norfolk I., Ld, 48a Normandy, Duchy of, Cb, 12 Northallerton, Eb, 27, Dc, 29d North America, 37-40, 42-44 Northampton, Fd, 27, Fe, 30 North Berwick, Eb, 35 North Carolina, Bc, 42a, Gd, 44 North Channel, Ea, 34a North Dakota, Ec, 44 North Foreland, Db, 48b North Gyrras, Cb, 25a North Pole, 40b North Ronalds, Island, Ca, 33b North Sea, Ca, 4, 26, 46b North Uist, Island, Ab, 32 Northumbria, Ca, 25b North Wales, 30a North West Cape, Ac, 48a Norway, 26 Norwich, Hd, 27, He, 30 Notley, Ff, 30 Nottingham, Cb, 25c, Ed, 27, Cc, 31a Novae, Hc, 2b Novara, Bb, 15c Nova Scotia, Ea, 42a Novaya Zemlya, I, 40b Novgorod, Eb, 22a Novibazar, Bc, 22b Nullarbor Plain, De, 48a Numea, Lc, 48a Nuneaton, Ee, 30 Nuremberg (Nurnberg), Ed, 18, Cb, 19a, Db, 19c</p>	<p>Oland, Island, Fa, 6 Old Castle, Db, 17 Oldenburg, Bb, 20b Oldham, Bb, 36b Old Leighin, Cd, 35 Old Providence I., Dc, 41a Old Sarum, Fe, 35 Oléron, I de, Cd, 12 Olcana (Ikley), Ec, 24 Olmütz, Fd, 20a, Db, 21a Omagh, Db, 34c Oman, Dc, 3b Onega, L, Fa, 22a Ontario, Lake, Db, 43 Oodeypore (Udaipur), Bc, 45a Oporto, Ab, 17 Oran, Bc, 6 Orange (Albany), Ca, 42c Orange (France), Cd, 47d Orange Free State (Orange River Colony), Cc, 47d Oranmore, Cc, 34c Orbitello, Cc, 16a Orches, Cd, 11a Ordovices, Cd, 24 Oregon, Cc, 44 Orford, Hd, 27 Orina, River, Bc, 28a Orinoco, River, Fd, 41a Orissa, Ec, 45a Orkney Is., 32, Fa, 39 Orleans, De, 12 Orleans, Isle of, 43a Orleans, Lands of the House of, 13b Ormskirik, Bc, 31a Ormuz, Dc, 3b Orontes (Ferrous), Dc, 23c Orsova, Cc, 22b Ortegai, C, Aa, 17 Orthez, Bd, 9 Oruba, Fc, 41a Orvieto, Dc, 15c Osabruck, Db, 18, Ab, 20a Ossory, Dd, 34c Ostend, Bc, 11a Ostua, Dd, 14 Ostmark, Fc, 18 Ostrogothi, Id, 1 Oswestry, Cb, 29c Otago, Lh, 48a Otabeite, Island, Bc, 40a Otchakof, Ed, 22b Otranto, Fd, 15a Ottawa, Hc, 44 Otterburn, Cb, 29d Ottery St Mary, Cg, 30 Ottoman Empire, Growth of, 21b Ottoman Turks, Hf, 5 Oudenarde, Cd, 11a Oudh, Db, 45a, 45b, 46 Ourique, Ad, 16c Ouse, Great, R., Gd, 27 Ouse, River, Dc, 28 Overysel, Province, Fb, 11a Oviedo, Ca, 17 Oxford (England), Ee, 27, Ef, 30, Dc, 25d, Cd, 31a Oxus, R (Amu Daria), Eb, 3b</p>	<p>Panama, Ed, 41a Panipat, Cb, 45a Panniar, Cb, 46 Pannonia, Gd, 1 Papal States, Dc, 16a, Dc, 16b, 16a, b, c Paphlagonia, Je, 1 Para, Gc, 38a Paraguay, Ff, 38a Paresno, Db, 16b Paris, Eb, 12, 13c Parisii, Fc, 24 Parma, Cb, 14, Cb, 15c Parma, Duchy of, 16a, 16b Parret, R., Bc, 25b Parry Is., Bc, 40b Passamaquoddy Is., 42a Passarowitz, Cc, 22a Passau, Fd, 18 Patay, Cb, 29b Patiala, Ca, 46 Patna, Eb, 45a Patras, Cf, 10 Patzinaks, Hc, 5 Pau, 13d Paumotu Is., Cc, 40a Pavia, Bb, 14, Bb, 15c Pawtucket, Bc, 42b Pearce, R., Db, 44 Pearl I., Ea, 41a Pecastan (tribe), Cb, 25a Peebles, Ec, 35 Pegu, Gd, 46 Peipus, L., Db, 22a Peking, Ob, 39 Pella, Aa, 47b Peloponnesus, Gc, 3 Pelusium, Ec, 23a Pemaquid, Cb, 42b Pembroke, Bc, 29c Penang, Od, 40a Pensicola, Fb, 16c Penner, R., Gc, 45d Pennsylvania, Bb, 42a, Hc, 44 Penobscot (R and bay), Cu, 42b Penrith, Db, 27 Penryn, Ad, 31a, De, 35 Pensacola, Bd, 43 Penselwood, Hc, 25d Pontapolis, Dc, 14 Pentland Hills, Ed, 32 Perche, Fd, 28 Perok, Ed, 22b Pergamum, Db, 23a Perigord, Cd, 13a, Cd, 29a Perigueux, Dd, 12 Pernambuco (Recife), He, 37a Peronne, Eb, 12 Perpignan, 13d Persarum Regnum, Ng, 1 Pershore, Dd, 27, De, 30 Persian Gulf, Dc, 3b Perth (Scotland), Ec, 32 Perth (W Australia), Bc, 45a Peru, Fe, 37a Perugia, Dc, 14, Dc, 15c Pesaro, Dc, 14, Dc, 15c Peshawar, Ba, 46 Peterborough, Fe, 30 Peterhead, Dc, 33a Petersburg (Russia) (see St Petersburg) Petersfield, Ff, 27 Peterwarden, Bd, 22a Petroparlovsk, Qb, 30a Pevensy (Anderida), Dc, 23a Philadelphia, Bb, 42a Philhaugh, Bb, 31b, Cc, 33a Philperville, Dd, 11a Philippine Is., Pd, 38a Philpoppohs, Bb, 21b Philppsburg, Eb, 13c, Cb, 19c Philpstown, Dc, 34c Phrygia, If, 1 Piacenza, Bb, 14, Bb, 15c Pickawillany, Cb, 43 Pickering, Fb, 27 Picton, Mg, 48a Piedmont, 16a, 16b</p>	<p>Pietermaritzburg, Bb, 47c Pieters, Bb, 47c Pietersburg, Cb, 47d Piet Retief, Dc, 47d Pinar del Rio, Db, 41a Pindus Mts, Gaf, 10 Pinerolo, Ab, 15c Pinkie, Cc, 33a Pinos, Isle de, Db, 41a Piombino, Cc, 15c Pirna, Ec, 20a Pisa, Cc, 14, Cc, 15c Piscataqua Bay, Bb, 42b Piscataqua, R, Cb, 42a Pindia, Jf, 1 Pitearn I., Cf, 40a Pittenweem, Eb, 35 Piacentia (Newfoundland), Ga, 42a Plasencia, Bb, 17 Plassey, Ec, 45a and 45b Plancenoit, 11b Pleshey, Ge, 27 Plettenburg, Ca, 47b Plevna, Ge, 10 Plock, Gb, 20a Plymouth (Devon), Bf, 27 Plymouth (Massachusetts), Bc, 42b Plympton, Bf, 21, Bg, 30 Po, R., 14 Podlesia, Dc, 22a Podolia, Dd, 22a Poggibonsi, 15c Poissy, Db, 13b, Db, 29a Poitiers, De, 12, Fe, 28 Poitou, Cc, 12, Ee, 28 Pola, Db, 14 Poland, Fb, 5, Gb, 6, 22a Poland, Little, Cc, 22a Polotsk, Db, 22a Poltava, Ed, 22a Pombal, Ac, 17 Pomerania, Hb, 18, Eb, 20a Pomerania, Eastern, Fa, 20a, Fb, 7 Pondicherry, Cc, 45a, Cc, 45c, 45d Pondoland, Da, 47b Pontferrada, Ba, 17 Pontefract, Ed, 30, Ec, 27, Cc, 31a Pontevedra, Aa, 17 Ponthieu, County of, Da, 12, Ca, 29a Pontigny, Dc, 29a Pontus, Jf, 1 Pontus Euxinus, Je, 1 Pontvallain, Bc, 29a Poole, Cd, 31a, Cb, 48b Poona, Bd, 45a, Bd, 46 Portadown, Eb, 34c Portage la Prairie, Fb, 44 Port Antonio, Fc, 41a Portarlinton, Dc, 34c Port Arthur (Canada), Gc, 44 Port Darwin, Ea, 48a Port Elizabeth, Cb, 47b Portland (Australia), Gf, 48a Portland (Maine), Cb, 42a, Hc, 44 Port Macquarie, Ie, 48a Port Mahon, Cc, 8 Port Nicholson, Ng, 48a Porto Bello, Ea, 41a Port of Spain, Fc, 41a Porto Novo, 45d Port Phillip, Gf, 48a Porto Prava, He, 48c Porto Rico, Island, Fc, 41a Porto Seguro, He, 37a Portree, Bb, 32 Port Royal (Nova Scotia), Eb, 42a Port Royal (S Carolina), Cd, 43 Port Royal (Jamaica), Ec, 41a Port Said, Ga, 47a Port St Julian, Fg, 38a Port Simpson, Bb, 44 Portsmouth (England), Ef, 27; Cb, 48b</p>	<p>Portsmouth (Virginia), Dc, 43 Portsmouth (Maine), Cb, 42a Portsoy, Cb, 38b Portugal, County of, 16c Portugal, Kingdom of, 17 Portuguese East Africa, Db, 47a Portus Lemanse (Lymne), He, 24 Portus Magnus, Ef, 24 Posen, Fb, 20a, Bc, 22a Potchefstroom, Ec, 47d Potgieter, Cc, 47d Potomac, R., Dc, 43 Potadam, Db, 20a Poughkeepsie, Bb, 43 Powick Bridge, Bc, 31a Powys, Cd, 27, Cb, 29c Prague, Eb, 6, Eb, 9, Gc, 18, Ca, 21a Prato, Cc, 15c Presqu'île, Cb, 43 Pressburg, Hd, 18, Db, 21a Prester John, Kd, 37a Preston, Dc, 27, Bc, 31a Prestonpans, Cc, 33b Pretoria, Cc, 47 Priegnitz, Db, 20a Prince Edward I (Isle de St. Jean), Ea, 42a, Ic, 44 Prince Rupert, Bb, 44 Princess Charlotte Bay, Ga, 48a Priput, R, Dc, 22a Prims, Gd, 46 Prosperous, Ec, 34c Provençe, County of, Ee, 13a Provençe, Marquisate of, Ed, 13a Providence, Ec, 42b Provinciae Regnum, Fe, 12 Prussia, 20a, 20b Prussians, Gb, 4 Pruth, R, Ca, 21b, Dd, 22a Puerto Principe, Eb, 41a Pulcat, 45d Punjab, Ba, 45c, Ba, 62 Purnea, Eb, 45a Pwllheli, Dd, 35 Pyrenez Mts, Dc, 1 Pyrenez Mts, 17 Fyretus, R (Pruth), Id, 1 Quadi, Gd, 1 Quatre Bras, 11b and Dd, 11a Quebec, Ca, 42a, 43a Quedlinberg, Ec, 18 Queenborough, Gc, 35 Queen Charlotte Island, Bb, 44 Queensferry, Ec, 35 Queenstown, Ca, 47b Quercy, Cd, 13a, Ff, 28 Quetta, Aa, 46 Quiberon, Db, 48b Quilon, Cf, 45a Quimper, Ac, 48b, Cc, 28 Quimperie, Ac, 29b Quito, Fd, 37a Raby, Eb, 27, Dc, 29d Race, C, Eb, 48c Radcot Bri, Le, 27 Radnor, Cd, 27 Radom, Cc, 22a Raglan, Bf, 31a Ragusa, Rep of, Ed, 8 Rajahaban, 45b Rajputana, Bb, 46 Raleigh, Dc, 43 Ramilles, Dd, 11a Ramleh, Bg, 23c Rammagar, Ba, 46 Rampur, Cb, 46 Ramsey, Fe, 30 Rangoon, Gd, 46 Raphoe, Db, 34c Rappahannock, R, Dc, 43 Rapperswyl, Ca, 11c Rasilawic, Cc, 22b</p>
--	--	---	--	---

- Ratae (Leicester), Ed, 24
 Rathoormac, Bd, 35
 Rathfarnham, Ec, 34c
 Rathlin I, Ea, 34c
 Rathmines, Ec, 34c
 Ratusbon, Fd, 18
 Ratonah, Cd, 35
 Ravenglass, Cb, 24
 Ravenna, Db, 14, Db, 15c
 Ravenspur, Gc, 27
 Ravenstein, Ec, 11a
 Ravi, R, Ba, 45a
 Rawalpindi, Ba, 46
 Reading (England), Fe, 27, Ff, 30
 Redesdale, Cb, 29d
 Red River Colony, Fb, 44
 Red Russia, Cc, 22a
 Red Sea, 47a
 Ree, L, Dc, 34a
 Reggio, Ea, 14, Cb, 15c
 Regni, Ff, 24
 Regnum (Chichester), Ff, 24
 Regulbium (Reculver), He, 24
 Rehdaniya, Dd, 21b
 Reigate, Fe, 27
 Reims, Ef, 12
 Renfrew, Dd, 32
 Rennes, Bb, 29a
 Requena, Ec, 17
 Retford, Cc, 31a
 Rethel, Eb, 29b
 Réunion, Island, Ll, 40a
 Reval, Cb, 22a
 Rha, R (Volga), Md, 1
 Rhaetia, Fd, 1
 Rhayader, Ed, 35
 Rhé, Ile de, Ce, 12
 Rheims (see Reims)
 Rheinfelden, Ba, 11c
 Rhenus, R, Ed, 1
 Rhine, R, CD, 18
 Rhine, Confederation of the, Eb, 9
 Rhine Province, Ac, 20b
 Rhodanus fl, Ea, 1
 Rhode I, Bc, 42b
 Rhodes Drift, Cb, 47d
 Rhodes Island, Hf, 5, Cc, 21b, Df, 22a
 Rhodesia, Ca, 47d
 Rhone, R, Ff, 12
 Rhuddlan, Cc, 27, Cc, 29a
 Ribbles, R, Dc, 27
 Richelieu, R, Ca, 42a
 Richmond (Natal), Bb, 47c
 Richmond (Virginia), Bc, 42a
 Richmond (Yorks), Eb, 27, Dc, 29d, Cd, 31b
 Rieti, Dc, 10b
 Riga, Cb, 22a
 Rimini, Db, 14, Db, 15c
 Ringmere, Db, 25d
 Rio de Janeiro, Gf, 39a
 Rio Hacha, Ec, 41a
 Ripon, Eb, 27, Ec, 30
 Ripuaru Franci, Ec, 1
 Rivaulx, Ec, 30
 Rivière du Loup, Da, 42a
 Roanoke I, Bc, 42a
 Roanoke, R, Dc, 43
 Robertabridge, Gf, 30
 Rochdale, Bb, 36a
 Roche, Ed, 30
 Rochefort, Bc, 9, Kb, 48c
 Rochelle, La, Ce, 12
 Rochester, Ge, 27, Gf, 30
 Rochester, Diocese of, 30a
 Rockhampton, Ic, 48a
 Rockingham, Fd, 27
 Rockingham Forest, Fd, 24
 Rocroy, Cb, 13c, Dc, 11a
 Rodes, Dd, 29a
 Roebourne, Bc, 48a
 Rohilkhand, Cb, 45a
 Roma, Fe, 1
 Romagna, Dc, 15c
 Roman Britain, 24
 Roman Empire, Eastern, 2, 5, Holy Roman Empire, 5, 6
 Romanola, Cb, 15b
 Rome, 14a and Dd, 14
- Romney (Kent), Gf, 27; Db, 48b
 Romsey, Eg, 30
 Roncaglia, Df, 18
 Roncesvalles, Bd, 3
 Ronda, Cd, 17
 Rorke's Drift, Bb, 47c
 Rossa, Ga, 17
 Roscommon, Cc, 34a
 Roscrea, Dd, 34c
 Ross (Cork), Ce, 34c
 Ross (Hereford), Dc, 27
 Ross (Wicklow), Cd, 35
 Rossbach, Cc, 20a
 Rosslyn, Cb, 30
 Rostock, Da, 20b
 Rothsay, Bc, 33a
 Rotterdam, Dc, 11a
 Rouen, Dd, 12, Fd, 28, Cb, 29a
 Rouergue, Dd, 13a, Dc, 29a
 Roundway Down, Cd, 31a
 Roussillon, 13d
 Rouvray, Cb, 20b
 Rovigno, Dd, 15b
 Rowton, Bc, 31b
 Roxburgh, Cb, 29d, Fd, 32
 Roxbury, 43b
 Royale, Ile (C Breton I), Ff, 42a
 Rufford, Ed, 30
 Rugen I, Ff, 18, Da, 20b
 Rugu, Fc, 1
 Rullion Green, Cc, 33b
 Rum Island, Bc, 32
 Rum, or Iconium (Kingdom), Ff, 23a
 Runcorn, Bb, 25c
 Runnymede, Fe, 27
 Rupert's Land, Ba, 42a, Gb, 44
 Ruppin, Db, 20a
 Ruremonde, Ec, 11a
 Ruschuk, Dc, 22a
 Russell, Mf, 48a
 Russia, 22a and b, 27
 Russian Empire, 39
 Russian States, Jb, 5
 Rustenburg, Cc, 47d
 Rutherglen, Bc, 33b
 Ruthin, Cc, 27, Ca, 29c
 Ruth, Cb, 11c
 Rutupiae (Richborough), He, 24
 Rye, Ge, 35
 Rykneld Way, Ed, 24
 Rymnik, Dd, 32b
- Saale, R, Ec, 18
 Saanen, Bb, 11c
 Saba Is, Fc, 41a
 Sabancuy, Cc, 41a
 Sable, C, Dd, 42
 Sabraon, Ba, 46
 Sabrina Aest (Savern), Cc, 24
 Sabugal, Bb, 17
 Saco Bay, Bb, 42b
 Sacramento, Gf, 38a
 Sadowa, Ec, 20b
 Saginaw Bay, Cb, 43
 Sagitta (Sidon), Cc, 23c
 Saguenay, R, Ca, 42a
 Sahagun, Ca, 17
 Sahara, Jc, 45b
 St Albans, Fe, 27, Ff, 30
 St Amand (Brabant), 11b
 St Amand (Flanders), Cd, 11a
 St Andrew I, Dc, 41a
 St Andrews, Diocese of, Da, 30
 St Andrews, Ca, 29d, Fc, 32
 St Anne's, Ec, 41a
 St Asaph, Cd, 30
 St Augustine, Dd, 41a
 St Bartholomew, I, Fc, 41a
 St Bee, Cc, 30
 St Bernard Pass, Great, Bc, 11c
 St Blaize, Ad, 31b
 St Cast, Bc, 48b
 St Clair, Ab, 42a
- St David's, Ac, 29c, Af, 30
 St Denis, Dd, 13b
 Santes, Cd, 12, Bd, 29a
 St Eustatius, Island, Fc, 41a
 St Gallen, Canton and town, Da, 11c, Dc, 18
 St George (Lydda), Bg, 23c
 St George, Str of, 23d
 St Germain, Bb, 13c
 St German's, Bg, 30
 St Gothard, Hungary, Bd, 22a
 St Gothard Pass, Cb, 11c
 St Helena Island, Ic, 40a
 St Helena Bay, Ab, 47b
 St Helen's, Cb, 48b
 St Ives (Cornwall), Dc, 35
 St Ives (Huntingdon), Cc, 31a
 St Jean d'Angely, Bd, 13b
 St Jean, Ile de (Prince Edward I), Ea, 42a
 St John, Bb, 42a, Ic, 44
 St John's (Newfoundland), Ga, 42a
 St John's (Richieu), Ca, 42a
 St John's Town (London derry), Cc, 35
 St Johnstown (Longford), Cd, 35
 St Joseph, Bb, 42a
 St Joseph I, Aa, 42a
 St Juan de Ullao, Cc, 41a
 St Kitt's, Island, Fc, 41a
 St Lawrence R, Da, 42a
 St I azaro Arch, Pd, 37a
 St Lo, Bb, 29a
 St Louis (U S A), Ac, 43
 St Louis (W Africa), Ba, 47c
 St Louis Fort (Nova Scotia), Eb, 42a
 St Lucia Island, Fc, 41a
 St Malo, Bc, 48b
 St Martin, Fc, 41a
 St Martin, C, Ab, 47b
 St Mary (Canada), Bc, 42a
 St Mary (Maryland), Ac, 42c
 St Mawes, Dc, 35
 St Michael, Dc, 35
 St Neot's, Fc, 30
 St Omer, Bd, 11a
 Saintonge, Cd, 12, Ef, 28
 St Osyth, Hf, 30
 St Petersburg, Eb, 22b
 St Pierre, Island, Gb, 39a, Fa, 42a
 St Pol, Artois, Bd, 11a
 St Pol de Léon, Cd, 28
 St Quentin, Dd, 13a
 St Sauveur, Dd, 42a
 St Symeon (Seleucia), Cb, 23c
 St Thomas, Island, Fc, 41a
 St Thomé, Island, Dc, 47a
 St Trond, Ed, 11a
 St Valery, Ca, 29a, Dc, 48b
 St Vast, Bb, 29a
 St Vincent, Island, Fc, 41a
 St Vincent C, Ad, 17
 Saladin and the Ayubites, Empire of, Ec, 23a
 Salamanca, Bb, 16c, Cb, 17
 Saldanha, Ca, 17
 Saldanha Bay, Ab, 47b
 Salem (Massachusetts), Bb, 42b
 Salerno, Ed, 14
 Salerno, Duchy of, Ed, 15a
 Salford, Bb, 36b
 Salian Franks, Da, 2a
 Salisbury (Rhodesia), Da, 47d
 Salisbury (Wilts), Ea, 27, Ef, 30
 Saimon Falls, Cb, 42a
 Salona, Ge, 1
 Salonica, Bb, 21b
 Salonica, Kingdom of, Ba, 23b
 Salsette Is, Bd, 45a
 Saltlilo, Bb, 41a
 Salt Lake City, Dc, 44
 Saluzzo, Marquisate of, Ab, 15c
 Salwood, R, Gd, 46
 Saizburg, Fe, 18
 Salzburg, Archbishopric, Cb, 21a
- Samana, C, Fc, 41a
 Samarkand, Eb, 3b
 Sambre, River, Dd, 11a
 Samminiato, 15a
 Samos, Island, Cc, 21b
 Samosata, Kd, 2a
 San Apollinaris in Classe, Dd, 15a
 San Bias, G of, Ed, 41a
 Sancerre, Dc, 13b
 San Christoval, Cc, 41a
 San Christoval, Ka, 48a
 Sandal, Ec, 27, Cc, 31b
 Sandarbana, 45b
 Sanday Island, Ca, 33b
 San Domingo Island, Cc, 41a
 Sandomir, Cc, 22b
 Sandwich, He, 27, Db, 48b
 Sandwich Is, Bc, 39a
 Sandy Cape, Ic, 48a
 San Francisco, Cd, 41
 San Germano, Dd, 15b
 San Gimignano, 15c
 San José, Dd, 41a
 San Juan, Fc, 41a
 San Juan de Nicaragua, Dc, 41a
 San Juan de los Remedios, Eb, 41a
 San Juan de Ullao, Cc, 41a
 San Luis, Ge, 38a
 San Luis Potosi, Bb, 41a
 Sanpo, River, Eb, 45a
 Sanquhar, Cc, 33b
 San Roque, 17a
 San Salvador, Island, Dc, 41a
 San Salvador, Eb, 41a
 San Salvador (Bahia), He, 37a
 San Sebastian, Da, 17
 Santa Barbara Is, Cc, 38a
 Santa Cruz (Brazil), Fe, 58a
 Santa Cruz Is (Australasia), La, 48a
 Santa Cruz (Canary Is), Jd, 48c
 Santa Cruz Is (W Indies), Fc, 41a
 Santa Marta, Ec, 41a
 Santander, Da, 16d, Da, 17
 Santiago de Compostella, Aa, 16c
 San Thomé, I (W Africa), Dc, 47a
 Santiago de Cuba, Ec, 41a
 Santiago (Spain), Aa, 17
 Santiago (Chile), Ff, 38a
 Sao Paulo, Gf, 38a
 Saragossa, Eb, 16c, Eb, 17
 Saraiyev, Dc, 21a
 Saratof, Lc, 10
 Saratoga, Eb, 43
 Sardinia (Island), Bd, 14
 Sardina, Kingdom of, 16a, 16b
 Sargana (district and town), Da, 11c
 Sarmatia (Slavonic Peoples), Jc, 1
 Sarthe, River, Bc, 12
 Saskatchewan, Eb, 44
 Sarsbach, Cb, 19c
 Satara, Bd, 40
 Satpura Mts, Bc, 45a
 Sault Ste Marie, Aa, 42a
 Saumur, Cc, 12
 Savannah (Georgia), Ad, 42a
 Save, R, Fc, 3
 Savona, Bb, 15c
 Savoy, Bb, 19a, Ab, 16a
 Saxony, Dd, 18, Ba, 19a, Ca, 19b, Ba, 19d
 Saybrook, Ac, 42b
 Scandia, Fa, 1
 Schaffhausen, Ca, 11c
 Scandion, Cc, 23c
 Scania, Ab, 22a
 Scarborough, Fb, 27
 Schelde, River, 11a
 Schenectady, Ca, 42c
 Schleswig Holstein, Ba, 20a
 Schmalkalden, Eb, 6
 Schoner's Map of the World, 37c
- Schonwen, Island, Cc, 11a
 Schuyllkill, R, Bb, 42c
 Schwarzburg, Bb, 11c
 Schweidnitz, Fc, 20b
 Schweinfurt, Da, 19c
 Schwerin, Cb, 20b
 Schwyz (Canton and town), Ca, 11c
 Scodra, Fd, 4
 Scone, Ba, 29d, Ec, 32
 Scoti, Cb, 1
 Scotland, 32, 33
 Scutari, Fe, 10
 Seaford, Ge, 35
 Seattle, Cc, 44
 Sebaste, Cf, 23c
 Sebastopol (Sevastopol), Ea, 22b
 Sedan, Cb, 13c
 Segmorum, Bd, 31b
 Segedunum (Walls End), Fa, 24
 Segestan, Eb, 3b
 Segontium (Carnarvon), Bc, 24
 Segovia, Cb, 17
 Seine, R, Dd, 12
 Selby, Ed, 30, Gc, 31a
 Seleucia (Asia Minor), Eb, 23a
 Seleucia (St. Symeon), Syria, Cb, 23c
 Seljuk Empire, Ke, 4
 Seljuk Km, of Rum or Iconium, Ia, 4
 Seljuk Turks, If, 5
 Selkirk (Manitoba), Fb, 44
 Selkirk (Scotland), Cb, 29d, Cc, 33a
 Selsey, Diocese of, 30a
 Selsey, Ed, 30
 Semendia, Cc, 22b
 Semlin, Cc, 22b
 Semoy, River, Ea, 11a
 Sempach, Ca, 11c
 Sempringham, Fe, 30
 Senefle, Dd, 11a
 Senlis, Eb, 12, Db, 29b
 Senne, River, 11b
 Sens, Ed, 12
 Septimana, Dc, 2a, Ea, 12
 Serampore, 45b
 Serba, Fd, 4
 Seringapatam, Cc, 45d
 Servia, Bb, 21b
 Servian Princes, Ge, 5
 Seteia Aest, Cc, 24
 Sevastopol, Ea, 22b
 Severn, River, Dd, 27
 Seville, Bd, 17, Cd, 16d
 Seychelles, Is, La, 40a
 Shaftesbury, Dc, 27, Df, 30
 Shanghai, Fc, 40a
 Shannon, R, Bd, 34a
 Shap, Dc, 30
 Shark Bay, Ad, 48a
 Shawness, Bc, 43
 Sheen, Ff, 30
 Sheerness, Cb, 8
 Sheffield, Ec, 27
 Shelburne, Ic, 44
 Sherborne, Diocese of, 30a
 Sherborne, Dg, 30
 Sherbro' I, Bc, 47c
 Sherburn, Cc, 31b
 Sherburn, Cb, 33b
 Sherston, Bc, 25d
 Sherwood Forest, Ec, 24
 Shetland Isles, Ca, 26
 Shiel, L, Cc, 32
 Shiraz, Dc, 3b
 Sholanguh, Cc, 45d
 Sholapur, Cd, 45c
 Shoreham, Ff, 27
 Shoshong, Cb, 47d
 Shrewsbury, Dd, 27, Dc, 30
 Sialkot, Ba, 46
 Siam, Od, 39a
 Sibir, Ma, 37a
 Sibton, He, 30
 Sicilia, Ff, 1
 Sicilies, Kingdom of the Two, 16a, 16b
 Sillery, Df, 14

Sidnacester, 30a	Spencer Gulf, Fe, 48a	Swellendam, Bb, 47b	Thinsk, Eb, 27	Tras os Montes, Bb, 17
Sidon (Sagitta), Co, 23c	Sperrin Mts, Db, 34a	Swilly, L, Da, 34c	Thonville, Db, 18c, Bb, 19c	Trastamara, 16c, 18d
Siema, Co, 14	Spey, R, Eb, 32	Swiss Confederation, 11c	Tholen, Dc, 11a	Trastimena, Lake, Dc, 14
Siema, Republic of, Co, 15c	Speyer, Dd, 18, Cb, 10c	Swords, Cd, 35	Thomar, Ac, 17	Travancore (state), Cf, 45a
Sierra Leone, Bc, 47c	Spezia (Italy), Dd, 9	Sydney, Ia, 48a	Thomastown, Cd, 34a	Trebbia, R, Bb, 14
Sikkim, Fb, 46	Spice Islands (Moluccas), Fe, 38a	Syracuse, Ef, 14	Thorn, Bc, 22a	Trebizond, Id, 5, Eb, 21b
Silema, Gc, 18, Fc, 20a	Spithead, Cb, 48b	Syria, 23c	Thorney, Fe, 30	Trebizond, Empire of, Fa, 23b
Silustria, Dc, 22a	Spitzbergen, 40b	Syriam, Nd, 37a	Thouars, Ee, 28, Bc, 29a	Tregony, Bf, 27
Silures, Co, 24	Spitugen Pass, Db, 11c	Syrtes Major, Gulf, Gg, 1	Thrace, Ic, 2a	Treviso, Db, 15c
Simla, Ca, 46	Spoletto, Dc, 14, Dc, 15c	Syrtes Minor, Gulf, Fg, 1	Thracia, Ia, 1	Trent, R, Cb, 25a
Simonstown, Ab, 47b	Springfield (Massachusetts), Ab, 42b	Szabacs, Ab, 21b	Threave, Bc, 29d, Ee, 32	Trent, Bishopric of, Cb, 21a
Simplon Pass, Cb, 11c	Squillace, Fe, 14	Szelankemen, Cd, 22a	Three Points, C, Dd, 64c	Trenton, Eb, 43
Sinaloa, Bb, 41a	Srinagar, Ba, 46	Tabak, Dd, 22b	Three Rivers, Ca, 42a	Treves, Archbishopric of, Bb, 19b
Sind, Ab, 46	Staaten Land (New Zealand), Rf, 38a	Tabasco, Cc, 41a	Thun, Bb, 11c	Treves, Cd, 18, Bb, 19c
Singapore, Od, 40a	Stade, Bb, 20a	Taboga, I, Ed, 41a	Thurgau, Da, 11c, De, 18	Trévigius, Bb, 15c
Singudunum, Hc, 2a	Stafford, Dd, 27	Tabor, Cb, 31a	Thuringia, Fc, 18, Ca, 19a	Treviso, Cb, 15d
Sinigaglia, Dc, 15c	Stamford, Cb, 25c, Fd, 27, Fe, 30	Tabriz, Cb, 36	Thuringians, Fa, 2a	Treviso, March of, CDB, 15b
Sinope, Ba, 36	Standerton, Dc, 47d	Tadcaster, Cc, 31a	Thurles, Dd, 34c	Iribur, Dd, 18
Sinus Arabicus, KL, 1	Stanz, Cb, 11c	Tadmor (Palmyra), Bb, 3b	Thursday I, Ga, 48a	Trichinopoly, Cc, 45d
Sion, Bb, 11c	Staufen, Bb, 19a	Tadousac, Ca, 42a	Thurso, Ea, 32	Trient (see Trent)
Sipontum, Ed, 14	Stauben, Bb, 19a	Tadragon, Fd, 22b, Fe, 27	Tiber, R, Dc, 14	Tibet, Nc, 37a
Sirhind, Bb, 45c, Bb, 46	Stauden, Db, 56b	Taghmon, Cd, 35	Tiberias, Cf, 23c	Ticino (Canton and R), Cb, 11c
Sirmium, Fc, 2b	Stavanger, Eb, 33	Tagliacozzo, Dc, 15b	Ticino, Cf, 23c	Tickhill, Fc, 27
Sistova, He, 10	Stavropol, Hd, 27	Tagus, R, Bc, 17	Ticonderoga, Eb, 43	Ticonderoga, Eb, 43
Sitabaldi, Cc, 46	Steenkerque, Dd, 20a	Taillebourg, Ef, 28, Bd, 29a	Tiflis, Fb, 21b	Tiflis, Fb, 21b
Sivas, Ec, 21b	Stella Land, Bc, 64d	Talavera, Cc, 17	Tigris, R, Fd, 21b	Tigris, R, Fd, 21b
Skager Rak, Fb, 26	Stellenbosch, Ab, 64b	Talwan and Bay, Ab, 52c	Till, R, Bb, 31a	Tilist, Ha, 20a
Skaw, The, Fb, 26	Stelvio Pass, Da, 21b	Tallagh, Cd, 35	Timbuktu, Cc, 47a	Timor, Island, Fe, 37a
Skelton, Fb, 27, Dc, 29d	Stendal, Cb, 24a	Tamar, R, Ac, 25b	Tinchebrai, Ed, 28	Tinchebrai, Ed, 28
Skibbereen, Be, 34c	Stettin, Eb, 24a, Ac, 26a	Tamesa, Ff, Ge, 24	Tinnevely, Cf, 46	Tinos, Island, Eg, 28a
Skipton, Bc, 31b	Steubenville, Ca, 56b	Tampa, Db, 41b	Tintagel, Ac, 25b, Bf, 27	Tintagel, Ac, 25b, Bf, 27
Skye, Island, Bb, 32	Stewart Island, Lh, 48a	Tampico, Cb, 41a	Tintin, Df, 30	Tintin, Df, 30
Slane, Ec, 34c	Steyning, Fe, 43	Tamworth, Cb, 25b, Cc, 31a	Tipperah, Fc, 46	Tipperah, Fc, 46
Slaney, R, Ed, 34a	Stullwater, Eb, 43	Tanais fl, Ld, 1	Tiree, Bc, 32	Tiree, Bc, 32
Slave Coast, Ec, 47c	Stirling, Ec, 32	Tanger, Cd, 17	Tirlmont, Dd, 11a	Tirlmont, Dd, 11a
Slavina, Ca, 19a	Stockbridge, Fe, 35	Tanna, Lb, 48a	Tirnova, Cb, 21b	Tirnova, Cb, 21b
Slavonic Peoples, Ha, 2a	Stockholm, Bb, 22a	Tannenber, Hb, 20a	Tiverton, Cf, 27	Tiverton, Cf, 27
Slent, Cb, 32	Stonehaven, Cb, 33b	Tantallon Castle, Ca, 29d	Tivol, Dc, 15c	Tivol, Dc, 15c
Sheve Bloom, Mts, Dd, 34a	Stornberg, Ca, 47b	Taranto, Fd, 15a, Fd, 15b	Tlaxcala, Cc, 41a	Tlaxcala, Cc, 41a
Sligo, Cb, 34c	Stornoway, Aa, 33b	Taras, Eb, 11c	Tobago, Island, Fc, 41a	Tobago, Island, Fc, 41a
Sluys, Cc, 11a, Da, 29a, Eb, 48b	Stourbridge Fair, Db, 36a	Tarentum, Fd, 14	Toggenburg, Da, 11c	Toggenburg, Da, 11c
Smerwick, Ad, 34c	Strabane, Db, 34c	Tarifa, 17a	Togo (germ colony), Ec, 47c	Togo (germ colony), Ec, 47c
Smith Sound, 40b	Stralsund, Da, 20a	Tarraco, De, 1	Tokay, Eb, 21a	Tokay, Eb, 21a
Smolensk, Ec, 22a	Stranraer, Bc, 33b	Tarragona, Fb, 16c, Fb, 17	Tokio (Yedo), Fc, 40a	Tokio (Yedo), Fc, 40a
Smryna, Cc, 21b	Strassburg, Bb, 19c, Db, 13c, Cd, 18	Tarus, Bb, 23c	Toledo, Cc, 16c, Cc, 17	Toledo, Cc, 16c, Cc, 17
Society Is., Ba, 40a	Stratford, Ac, 42b	Tartary, Mb, 40a	Tolosa, De, 1	Tolosa, De, 1
Sofala, Db, 47d	Strathaven, Dc, 32	Tasmania, Hg, 48a	Tolu, Bc, Ed, 41a	Tolu, Bc, Ed, 41a
Sofia, Bb, 21b	Strathclyde (bishopric), 30a	Tasman, Cc, 27, Cf, 30	Tonga Is, Od, 48a	Tonga Is, Od, 48a
Sogno Fiord, Ea, 26	Strathclyde, Dd, 32	Taurica, Jd, 1	Tonga Land, Ca, 47e	Tonga Land, Ca, 47e
Soignes, 11, and Dd, 11a	Strath Earn, Ec, 32	Taurus, Jf, 1	Tongueland, Bc, 30	Tongueland, Bc, 30
Soussons, Eb, 12	Strathmore, Ec, 32	Avira, Ad, 16d	Tonk, Cb, 46	Tonk, Cb, 46
Sokotra Island, Ic, 47a	Strath Oykell, Bb, 33a	Tavistock, Bf, 27, Bg, 30	Torbay, Bb, 48b	Torbay, Bb, 48b
Sole Bav, Da, 48b	Strath Spey, Eb, 32	Tees, R, Ca, 25b	Torgan, Dc, 20a	Torgan, Dc, 20a
Soleure (Solothurn), Ba, 11c	Stratton, Ad, 31a	Teesdale, Cc, 29d	Toron, Cc, 23c	Toron, Cc, 23c
Solferino, Cb, 16b	Streitz, Db, 20b	Tehuantepec, Cc, 41a	Torre, Cg, 30	Torre, Cg, 30
Solomon Is., Ja, 48a	Stromsay Island, Ca, 33b	Telcherrri (Fr.), Cc, 46	Torrens, Lake, Fe, 48a	Torrens, Lake, Fe, 48a
Solothurn (Soleure), Swiss canton, Ba, 11c	Stuttgart, Cb, 19c	Telcherrri (Fr.), Cc, 46	Torres Vedras, Ac, 17	Torres Vedras, Ac, 17
Solway Firth, Ee, 32	Styria, Ge, 18	Tembus, Cb, 47b	Torrion, L, Cb, 32	Torrion, L, Cb, 32
Solway Moss, Cc, 33a	Sudbury, Gd, 35	Temesvar, Banat of, Eb, 21a, Cd, 22a	Torrington, Bf, 27	Torrington, Bf, 27
Somerset (Australia), Ga, 48a	Sudbury (Massachusetts), Bb, 42b	Tenby, De, 35	Tortola, Island, Fc, 41a	Tortola, Island, Fc, 41a
Somerset (England), Dc, 27	Sudras, 45d	Tenchebrai, Cd, 26	Tortosa (Syria), Cd, 23	Tortosa (Syria), Cd, 23
Somerset (S Africa), Cb, 47b	Suevi, Ac, 2a	Teneriffe, Island, Ja, 48c	Tortosa (Spain), Fb, 16c	Tortosa (Spain), Fb, 16c
Somme, R, Eb, 12	Suevicum Mare, Gb, 1	Tennessee (state), Gd, 44	Tortuga, Island, Eb, 41a	Tortuga, Island, Eb, 41a
Somosierra, Db, 17	Suez, Dd, 21b	Tennessee, R, Bd, 43	Tory, I, Ca, 34c	Tory, I, Ca, 34c
Sondersheim, Dc, 18	Suffolk (England), Hd, 27	Tenterden, Ge, 27	Totnes, Cf, 27	Totnes, Cf, 27
Sonora, Ab, 41a	Suffolk (Virginia), Dc, 43	Teplitz, Ca, 21a	Toul, Cb, 13c, Fb, 12, Bd, 18	Toul, Cb, 13c, Fb, 12, Bd, 18
Sorbodunum (Salisbury), Ee, 24	Sur, River, Dd, 34a	Termin, Df, 16b	Toulon, Dd, 9, Lb, 48c	Toulon, Dd, 9, Lb, 48c
Soria, Db, 17	Sulaiman Mts, Ab, 46	Terschelling, Island, Ea, 11a	Toulouse, Cc, 13a, De, 12, Ff, 28	Toulouse, Cc, 13a, De, 12, Ff, 28
Sorrento, Ed, 14	Sumatra, Ne, 37a	Tettenhall, Bb, 25c	Touraine, Fe, 28	Touraine, Fe, 28
Sound, The, Cb, 26	Sunart, Cc, 32	Tetuan, Ae, 5	Tourcoing, Cd, 11a	Tourcoing, Cd, 11a
South America, 37-40	Sunbury, Cd, 43	Teutonic Knights, Fc, 5	Tournai, Cd, 11a	Tournai, Cd, 11a
Southampton, Ef, 27	Sunderbans, Ec, 46	Leviotdale, Fd, 32	Tours, De, 12	Tours, De, 12
South Carolina, Ad, 42a	Sunderland, Ca, 36b	Tewkesbury, De, 27, Df, 30	Towcester, Cb, 25, Cc, 36b	Towcester, Cb, 25, Cc, 36b
South Dakota, Ec, 44	Sundagar, Bc, 19c	Texas, Fd, 44	Townsend Mt, Hf, 48a	Townsend Mt, Hf, 48a
South Western Cross, Ca, 48a	Superior, Lake, Ba, 43	Taxel, Is, Da, 11a, Fa, 48b	Townsville, Hb, 48a	Townsville, Hb, 48a
South Konkans, Bd, 46	Sur (Tyre), Cc, 23c	Thaba Bossigo, Cc, 47d	Towton, Lc, 2	Towton, Lc, 2
South Molton, Cc, 27	Surat, Bc, 46	Thabanchu, Cc, 47d	Towy, R, Cb, 29c	Towy, R, Cb, 29c
South Prussia, Fb, 20a	Surinam, Gd, 38a	Thames, R, Cc, 25d	Trafalgar, C, Bd, 17	Trafalgar, C, Bd, 17
South Ronaldsay, I, Ca, 33b	Susa, Ab, 15c	Thames, R, Cc, 25d	Tranee (Kerry), Bd, 34c	Tranee (Kerry), Bd, 34c
South Shetland Is., 40c	Susquehanna, R, Db, 43	Thar Desert, Bb, 45a	Tranquebar, Md, 39	Tranquebar, Md, 39
South Uist Island, Ab, 32	Suttle, River, Bb, 46	Thas, R, Cc, 3	Transvaal, Db, 47b	Transvaal, Db, 47b
Southwark, Fe, 27, 27a	Swabia, De, 18	Thaodosiopolis, Id, 2a	Transylvania, Eb, 21a, Cd, 22a	Transylvania, Eb, 21a, Cd, 22a
Southwell, Fd, 30	Swanendael, Bc, 42c	Theropolis, Cb, 47b	Trapezium, Kc, 2a, Ba, 3b	Trapezium, Kc, 2a, Ba, 3b
Southwold, Da, 48b	Swan, R, Be, 48a	Thessalonica, He, 1	Traquair, Bb, 29d	Traquair, Bb, 29d
Spalding, Fe, 30	Swansea, Cc, 27, Cc, 29c	Thetford, Db, 25d, Ge, 30		
Spanish Main, Ec, 41a	Swaziland, Ba, 47e			
Spanish Town, Ec, 41a	Sweetheart Abbey, Cc, 30			
Spanish Netherlands, Cb, 7				
Spartel, C, 17a, Kc, 48c				

