

TEXT
PROBLEM
WITH IN THE
BOOK ONLY

TIGHT BINDING BOOK

UNIVERSAL
LIBRARY

OU_170892

UNIVERSAL
LIBRARY

OUP—707—25-4-81—10,000.

OSMANIA UNIVERSITY LIBRARY

Call No. R 915-49 Accession No. G 6295
 H 99V

Author

Title Village list of dist no. 16
 (xvi) Raechar.

This book should be returned on or before the date last marked below

GOVERNMENT OF HYDERABAD

VILLAGE LIST

OF

District No. XVI. Raechur

According to Population Census $\frac{1941 \text{ A.D.}}{1350 \text{ Fasli}}$

Compiled in the

DEPARTMENT OF STATISTICS & CENSUS

Hyderabad-Deccan



GOVERNMENT PRESS
HYDERABAD-DECCAN

1950

Third Issue]

[Price Rs. 3/-

LIST OF CONTENTS.

							PAGE.
I.	Introductory Note	ii
II.	Explanatory Note	iii
III.	Map of District No. XVI. — Raechur	2
IV.	District Summary A.—Showing Classification of Villages, Towns and Cities according to Population	3
V.	District Summary B.—Showing Taluqwari distribution of communities and languages.						4
VI.	1. Names of Raechur Taluq villages in order of their serial number shown in the Taluq map	7
	2. Map of Raechur Taluq (No. 94)	8
	3. Village list of Raechur Taluq	10
	4. Ilaqawari summary of Raechur Taluq	28
VII.	1. Names of Deodurg Taluq villages in order of their serial number shown in the Taluq Map	33
	2. Map of Deodurg Taluq (No. 95)	34
	3. Village list of Deodurg Taluq	36
	4. Ilaqawari summary of Deodurg Taluq	54
VIII.	1. Names of Manvi Taluq villages in order* of their serial number shown in the Taluq Map	59
	2. Map of Manvi Taluq (No. 96)	60
	3. Village list of Manvi Taluq	62
	4. Ilaqawari summary of Manvi Taluq	78
IX.	1. Names of Lingsgur Taluq villages in order of their serial number in the Taluq map	85
	2. Map of Lingsgur Taluq (No. 97)	86
	3. Village list of Lingsgur Taluq	88
	4. Ilaqawari summary of Lingsgur Taluq	106
X.	1. Names of Sindhnur Taluq villages in order of their serial number shown in the Taluq Map	113
	2. Map of Sindhnur Taluq (No. 98)	114
	3. Village list of Sindhnur Taluq	116
	4. Ilaqawari summary of Sindhnur Taluq	132
XI.	1. Names of Kushtagi Taluq villages in order of their serial number shown in the Taluq Map	139
	2. Map of Kushtagi Taluq (No 99)	140
	3. Village list of Kushtagi Taluq	142
	4. Ilaqawari summary of Kushtagi Taluq	162
XII.	1. Names of Gangavathi Taluq villages in order of their serial number shown in the Taluq Map	171
	2. Map of Gangavathi Taluq (No. 100)	172
	3. Village list of Gangavathi Taluq	174
	4. Ilaqawari summary of Gangavathi Taluq	188
XIII.	1. Names of Koppal Taluq villages in order of their serial number shown in the Taluq Map	195
	2. Map of Koppal Taluq (No 100 (a))	196
	3. Village list of Koppal Taluq	198
	4. Ilaqawari summary of Koppal Taluq	212
XIV.	1. Names of Yalbarga Taluq villages in order of their serial number shown in the Taluq Map	216
	2. Map of Yalbarga Taluq (No 100 (b))	216
	3. Village list of Yalbarga Taluq	218
	4. Ilaqawari summary of Yalbarga Taluq	228
XV.	1. Names of Alampur Taluq villages in order of their serial number shown in the Taluq Map	232
	2. Map of Alampur Taluq (No. 101)	232
	3. Village list of Alampur Taluq	234
	4. Ilaqawari summary of Alampur Taluq	238
XVI.	1. Names of Gadval Taluq villages in order of their serial number shown in the Taluq Map	242
	2. Map of Gadval Taluq (No. 102)	242
	3. Village list of Gadval Taluq	244
	4. Ilaqawari summary of Gadval Taluq	264

LIST OF CONTENTS.

							PAGE.
I.	Introductory Note	ii
II.	Explanatory Note	iii
III.	Map of District No. XVI.—Raechur	2
IV.	District Summary A.—Showing Classification of Villages, Towns and Cities according to Population	3
V.	District Summary B.—Showing Taluqwari distribution of communities and languages.						4
VI.	1. Names of Raechur Taluq villages in order of their serial number shown in the Taluq map	7
	2. Map of Raechur Taluq (No. 94)	8
	3. Village list of Raechur Taluq	10
	4. Ilaqawari summary of Raechur Taluq	28
VII.	1. Names of Deodurg Taluq villages in order of their serial number shown in the Taluq Map	33
	2. Map of Deodurg Taluq (No. 95)	34
	3. Village list of Deodurg Taluq	36
	4. Ilaqawari summary of Deodurg Taluq	54
VIII.	1. Names of Manvi Taluq villages in order* of their serial number shown in the Taluq Map	59
	2. Map of Manvi Taluq (No. 96)	60
	3. Village list of Manvi Taluq	62
	4. Ilaqawari summary of Manvi Taluq	78
IX.	1. Names of Lingsgur Taluq villages in order of their serial number in the Taluq map						85
	2. Map of Lingsgur Taluq (No. 97)	86
	3. Village list of Lingsgur Taluq	88
	4. Ilaqawari summary of Lingsgur Taluq	106
X.	1. Names of Sindhnur Taluq villages in order of their serial number shown in the Taluq Map	113
	2. Map of Sindhnur Taluq (No. 98)	114
	3. Village list of Sindhnur Taluq	116
	4. Ilaqawari summary of Sindhnur Taluq	132
XI.	1. Names of Kushtagi Taluq villages in order of their serial number shown in the Taluq Map	139
	2. Map of Kushtagi Taluq (No. 99)	140
	3. Village list of Kushtagi Taluq	142
	4. Ilaqawari summary of Kushtagi Taluq	162
XII.	1. Names of Gangavathi Taluq villages in order of their serial number shown in the Taluq Map	171
	2. Map of Gangavathi Taluq (No. 100)	172
	3. Village list of Gangavathi Taluq	174
	4. Ilaqawari summary of Gangavathi Taluq	188
XIII.	1. Names of Koppal Taluq villages in order of their serial number shown in the Taluq Map	195
	2. Map of Koppal Taluq (No. 100 (a))	196
	3. Village list of Koppal Taluq	198
	4. Ilaqawari summary of Koppal Taluq	212
XIV.	1. Names of Yalarga Taluq villages in order of their serial number shown in the Taluq Map	216
	2. Map of Yalarga Taluq (No. 100 (b))	216
	3. Village list of Yalarga Taluq	218
	4. Ilaqawari summary of Yalarga Taluq	228
XV.	1. Names of Alampur Taluq villages in order of their serial number shown in the Taluq Map	232
	2. Map of Alampur Taluq (No. 101)	232
	3. Village list of Alampur Taluq	234
	4. Ilaqawari summary of Alampur Taluq	238
XVI.	1. Names of Gadval Taluq villages in order of their serial number shown in the Taluq Map	242
	2. Map of Gadval Taluq (No. 102)	242
	3. Village list of Gadval Taluq	244
	4. Ilaqawari summary of Gadval Taluq	264

INTRODUCTORY NOTE.

1. Village lists of the Districts and Taluqs of Hyderabad State are published after every decennial population census and serve as reliable guides for future Census Operations.

2. As the village forms the basic unit for all administrative purposes, and also for various kinds of Government and Public enquiries great care has been taken to make these lists as authentic and informative as possible.

3. In addition to detailed information for each village, these lists also contain taluqwar data in the form of District Summaries divided into two parts. Part A shows the population of each taluq grouped into different sizes of villages, and the total inhabitants in each class of villages, while part B classifies the population of the taluqs according to main communities, languages and literacy.

4. The exact number of villages in each taluq and as well as their correct names have been ascertained from such authentic sources as the village 'Shetvars' the 'Administration Schedules' of Tahsils, Survey of India Map, and the maps prepared by the Hyderabad Settlement Department.

5. Irrespective of their Ilaqa, Diwani or Non-Diwani, figures are given villagewar for each taluq. A summary appended at the end of each Taluq list contains a statement showing consolidated figures of Diwani and Non-Diwani ilaqa.

6. An added feature of these lists is the district and taluq maps. The Survey of India Map as well as the Taluq maps prepared by Hyderabad State Survey and Settlement Department are usually beyond the reach of public workers and even Government servants. This long-felt need of a directional chart of areas comprising the unit of civil administration will now be met to a large extent by the maps included in these lists.

The District Map with its demarcation of taluq boundaries gives the names of places with a population of 5,000 and over.

The Taluq maps are reproductions of Settlement maps on a smaller scale. All the physical features shown in the originals have been retained in these copies, and additions, such as zoning, segmentation and numbering of villages have been introduced so as to make the maps more useful for administrative and other purposes

Director of statistics and Census.

EXPLANATORY NOTE.

I. *Village Lists*:—

Col. 2 The main villages are numbered, and the Hamlets (Mazras) are shown without a number in *Italics* just under the name of their parent villages.

Col. 3. The Abbreviations used and their significance are as follows:—

- D. = Diwani Ilaqa.
- S. K. = Sarf-e-Khas Ilaqa.
- P. = Paegah Ilaqa.
- E. J. = Exempted Jagir Ilaqa.
- N. J. = Non-Exempted Jagir Ilaqa.
- S. = Samasthan Ilaqa.
- M = Maqta.
- A. G. = Agrahars.

Col. 6. The total population of the village including the smaller Hamlets (Mazras) is shown. Important 'Hamlets' are with bigger population shown separately.

Col. 18. The Abbreviations used and their significance are as follows:—

- W. = Weekly Bazar.
- F. = Cattle Bazar.
- U. = Urus and meals.
- J. = Jatras
- (P. S.) = Primary schools
- (M S) = Middle schools.
- (H. S.) = High schools
- C. = Colleges.
- A. = Places of Archeological interests
- (P. O) = Post offices.
- H. = Government Hospital and Dispensaries.
- R. = Railway stations.

II *Ilaqawari Summary*:—

Col. 17. Shows the serial Nos. of villages according to the Alphabetical List

III. *Taluq Maps*:—

1. Maps are divided into 'Zones' (Circles) and 'Segments' (Circles divided into four equal parts).

Numbering of zones begins from the inner circles and proceeds in sequence as they go outward.

The numbering of segments is done in clock-wise order, and so also the numbering of villages

The zone, segment and village number of facilitates reference.

2. Each zone covers an area of six miles radius; thus facilitating the calculation of distance of a village from the taluq headquarters.
3. Places having a population of 2,000 and over are marked with their names as well as their serial numbers, while those having less than 2,000 population bear only serial numbers.




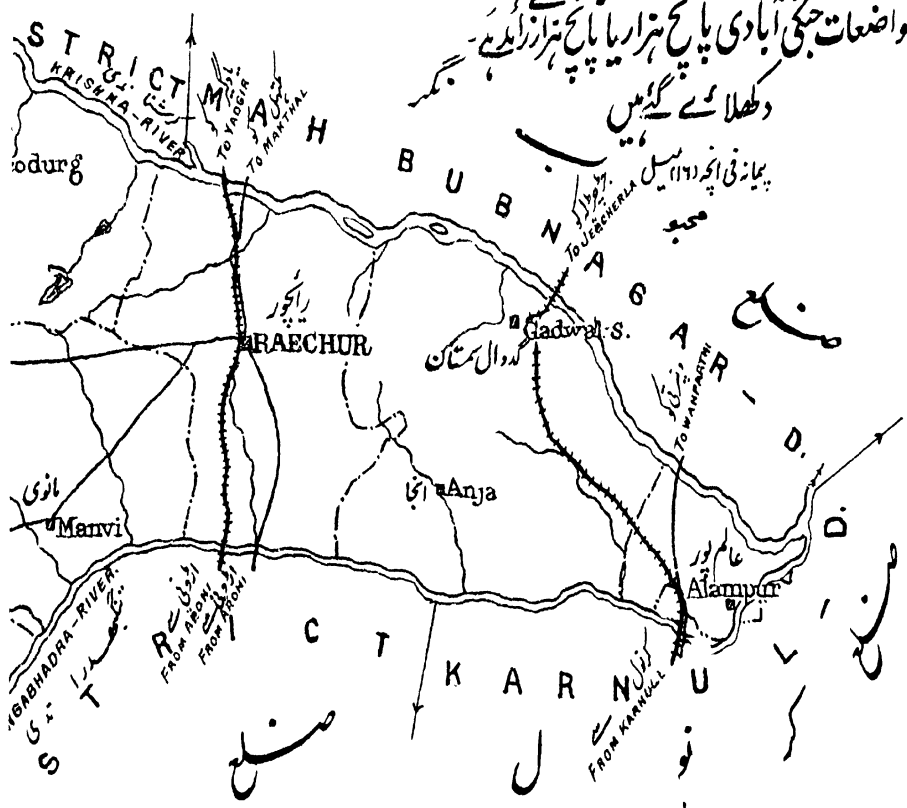
DISTRICT No. XVI.

RAECHUR.

نقشہ
ضلع نمبر (۱۶) راجور

مواضعات جنکی آبادی پانچ ہزار یا پانچ ہزار سے زیادہ ہے۔
دھلائی کے گھمیں


پیمانہ پانچ (۱۶) میل
مجموعہ



OF
DISTRICT No 16
(RAECHUR)

Showing Places with a Population

OF 5000 & OVER

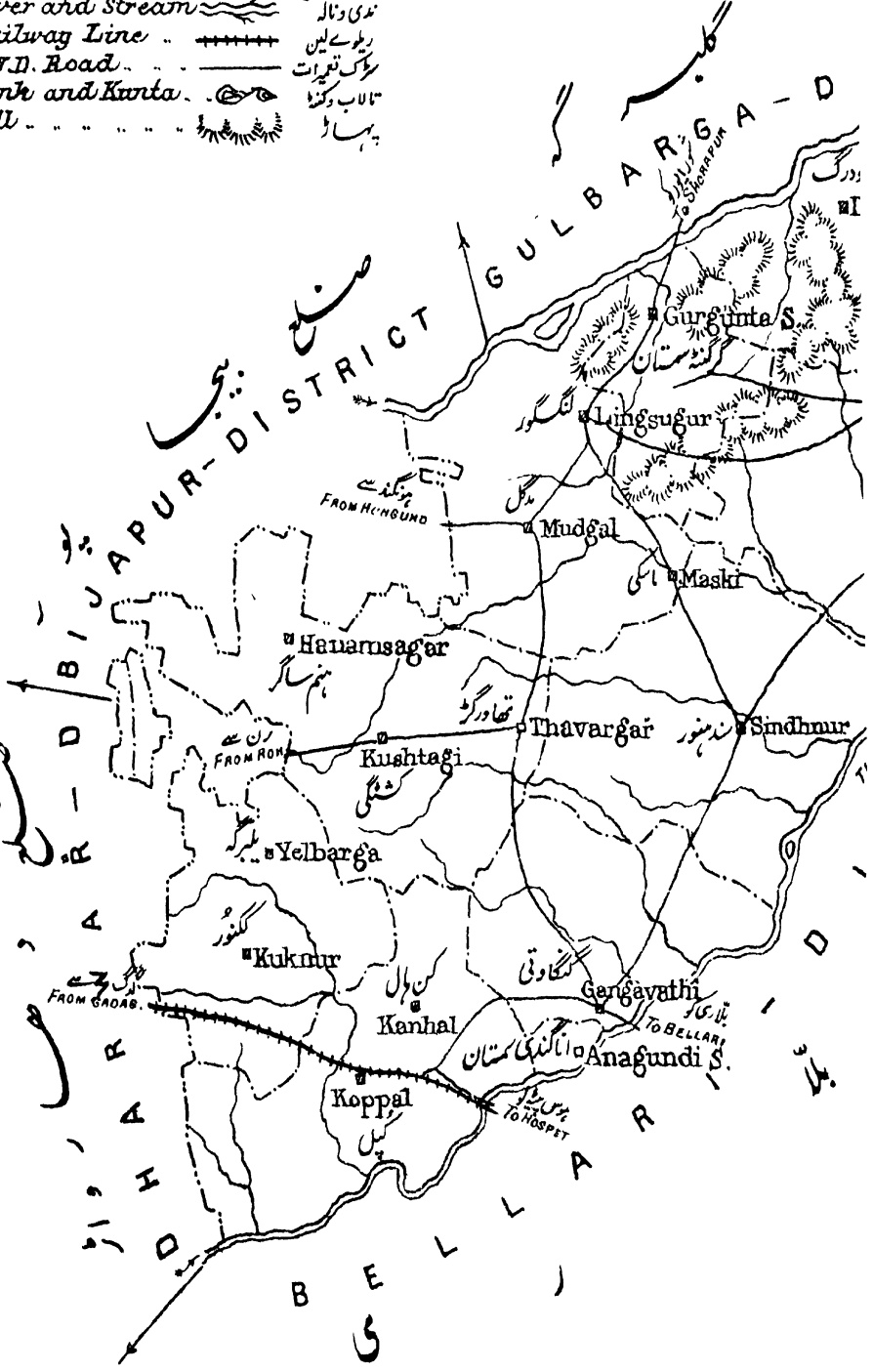


SCALE 16 MILES = 1 INCH.

REFERENCE

علامات

Town	□	قصبہ
Taluka Boundary	---	حدود تعلقہ
District . . do	---	حدود ضلع
River and Stream	~~~~~	نہری و نالہ
Railway Line	+++++	ریلوے لائن
P.W.D. Road	---	سڑک تعمیرات
Tank and Kunta	⊙	تالاب و کونٹا
Hill	⊙	پہاڑ



DISTRICT SUMMARY—A.

SHOWING CLASSIFICATION OF VILLAGES, TOWNS AND CITIES ACCORDING TO POPULATION.

Sl. No.	Taluaqs	Area in Sq miles	UNDER 500		500-1,000		1,000-2,000		2,000-5,000		5,000-10,000		10,000-20,000		20,000-50,000		OVER 50,000		TOTAL		
			No.	Population	No.	Population	No.	Population	No.	Population	No.	Population	No.	Population	No.	Population	No.	Population	No.	Population	No.
1	2	3	4	5	6	7	8	9	10	11	12	13	14	15	16	17	18	19	20	21	22
1	Racehur	...	D	696	503	25,547	59	40,052	21	36,112	7	17,618	1	34,972	197	154,301
2	Deodurg	...	D	547	138	31,710	37	25,725	8	12,308	4	10,641	1	7,433	188	87,917
3	Manvi	...	D.	676	110	26,580	36	23,947	14	18,132	5	18,042	1	7,312	166	94,013
4	Langagur	...	D.	773	133	35,237	46	30,544	11	14,643	3	11,676	2	11,509	195	103,609
5	Sindhaur	...	D	672	126	25,003	46	31,980	5	5,942	4	10,743	1	6,377	182	80,045
6	Kushtagi	...	D	715	161	38,111	45	31,899	20	25,906	1	4,807	2	10,185	229	110,908
7	Gangavathi	...	D.	458	112	23,251	32	22,680	5	8,392	3	8,173	1	7,613	153	70,109
	(a) Koppal	...	E. J.	551	116	23,689	30	20,930	8	11,152	6	19,020	1	5,013	1	13,970	162	98,774
	(b) Yalbarga	...	E. J.	493	52	14,192	28	21,282	17	23,293	7	19,267	1	5,424	105	83,468
8	Alampur	...	D.	232	23	6,985	14	8,282	10	13,337	1	5,703	48	34,307
	(a) Gadval	...	S.	817	37	10,711	48	36,356	23	31,298	11	30,671	1	5,866	1	14,716	121	129,618
	Grand Total	...	6.630	1,111	261,016	421	293,677	148	200,515	51	150,658	12	72,435	2	28,686	1	34,972	1,746	1,041,959

DISTRICT SUMMARY—B.

SHOWING TALUQWARI DISTRIBUTION OF COMMUNITIES AND LANGUAGES.

Sl. No.	Taluoq	Inga	COMMUNITIES					LANGUAGES					Total literates	Total population
			Hindus	Hamians	Muslims	Christians	Others	Urdu	Telugu	Marathi	Kannarese	Others		
1	2	3	4	5	6	7	8	9	10	11	12	13	14	15
1	Raechur	D.	87,075	26,096	25,174	5,074	10,882	23,713	58,018	3,477	65,601	3,492	13,474	154,301
2	Deodurg	D.	49,915	12,321	11,503	566	13,512	7,469	4,733	1,248	72,374	1,963	7,411	87,817
3	Manvi	D.	54,515	12,298	11,016	671	15,513	10,185	4,040	1,154	77,577	1,057	8,279	94,013
4	Lingsgur	D.	54,059	9,987	14,383	675	24,505	12,009	11,850	1,558	74,158	4,034	9,937	103,609
5	Sindhnur	D.	44,695	8,419	10,786	...	16,145	6,775	8,897	1,237	61,977	1,159	7,647	80,045
6	Kushtagi	D.	64,913	7,485	9,041	1	29,468	16,749	11,220	1,206	79,317	2,416	10,164	110,908
7	Gangavathi	D.	40,166	7,303	9,051	4	13,585	8,791	1,455	363	57,606	1,894	8,084	70,109
	(a) Koppal	E. J.	54,020	8,371	11,407	30	19,936	10,185	12,445	879	69,462	903	9,335	93,774
	(b) Yalbarga	E. J.	40,170	7,353	7,269	19	28,647	5,438	11,116	372	65,386	1,171	10,023	83,458
8	Alampur	D.	18,917	6,212	7,909	210	1,059	5,820	25,066	213	2,896	312	2,345	34,307
	(a) Gadval	S.	91,531	21,775	10,226	2,934	3,152	8,771	94,690	914	23,517	1,726	6,783	129,618
	Grand Total	..	599,986	127,620	127,765	10,184	176,404	115,900	243,530	12,601	649,771	20,157	93,479	1,041,959

VILLAGE LIST

TALUQ No. 94:—RAECHUR.

NAMES OF VILLAGES IN ORDER OF THEIR NO. SHOWN IN THE MAP.

TALUQ:—*Raechur*.DISTRICT:—*Raechur*

Zone 1 Segment 1.

1. Raechur.
2. Pothgal.
3. Yagnur.
4. Sanknur.
5. Shakwadi.
6. Polkamdoddi.
7. Katlatkur.
8. Kadgamdoddi.
9. Krapdoddi.
10. Aghapur.
11. Thimmalgat.
12. Vadvati.
13. Baidoddi.

Zone 1 Segment 2.

14. Ghaosnagar.
15. Bolmandoddi.
16. Bijangera.
17. Sidrapur.
18. Mitti Malkapur.
19. Devanpalli.
20. Malyabad.
21. Anvar.

Zone 1 Segment 3.

22. Udamgal.
23. Khanapur.
24. Jalibenchi.
25. Hasapur.
26. Nelihalli.
27. Arli Benchi.
28. Mohamadapur.
29. Hosur.
30. Rampur.
31. Askahal.

Zone 1 Segment 4.

32. Ikhlaspur.
33. Gonhal.
34. Fathepur.
35. Mauslapur.
36. Yarmaras.
37. Madched.
38. Kuknur.

Zone 2 Segment 1.

38. Vadlur.
40. Hanmandoddi.
41. Gunjihalli.
42. Kurihal.
43. Yargunta.

44. Ibrahimdoddi.
45. Kadlur.
46. Sagamkunta.
47. Ganmur.
48. Madmandoddi.
49. Raldoddi.
50. Appandoddi.
51. Vadpalli.
52. Ranganpalli.
53. Oganhalli.
54. Yapaldini.
55. Kothdoddi (Chander Banda)
56. Palvaldoddi.
57. Nagandoddi.
58. Chandarbanda.
59. Arasgira.
60. Eragchad.
61. Goeldini.
62. Vadlandoddi.
63. Mandalgera.
64. Singnduri.

Zone 2 Segment 2.

65. Bapur (Adpur)
66. Harkandoddi.
67. Rajol Banda.
68. Ayazpur.
69. Undraldoddi.
70. Chinthalkunta.
71. Ekondanhalli.
72. Musalmanhalli.
73. Zulamgera.
74. Masdoddi.
75. Basapur.
76. Thontapur.
77. Markidoddi.
78. Lingankhandoddi.
79. Chamankhandoddi.
80. Kannedoddi.
81. Jamaldini.
82. Mallapur (Kadlur).
83. Pochaldini.
84. Gunjihalli.
85. Yeigera.
86. Manjarla.
87. Gonvar.
88. Kamlapur.
89. Gadhai.
90. Upparbal.
91. Godehal.
92. Alkur.

Zone 2 Segment 3.

93. Purthipalli.
94. Naglapur (Yegera)
95. Garaldini.
96. Dinni.
97. Marchathal.
98. Posaldini.
99. Hansihal havra.
100. Kalmala.

Zone 2 Segment 4.

101. Murharpur.
102. Venkatapur.
103. Raghonathpalli.
104. Aralpanhoda.
105. Hanmapur.
106. Mallapur (Yelgera).
107. Jagarkal.
108. Hospet.
109. Chiksugur.
110. Hegganhalli.
111. Naglapur.
112. Srinivasapur.
113. Bivenbenchi.
114. Rangapur.
115. Yadlapur (Kodlur)
116. Devarsugur.

Zone 3 Segment 1.

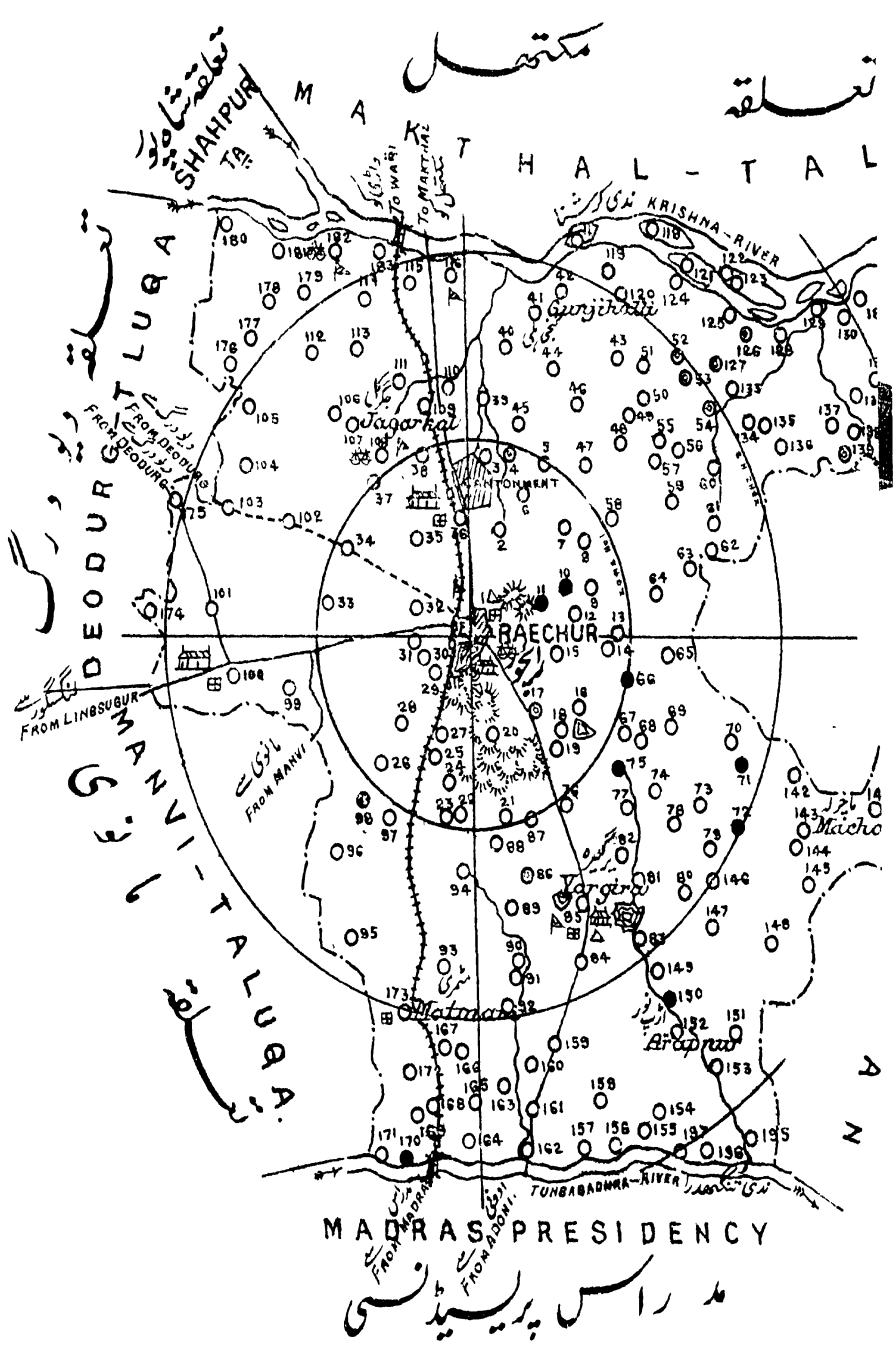
117. Ramgaddi
118. Mangidoddi.
119. Korathkunda
120. Mamaddoddi.
121. Kurva K.
122. Agarhal.
123. Kurva B.
124. Gorg Rampur.
125. Athkur.
126. Sharjapur.
127. Kalvaldoddi.
128. Korthipli.
129. Boddipar
130. Narhampad
131. Mirzapur (Chander-Banda).
132. Nalhal
133. Gajarhal.
134. Masaldoddi
135. Pagur ta
136. Venkatapur (Narthanpur)

NAMES OF VILLAGES IN ORDER OF THEIR NO. SHOWN IN THE MAP (*conold*).

TALUQ:—*Raechur*

DISTRICT:—*Raechur*.

137. Iralbanda.	160. Karebadur.	180. Arshangi.
138. Puranapala.	161. Garkisuptr.	181. Gurjapur.
139. Niapala.	162. Thungbhadra.	182. Kadlur.
	163. Dognur.	183. Karekal.
Zone 3 Segment 2.	Zone 3 Segment 3.	Zone 4 Segment 1.
140 Argidda.	164. Bichal.	184 Helangaddi.
141 Goralkhandoddi.	165. Yadlapur (Bichal)	185. Vaddigaddi.
142 Yallamdoddi.	166. Thurkoandoddi.	186. Garlapad.
143 Macharla.	167. Modaldini.	187. Khamanpad.
144 Balgera.	168. Gatbichal.	188. Nagardoddi.
145 Malmanhalli.	169. Hanveapur.	189. Upar.
146 Kothdoddi(Yargera)	170. Kothigad.	190. Dayakoddi.
147 Moldoddi.	171 Kataknur.	191. Maldoddi.
148 Indvase	172. Irapur.	192. Guddamdoddi.
149 Madgaldini.	173. Matmari.	193. Vamanpalli.
150 Bapur.	Zone 3 Segment 4.	194. Narsanidoddi.
151 Miranpur(Adapnur)	174. Halvenkatapur.	Zone 4 Segment 2.
152 Adapnur	175. Sulthanpur.	195. Thalmari.
153 Mirzapur (Adapnur)	176. Thimmapur(Kadlur)	195. Gangvar.
154 Burdini.	177. Hambarhal.	197. Nadeigaddi (Malka-
155 Gundruvelli.	178. Miranpur (Bichal)	pur)
156. Chikmanchal.	179. Thimmapur (Kal-	
157. Bolapur.	mala)	
158. Ganadhal.		
159. Hanchnal.		



TALUQ HEADQUARTER:—RAECHUR,
POPULATION:—84,972.

Map No.	Names of Villages, towns and cities.	Ilaga	NUMBER OF		Total population	DISTRIBUTION BY			
			Occupied houses	Shops and Workshops		Hindus	Harijans	Muslims	
1	2	3	4	5	6	7	8	9	
10	Aghapur	...	D.	Deserted	
21	Anvar	...	D.	53	..	222	188	7	19
27	Arli Benchi	...	D.	57	..	186	141	19	...
31	Askahal	..	D.	421	..	1,607	712	748	74
50	Appandoddi	...	D.	290	...	839	781	51	3
59	Arasgira	...	D.	103	...	469	299	69	3
69	Ayazpur	...	D.	138	...	535	417	58	19
92	Alkur	...	D.	237	...	685	375	1	142
104	Aralpanhoda	.	D.	48	..	175	11	..	162
122	Agarhal	...	D.	7	...	9	9
125	Athkur	..	N.J	58	...	670	473	154	5
140	Argidda	..	D.	565	.	1,852	744	229	440
152	Adapnur	...	D.	909	..	2,717	1,605	62	441
180	Arshangi	...	D.	222	...	830	520	180	73
18	Baidoddi	..	D.	163	...	592	484	72	12
15	Bolmandoddi	..	D.	85	...	300	198	79	...
16	Bijangira	..	D.	244	...	804	635	99	34
65	Bapur (Adapnur)	...	D.	180	...	862	641	146	8
75	Basapur	...	D.	Deserted	
113	Bivan Benchi	...	D.	88	...	363	164	68	5
129	Bordipad	...	D.	141	...	551	304	246	...
144	Balgera	...	D.	434	...	1,126	837	...	16
150	Bapur	...	D.	Deserted	

COMMUNITIES		Total literates	LANGUAGES					Special features	MAP INDEX		
Christians	Others		Urdu speakers	Telugu speakers	Marathi speakers	Kanarese speakers	Others		Zone	Segment	Map No.
10	11	12	13	14	15	16	17	18	19	20	1
...	Deserted		1	1	10
8	...	24	40	163	.	19	1	2	21
...	26	13	58	128	1	3	27
13	60	158	88	589	.	825	105	P. S.	1	3	31
...	4	32	3	151	...	681	4	...	2	1	50
...	98	...	3	302	..	62	102	...	2	1	59
...	41	2	19	447	...	69	2	2	68
152	15	46	140	264	...	281		P. S.	2	2	92
...	2	7	162	13	2	4	104
...	9	3	1	122
...	38	...	5	154	..	473	38	...	3	1	125
194	245	201	442	643	...	767	...	w (P.S.)	3	2	140
395	214	287	433	1,185	..	1,044	155	w (P.S.)	3	2	152
...	57	76	73	757	...	P. S.	3	4	180
...	24	21	12	543	...	31	6	...	1	1	13
...	23	252	...	37	11	..	1	2	15
23	13	60	34	706	...	7	57	...	1	2	16
...	67	30	8	160	...	627	67	..	2	2	65
...	Deserted		2	2	75
...	126	...	2	361	2	4	113
...	1	26	...	156		394	1	...	3	1	129
...	273	103	16	270	...	719	121	P. S.	3	2	144
...	Deserted		3	2	150

Map No.	Names of Villages, towns and cities.	Ilaga	NUMBER OF		Total population	DISTRIBUTION BY		
			Occupied houses	Shops and Workshops		Hindus	Harijans	Muslims
1	2	3	4	5	6	7	8	9
154	Boddini ..	D	105	...	519	396	27	6
157	Bolapur ..	D.	108	...	407	301	64	2
164	Bichal ...	D.	256	...	736	489	18	97
58	Chandarbanda .	D.	423	...	1,622	991	423	140
70	Chinthalkunta ...	D	366	...	1,156	729	160	18
79	Chaman Khandoddi	D	60	...	233	194	...	25
109	Chiksugur ..	D.	395	...	1,143	525	225	161
156	Chikmanchal ..	D	108	...	374	83	20	4
19	Devanpalli ...	D.	208	...	818	682	66	19
96	Dini ..	D	401	...	1,260	862	283	38
116	Devarsugur ...	D.	357	...	1,578	888	242	266
124	Dongrampur ...	N.J	232	...	669	467	174	28
163	Dognur ...	N.J.	48	...	419	252	114	30
190	Dayakdoddi ...	N.J	49	...	416	306	84	4
60	Eragchad ...	D.	365	..	1,179	722	320	28
71	Ekondanhalli ...	D.	Deserted
34	Fathepur ...	D.	133	...	512	238	172	30
14	Ghaosnagar ...	D.	32	...	116	116
38	Gonhal ..	D	367	...	1,195	817	81	62
41	Gunjhalli .	D.	644	...	2,955	1,796	535	417
47	Ganmur ...	D	198	...	748	529	145	12
61	Goeldini ..	D.	258	..	1,089	588	198	202
84	Gunjhalli ...	D.	239	...	820	499	207	72

COMMUNITIES		Total literates	LANGUAGES					Special features	MAP INDEX		
Christians	Others		Urdu speakers	Telugu speakers	Marathi speakers	Kanarese speakers	Others		Zone	Segment	Map No.
10	11	12	13	14	15	16	17	18	19	20	1
78	12	...	6	256	...	227	30	...	3	2	154
...	40	1	1	274	...	122	10	...	3	2	157
48	84	39	97	553	...	86	...	(P.S.)	3	3	164
...	68	141	140	1,382	...	100	...	W.J. P.S.	2	1	58
221	28	106	18	965	...	173	2	2	70
...	14	5	25	91	...	117	2	2	79
...	232	120	131	185	...	697	130	P.S.	2	4	109
...	267	...	2	282	...	88	2	..	3	2	156
...	51	50	10	718	...	90	1	2	19
...	70	16	38	574	...	645	3	P.S.	2	3	96
7	175	170	166	1,311	101	P.S.	2	4	116
...	...	34	669	3	1	124
...	23	12	30	366	...	23	3	2	163
...	22	...	4	398	...	14	4	1	190
...	109	116	41	399	...	722	17	...	2	1	60
...	Deserted		2	2	71
...	72	17	30	460	22	...	1	4	34
...	116	1	2	14
126	109	156	5	596	...	459	135	P.S.	1	4	33
...	207	161	402	963	..	1,400	190	P.S.	2	1	41
...	62	28	12	736	2	1	47
...	101	122	202	265	...	587	35	...	2	1	61
...	42	49	50	364	...	365	41	...	2	2	84

Map No.	Names of Villages, towns and cities.	Ilaga	NUMBER OF		Total population	DISTRIBUTION BY			
			Occupied houses	Shops and Workshops		Hindus	Harijans	Muslims	
1	2	3	4	5	6	7	8	9	
87	Gonvar	...	D.	83	...	329	152	84	37
89	Gadhar	..	D.	193	...	673	482	69	35
91	Godehal	.	D.	94	...	345	173	65	13
95	Garaldini	...	D.	188	...	514	313	172	7
133	Gajarhal	..	D.	144	...	444	233	179	32
141	Goralkhandoddi	..	D.	469	...	1,023	517	138	90
155	Gundruvelli	...	D.	40	...	145	89	16	4
158	Ganadhal	...	D.	211	...	725	414	168	43
161	Garkisugur	...	D.	96	...	316	233	28	...
168	Gatbichal	...	N.J.	183	...	714	424	196	74
181	Gurjapur	...	D.	85	...	265	163	71	14
186	Garlapad	.	D.	147	...	568	434	108	23
192	Gudamdoddi	..	N.J.	135	...	547	542	5	...
196	Gangvar	.	D.	71	...	153	44	...	12
25	Hasapur	..	D.	158	...	467	242	189	10
29	Hosur	..	D.	365	...	1,238	415	566	130
40	Hanmandoddi	..	D.	78	..	367	340	12	15
66	Harkandoddi	..	D.	Deserted
99	Hansihalhavda	..	D.	175	...	678	580	20	28
105	Hanmapur	.	D.	119	...	326	85	75	124
108	Hoshpet	..	D.	377	..	1,477	697	462	210
110	Hegsanhalli	.	D.	157	.	681	620	...	53
159	Hanchnal	..	D.	34	...	94	57	31	...

COMMUNITIES		Total literates	LANGUAGES					Special features	MAP INDEX		
Christians	Others		Urdu speakers	Telugu speakers	Marathi speakers	Kanarese speakers	Others		Zone	Segment	Map No.
10	11	12	13	14	15	16	17	18	19	20	1
36	20	264	..	65	2	2	87
79	8	32	14	594	...	58	12	..	2	2	89
52	42	1	13	232	...	83	17	...	2	2	91
...	22	..	7	483	...	9	15	P.S.	2	3	95
..	13	298	...	133	3	1	133
25	253	125	70	151	...	757	45	..	3	2	141
21	15	..	4	71	...	70	3	2	155
...	100	26	47	428	...	229	21	P.S.	3	2	158
55	16	...	290	10	...	3	2	161
...	20	43	74	546	...	94	...	W.	3	3	168
...	17	6	14	251	3	4	181
3	...	5	23	545	4	1	186
...	9	399	...	129	10	...	4	1	192
19	88	...	2	48	..	103	4	2	196
...	26	26	10	182	...	268	7	P.S.	1	3	25
...	127	155	55	717	..	466	...	(P.S)U	1	3	29
...	15	286	...	66	2	1	40
...	Deserted	2	2	66
...	50	36	16	307	...	355	...	P.S.	2	3	99
...	42	3	97	22	..	207	2	4	105
...	108	180	140	1,331	6	W (P.S)	2	4	108
...	8	...	40	641	2	4	110
6	78	...	16	3	2	159

Map No.	Names of Villages, towns and cities.	Ilaqa	NUMBER OF		Total population	DISTRIBUTION BY		
			Occupied houses	Shops and Workshops		Hindus	Harijans	Muslims
1	2	3	4	5	6	7	8	9
169	Hanmapur ..	N J.	146	...	501	277	137	55
174	Hal Venkatapur	D.	65	...	224	184	20	...
177	Hambarhal ...	D	146	...	532	259	155	40
184	Helangaddi ..	N J	130	...	164	86	56	...
32	Ikhlaspur ..	D.	172	...	777	543	150	47
44	Ibrahimdoddi ..	D.	165	...	637	472	123	22
137	Iral Banda ..	D.	96	...	381	263	109	9
148	Indvasi ...	D.	593	...	1,699	943	522	77
172	Irapur ..	D.	192	...	912	904	...	5
24	Jali Benchi ..	D.	139	...	395	338	11	6
81	Jamaldini ..	D.	142	...	522	364	1	...
107	Jagarkal ...	D.	594	...	2,101	1,099	80	277
7	Katlatkur ...	D	195	...	618	259	302	...
8	Kadgamdoddi ...	D	55	...	169	136	...	33
9	Krapdoddi ..	D.	50	...	199	111	85	3
23	Khanapur ..	D.	114	...	460	264	130	...
38	Kuknur ..	D.	176	...	414	376	...	22
42	Kurvihal ..	D.	90	...	441	292	105	3
45	Kadlur ...	D.	466	...	1,189	397	239	443
55	Kothdoddi (Chander... Banda)	D	30	...	144	106	29	...
80	Kannedoddi ...	D.	18	...	79	79
88	Kamlapur ...	D.	223	...	630	373	8	50
100	Kalmala ...	D.	546	...	1,878	1,121	291	258

COMMUNITIES		Total literates	LANGUAGES					Special features	MAP INDEX		
Christians	Others		Urdu speakers	Telugu speakers	Marathi speakers	Kanarese speakers	Others		Zone	Segment	Map No.
10	11	12	13	14	15	16	17	18	19	20	1
...	32	2	55	289	...	137	20	...	3	3	169
...	20	280	5	...	3	4	174
...	78	...	40	233	...	259	3	4	177
...	22	164	4	1	184
...	37	97	47	194	...	496	40	P.S.	1	4	32
...	20	1	22	615	2	1	44
...	9	370	...	2	3	1	137
...	157	10	77	793	...	657	172	P.S	3	2	148
...	3	70	5	907		P.S.	3	3	172
...	40	...	6	146	...	243	..	J.	1	3	24
157	302	...	220	2	2	81
539	106	102	63	744	...	1,051	243	(P.S)U	2	4	107
11	46	389	...	204	25	...	1	1	7
...	1	137	...	22	9	...	1	1	8
...	3	196	1	1	9
...	66	175	...	262	23	(P.S)J.	1	3	23
...	16	20	22	392	1	4	38
..	41	10	...	120	...	321	2	1	42
...	110	196	433	756	...	P.S.	2	1	45
...	9	139	5	...	2	1	55
...	79	2	2	80
73	126	15	38	439	..	147	6	...	2	2	88
4.	208	160	238	100	...	1,495	45	(P.S)W.	2	3	100

Map No.	Names of Villages, towns and cities.	Ilaqa	NUMBER OF		Total population	DISTRIBUTION BY		
			Occupied houses	Shops and Workshops		Hindus	Harijans	Muslims
1	2	3	4	5	6	7	8	9
119	Korath Kunda ..	D.	194	...	719	391	227	58
121	Kurva K. ...	D.	42	...	157	80	60	...
123	Kurva B. ...	D.	117	...	289	287
127	Kalvaldoddi ...	N J.	66	...	192	145	43	2
128	Korthipli ...	D.	23	...	84	84
146	Kothdoddi (Yargera)..	D.	98	...	314	261	...	17
160	Karehadur ..	D.	117	...	379	206	82	28
170	Kothigad ...	D.	Deserted
171	Katak Nur ...	D.	85	...	332	261	71	...
182	Kodlur ...	D.	761	...	833	534	151	86
183	Karekal ..	D.	36	...	167	129	20	5
187	Kammam Pad ...	N J.	83	...	331	261	70	...
73	Lingankhandoddi ...	D.	192	...	619	536	20	37
18	Mitti Malkapur ...	D.	132	...	533	407	97	29
20	Mahabad ...	D.	249	...	923	743	129	22
28	Mohammadapur ...	D.	181	...	529	290	135	22
35	Mansalapur ..	D.	496	...	1,131	588	390	44
37	Marchad ...	D.	582	...	1,194	643	96	247
48	Marmandoddi ..	D.	38	...	165	136	29	...
63	Mandalgira ...	D.	175	...	410	187	162	21
72	Musalmanhalli ...	D.	Deserted
74	Masdoddi ...	D.	138	...	525	397	82	30
77	Markidoddi ...	D.	43	...	134	54	...	7

COMMUNITIES		Total literates	LANGUAGES					Special features	MAP INDEX		
Christians	Others		Urdu speakers	Telugu speakers	Marathi speakers	Kanarese speakers	Others		Zone	Segment	Map No.
10	11	12	13	14	15	16	17	18	19	20	1
...	43	26	48	658	13	J.	3	1	119
...	17	157	3	1	121
...	2	289	3	1	123
...	2	192	3	1	127
...	84	3	1	128
36	...	4	11	300	3	...	3	2	146
2	61	9	28	174	...	177	3	2	160
...	Deserted	3	3	170
...	10	312	...	10	3	3	171
...	62	46	17	339	...	454	23	...	3	4	182
...	13	...	5	162	3	4	133
...	331	4	1	187
14	12	12	37	544	...	38	2	2	78
...	...	16	29	504	1	2	18
...	29	70	22	366	...	535	1	2	20
...	82	46	12	246	...	271	...	P.S.	1	3	28
...	109	120	49	1,082	...	P.S.	1	4	35
...	208	142	442	442	...	310	...	P.S.	1	4	37
...	165	2	1	48
...	40	...	21	21	...	368	2	1	63
...	Deserted	2	2	72
16	...	58	108	304	...	113	2	2	74
55	18	...	7	104	...	23	2	2	77

Map No.	Names of Villages, towns and cities.	Ilaqa	NUMBER OF		Total population	DISTRIBUTION BY		
			Occupied houses	Shops and Workshops		Hindus	Harijans	Muslims
1	2	3	4	5	6	7	8	9
82	Mallapur (Kadlur) ...	D.	143	...	673	507	4	22
86	Manjarla ...	N.J.	159	...	466	312	29	42
97	Marchathal ...	D.	276	...	1,148	650	163	112
101	Murharpur ...	D.	124	...	444	235	99	31
106	Mallapur (Yargera) ...	D.	57	...	230	230
118	Mangigaddi ..	D.	12	...	42	23
120	Mamardoddi ...	D.	168	...	486	387	85	9
131	Mirzapur (Chandar ... Banda)	D.	120	...	297	168	18	33
134	Masaldoddi ..	D.	55	...	294	193	96	5
143	Macharla ...	D.	668	...	2,899	1,665	489	443
145	Malmanhalli .	D.	135	...	568	176	153	88
147	Moldoddi ..	D.	27	...	49	40	9	...
148	Madgaldini ..	D.	159	...	474	308	...	42
152	Miranpur (Adapnur)...	D.	85	...	225	200	...	10
153	Mirzapur (Adapnur)...	D.	132	...	519	240	...	63
167	Modaldini .	D.	37	...	134	57	20	29
173	Matmari ...	D.	629	...	2,641	1,238	98	591
178	Miranpur (Kadlur) ..	D.	13	...	51	61
191	Maldoddi ..	N.J.	54	...	133	123
26	Nelihalli ..	D.	188	...	465	318	127	1
57	Nagandoddi ...	D.	82	...	353	346	5	2
94	Naglapur (Yargera)..	D.	29	...	65	48	...	6
111	Naglapur (Kadlur) ...	D.	37	...	266	87	117	9

COMMUNITIES		Total literates	LANGUAGES					Special features	MAP INDEX		
Christians	Others		Urdu speakers	Telugu speakers	Marathi speakers	Kanarese speakers	Others		Zone	Segment	Map No.
10	11	12	13	14	15	16	17	18	19	20	1
..	140	15	34	321	..	311	7	..	2	2	82
81	2	21	42	251	..	173	.	..	2	2	86
22	201	29	62	637	.	415	34	P. S.	2	3	97
...	79	...	22	212	...	210	2	4	101
...	211	..	10	9	...	2	4	106
...	19	42	3	1	118
...	5	...	6	170	...	310	3	1	120
...	78	2	10	287	3	1	131
...	5	161	...	128	3	1	134
51	261	212	225	1,949	...	710	15	W. (P.S.)	3	2	143
...	151	28	46	319	...	201	3	2	145
...	10	...	39	3	2	147
113	11	16	30	430	...	14	3	2	148
2	13	1	10	204	11	...	3	2	152
...	216	38	73	408	...	31	7	..	3	2	153
...	28	16	29	14	...	91	3	3	167
447	273	274	571	1,824	.	209	37	(M.S.)W	3	3	173
...	51	.	..	3	4	178
...	10	133	4	1	191
...	19	...	2	237	...	226	1	3	26
...	5	213	...	135	2	1	57
...	11	..	6	59	2	3	94
...	53	...	9	157	...	100	2	4	111

Map No.	Names of Villages, towns and cities.	Ilaqa	NUMBER OF		Total population	DISTRIBUTION BY		
			Occupied houses	Shops and Workshops		Hindus	Harijans	Muslims
1	2	3	4	5	6	7	8	9
130	Nartampad	... D	177	..	874	567	216	35
132	Nalhal	.. D.	292	...	961	335	160	125
139	Nayapala	... N.J.	92	...	363	293	53	9
188	Nagardoddi	.. D.	65	...	195	155	2	8
194	Narsenidoddi	... N.J.	68	...	265	265
197	Naddigaddi Malkapur	D.	74	...	360	238	106	5
53	Oganhalli	... N.J.	7	...	41	41
2	Pothgal	... D.	126	...	405	172	184	49
6	Polkamdoddi	.. D.	35	...	128	71	23	10
56	Palvaldoddi	... D.	38	...	181	140	29	5
83	Pachaldini	... D.	97	...	397	318	13	12
93	Purthipli	... D.	366	...	822	369	103	160
98	Pusaldini	.. D	...	Deserted
135	Pagunta	.. D.	143	...	510	306	195	...
138	Puranapala	... D	341	...	1,552	1,076	291	97
1	Raechur	.. D.	9,945	...	34,972	14,730	5,173	13,726
30	Rampur	.. D.	419	...	1,722	608	647	96
49	Raldoddi	.. D	72	...	292	268	16	7
52	Ranganpalli	.. N.J	133	..	636	498	71	49
67	Rajal Banda	... D.	63	...	317	203	53	...
103	Raghnathpalli	.. D.	198	..	551	269	120	103
114	Rangapur	.. D.	71	...	299	83	55	78
117	Ramgaddi	.. D.	1	...	5

COMMUNITIES		Total literates	LANGUAGES					Special features	MAP INDEX		
Christians	Others		Urdu speakers	Telugu speakers	Marathi speakers	Kanarese speakers	Others		Zone	Segment	Map No.
10	11	12	13	14	15	16	17	18	19	20	1
...	56	156	52	714	...	108	..	(P.S.) W.	3	1	130
176	165	46	123	330	...	407	101	(P.S.) U	3	1	132
..	8	...	10	252	...	101	3	1	139
...	30	...	8	187	4	1	188
...	255	10	...	4	1	194
...	11	...	9	127	...	224	4	2	197
...	41	2	1	53
...	...	8	49	356	1	1	2
...	24	6	33	80	...	15	1	1	6
...	7	...	5	70	..	106	2	1	56
14	40	...	5	136	...	256	2	2	83
...	190	61	161	456	.	205	.	P. S	2	3	93
...	Deserted			2	3	98
...	9	499	..	11	3	1	135
..	88	129	97	833	5	592	25	P. S	3	1	138
342	1,001	6,390	13,469	9,855	3,472	7,632	544	(H.S.) W	1	1	1
269	102	189	86	619	...	919	98	P. S.	1	3	30
...	1	...	7	285	2	1	49
...	18	25	58	80	...	498	2	1	52
...	61	262	...	55	2	2	67
...	69	20	103	458	2	4	103
...	83	8	78	221	2	4	114
...	5	5	3	1	117

Map No.	Names of Villages, towns and cities.	Ilaga	NUMBER OF		Total population	DISTRIBUTION BY		
			Occupied houses	Shops and Workshops		Hindus	Harijans	Muslims
1	2	3	4	5	6	7	8	9
4	Sanknur	... N.J.	164	..	237	82	46	109
5	Shakwadi	... D	162	...	557	445	51	8
17	Sid Rampur	... N.J.	56	...	278	163	29	86
46	Sagamkunta	.. D.	154	..	676	482	138	46
64	Signuri	. D.	263	.	1,156	522	397	54
112	Sirinivaspur	... D.	19	..	78	60	9	..
126	Sharjapur	... N.J.	119	...	464	423	17	19
175	Sulthanpur	.. D	216	...	752	444	89	125
11	Thummalgat	... D.	.	Deserted
76	Thanthapur	.. D.	92	...	344	241	48	...
162	Thungbhadra	. D.	89	...	324	193	92	33
166	Thurkandoddi	.. D.	254	...	1,033	590	145	61
176	Thiammapur(Kadlur)	D.	84	...	354	119	146	63
179	Thimmapur(Kalmala)	D.	56	...	123	59	42	5
195	Thalmani	.. D.	368	...	1,331	570	53	297
22	Udamgal	.. D.	196	...	567	406	72	33
69	Undraldoddi	.. D.	77	...	225	127	41	18
90	Uparhal	... D.	164	...	485	324	108	15
189	Upar	.. N.J.	395	...	1,438	913	314	201
12	Vadvati	... D.	262	...	897	647	231	15
39	Vadlur	.. D.	292	..	964	503	360	42
51	Vadpalli	... D.	263	...	591	370	127	60
62	Vadlamdoddi	... D.	36	...	232	231	...	1

COMMUNITIES		Total literates	LANGUAGES					Special features	MAP INDEX		
Christians	Others		Urdu speakers	Telugu speakers	Marathi speakers	Kanarese speakers	Others		Zone	Segment	Map No.
10	11	12	13	14	15	16	17	18	19	20	1
...	...	50	109	128	1	1	4
...	53	...	8	549	1	1	5
...	...	1	80	133	...	65	1	2	17
...	10	21	46	630	2	1	46
...	183	106	66	408	...	626	56	...	2	1	64
...	9	...	3	75	2	4	112
...	5	6	19	445	3	1	126
...	94	60	125	627	3	4	175
...	Deserted	1	1	11
55	312	...	32	2	2	76
...	6	8	33	166	...	125	3	2	162
146	91	72	62	376	..	585	10	P. S.	3	3	166
...	26	16	63	291	3	4	176
...	17	...	5	118	3	4	179
279	132	126	268	418	...	601	44	P. S.	4	2	195
...	156	56	93	194	...	360	80	P. S.	1	3	22
..	39	...	18	177	...	30	2	2	69
8	30	20	15	326	..	144	..	P. S.	2	2	90
...	10	161	201	1,138	...	99	4	1	189
...	4	...	15	766	..	116	1	1	12
...	59	22	42	207	...	715	2	1	39
...	34	28	60	531	2	1	51
...	1	21	...	210	2	1	62

Map No.	Names of Villages, towns and cities.	Ilaqa	NUMBER OF		Total population	DISTRIBUTION BY		
			Occupied houses	Shops and Workshops		Hindus	Harijans	Muslims
1	2	3	4	5	6	7	8	9
102	Venkatapur ..	D.	439	...	2,078	657	816	492
136	Venkatapur ... (Narthampad)	D.	69	...	285	285
185	Vaddigaddi ...	N.J.	27	...	86	..	86	...
193	Vamanpalli ..	N J.	46	...	146	146
3	Yagnur ..	D	302	...	1,096	631	235	159
36	Yamaras ...	D.	168	...	624	379	133	7
43	Yargunta ..	D.	129	..	433	372	49	12
54	Yapaldini ...	N.J.	188	...	725	434	103	139
85	Yagera ..	D.	683	..	2,227	1,168	83	694
115	Yadlapur (Kadur) ...	D.	289	..	732	426	112	173
142	Yallamdoddi ...	D.	96	...	374	322	52	...
165	Yadlapur (Bichal) ...	D.	42	...	393	192	...	10
73	Zulamgira ...	D	287	...	643	336	24	19
Grand Total	44,149	...	154,301	87,075	26,096	25,174

COMMUNITIES		Total literates	LANGUAGES					Special features	MAP INDEX		
Christians	Others		Urdu speakers	Telugu speakers	Marathi speakers	Kanarese speakers	Others		Zone	Segment	Map No.
10	11	12	13	14	15	16	17	18	19	20	1
...	113	193	167	772	...	1,027	112	P. S.	2	4	102
...	280	5	...	3	1	136
...	86	4	1	185
...	146	4	1	193
..	71	90	159	937	1	1	3
..	105	3	7	297	..	316	4	P. S.	1	4	36
..	12	421	2	1	43
...	49	65	139	586	2	1	54
195	87	221	694	1,203	...	280	50	(M. S.) U.W.	2	2	85
...	21	34	173	120	...	439	2	4	115
..	374	3	2	142
171	20	14	10	293	...	20	70	P. S.	3	3	165
240	24	12	22	175	...	336	110	...	2	2	73
5,074	10,882	13,474	23,713	58,018	3,477	65,601	3,492	

Srl. No.	Ilaqas with the names of Jagirdars	No. of Villages, Towns &			
		Under 500		500-1,000	
		No.	Popula- tion	No.	Popula- tion
1	2	3	4	5	6
I	Diwani	88	21,546	52	35,590
II	Sar-fe-Khas
III	Paegah
IV	Exempted Jagirs
V	Non-Exempted Jagirs				
1	Gyan Teerth	..	3 697	1	670
2	Mir Gulam Ali Saheb	...	7 1,541	1	547
3	Nazmuddin Saheb	...	1 419
4	Venkat Rao Saheb	..	1 363	1	636
5	Nawab Sayed-ud-doula Bahadur	2	1,215
6	Syed Hyder Hussaini Saheb	...	1 466
7	Nizamuddin Saheb	...	1 237
8	Sayed Abdulla Hussaini Saheb	...	1 278
9	Sayed Maruf peer Saheb	1	725
10	Sayed Abdul Khader Saheb	1	669
	Grand Total	...	103 25,547	59	40,052

Note:— * Includes (9) deserted villages in Diwani.

CITIES WITH INHABITANTS										Map No. of villages	Srl. No.
1,000-2,000		2,000-5,000		5,000-10,000		10,000-OVER		TOTAL			
No.	Popu- lation	No.	Popu- lation	No.	Popu- lation	No.	Popu- lation	No.	Popula- tion		
7	8	9	10	11	12	13	14	15	16	17	18
26	34,674	7	17,618	1	34,972	174	144,400	...	I
...	II
..	III
...	IV
...	4	1,367	53-125 126-127	1
1	1,438	9	3,526	184-185- 187-189- 190-191- 192-193- 194.	2
...	1	419	163	3
...	2	999	52-139.	4
...	2	1,215	168-169	5
...	1	466	86.	6
...	1	237	4	7
...	1	278	17.	8
...	1	725	54.	9
...	1	669	126	10
27	36,112	7	17,618	1	34,972	197	154,301	...	

VILLAGE LIST

TALUQ No. 95 DEODURG.

NAMES OF VILLAGES IN ORDER OF THEIR NO. SHOWN IN THE MAP.

TALUQ.—*Deodurg.*DISTRICT.—*Raechur.*

Zone 1 Segment 1.

- 1 Deodurg
- 2 Khardigad (Deodurg)
- 3 Nagargund
- 4 Dendmalli
- 5 Honor
- 6 Ramanhal
- 7 Himanhal (Masar-
kal)
- 8 Gundgurthi
- 9 Sugarhal
- 10 Kamdhal
- 11 Jarbandi
- 12 Devargad (Deodurg)
- 13 Yaramgal

Zone 1 Segment 2.

- 14 Sasugira
- 15 Chikhonkuni
- 16 Hirehonkuni
- 17 Mianpur
- 18 Thagihal
- 19 Manasgal
- 20 Kothigad
- 21 Himmur
- 22 Pilikal
- 23 Kothdoddi
- 24 Yeldoddi
- 25 Kalganarabgera
- 26 Chikaldoddi

Zone. 1 Segment 3.

- 27 Gudadarabgera
- 28 Nimbaidoddi
- 29 Soladgad
- 30 Vanglapur
- 31 Nilvanji
- 32 Kardigad

Zone 1 Segment 4.

- 33 Anjal
- 34 Anchisugur
- 35 Gopalpur
- 36 Vagandamli
- 37 Honhadgi
- 38 Javalldhadgi

Zone 2 Segment 1.

- 39 Konchapli
- 40 Medargol
- 41 Karkehalli
- 42 Parathpur
- 43 Benkal

- 44 Arshangi
- 45 Kopar
- 46 Kurkimalli
- 47 Yatgal
- 48 Hirur
- 49 Mathpalli
- 50 Salkiapur
- 51 Chakbodur
- 52 Masihal
- 53 Gopandevrhalli

Zone 2 Segment 2.

- 54 Hirebaddur
- 55 Nagarhal
- 56 Gantarhal
- 57 Budanhal
- 58 Hedanhal
- 59 Sankesarhal
- 60 Jinapur
- 61 Kakargal
- 62 Masarkal
- 63 Chinthalkunta
- 64 Shakhapur
- 65 Jogad
- 66 Aldhurthi
- 67 Mushtur
- 68 Gajabhavi
- 69 Hongundbad
- 70 Govindpalli
- 71 Rampur
- 72 Budni
- 73 Haljaraldini
- 74 Sevangi
- 75 Jaradbanda
- 76 Honkatmalli
- 77 Kardona
- 78 Malkamdini
- 79 Mallenaekandoddi
- 80 Paligund
- 81 Nagoli
- 82 Arkeru
- 83 Jatmardi
- 84 Bandegad
- 85 Malledevargad

Zone 2 Segment 3.

- 86 Phomangund
- 87 Mattapur
- 88 Maelapur
- 89 Bendarganekal
- 90 Kachapur
- 91 Samauder
- 92 Pandian
- 93 Galag

- 94 Devathkal
- 95 Sundkal
- 96 Palkanmardi
- 97 Katmalli
- 98 Holigad
- 99 Ganjli
- 100 Mandergi
- 101 Kelkaldoddi
- 102 Miakaldoddi
- 103 Mudvaigaddi
- 104 Kamaldini
- 105 Parapur
- 106 Mukanhal
- 107 Mandalgad
- 108 Gijaldini
- 109 Thimmapur
- 110 Horti
- 111 Hosursadapur
- 112 Jalhalli
- 113 Yankamandoddi
- 114 Kardigad (Jalhalli)
- 115 Amiapur
- 116 Navalgad
- 117 Hampargundi
- 118 Mednapur
- 119 Jamalldini
- 120 Chapalki
- 121 Lingadhalli
- 122 Mudgoat
- 123 Budni
- 124 Bagur
- 125 Hervanda

Zone 3 Segment 1.

- 126 Itgi
- 127 Gagat
- 128 Gogal
- 129 Chikraikuppi
- 130 Hireaikuppi
- 131 Aparhal
- 132 Basvanthapur
- 133 Mudgal (Simat Galag)
- 134 Shavanthgera

Zone 3 Segment 2.

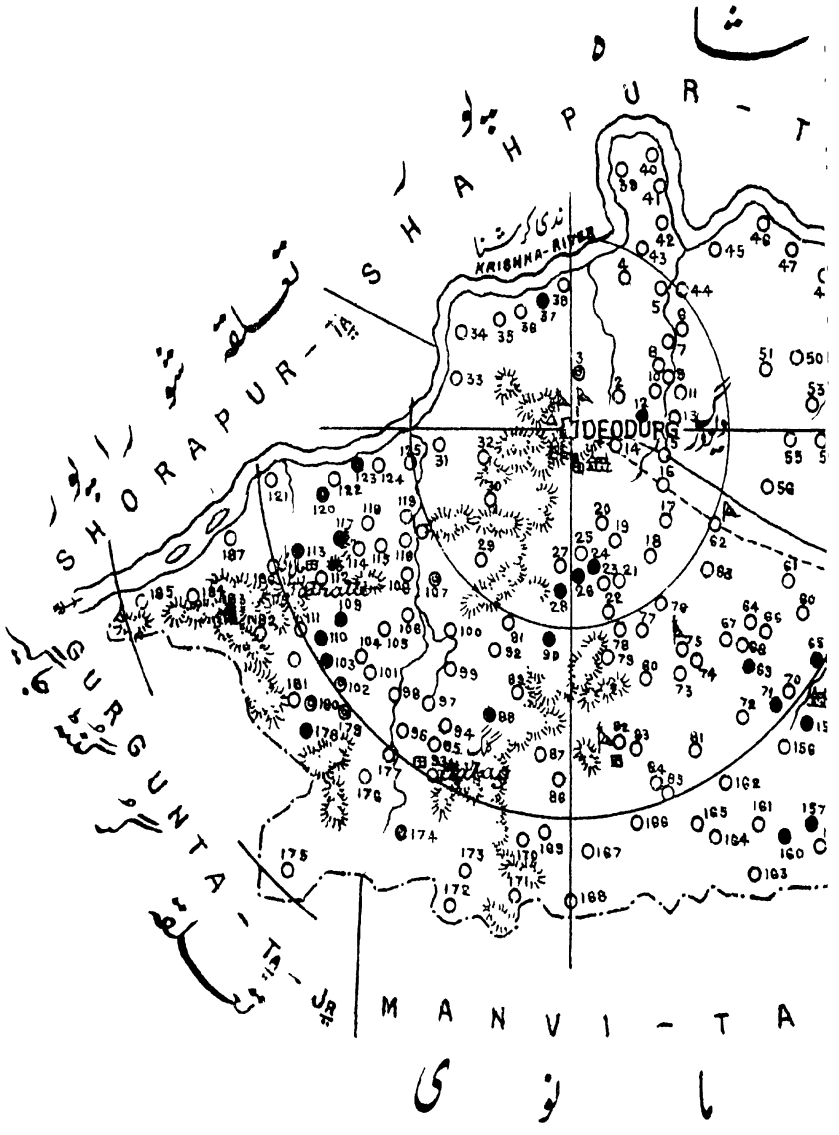
- 135 Bamanhalli
- 136 Kolor
- 137 Hanchinhal
- 138 Himanhal (Gabur)
- 139 Chikkodalgi
- 140 Hirmekodalgi
- 141 Honatgi
- 142 Ingradhal
- 143 Khanapur

NAMES OF VILLAGES IN ORDER OF THEIR NO. SHOWN IN THE MAP (concl'd).

TALUQ.—*Deodurg.*

DISTRICT.—*Raechur.*

144 Amrapur (Ramdurg)	160 Hagaddini	174 Devargad (Galag)
145 Gabur	161 Markamdini	175 Vandfi
146 Lachminaraenpur	162 Agrahar	176 Uti
147 Thippapur	163 Yarmaras	177 Madarka (Galag)
148 Indankhed	164 Jadaldini	178 Naglapur
149 Durug	165 Rekalardini	179 Gandhal
150 Ramdurg	166 Kiadgera	180 Bhogiramangund
151 Karigad	167 Alkod	181 Somanardini
152 Maladkal	168 Shavanthgal	182 Bamanhal
153 Masedpur	Zone 3 Segment 3.	183 Basapur
154 Ganekal		184 Bankaldoddi
155 Kardigad	169 Adkalgad	185 Yargadh
156 Jagathkal	170 Anvar	186 Virgat
157 Sothardini	171 Akalkuppi	187 Chinchodi
158 Nagardini	172 Modalgund	Zone 4 Segment 2.
159 Thippaldini	173 Chadkalgad	188 Nilgal



TALUQ HEADQUARTER:—DEODURG.

POPULATION:—7,433—

Map No.	Names of Villages, towns and cities.	Ilqa	NUMBER OF		Total population	DISTRIBUTION BY		
			Occupied houses	Shops and Workshops		Hindus	Harijans	Muslims
1	2	3	4	5	6	7	8	9
33	Anjal ...	D.	388	..	874	743	63	23
34	Anchisnugur	D.	228	...	468	154	111	70
44	Arshangi	D.	220	...	467	183	69	72
66	Aldhurthi	D.	41	...	159	69	29	...
82	Arkera ..	D.	320	..	1,849	1,188	116	415
115	Amrapur (Jalhalli)	D.	64	...	331	162	38	22
131	Aparhal ..	D.	25	..	90	34	19	12
144	Amrapur (Ramdurg)...	D.	87	...	337	152	23	28
162	Agrahar ...	D.	56	...	277	82	77	29
167	Alkod ...	D.	181	...	867	637	51	40
169	Adkalgad ...	D.	44	...	238	212	26	...
170	Anvar ...	D.	48	...	316	299	17	...
171	Akalkuppi ...	D.	119	...	548	522	26	...
43	Benkal ..	D.	105	...	331	178	61	29
57	Budanhal ...	D.	84	...	352	46	98	29
72	Budni ...	D.	105	...	457	418	39	...
84	Bandegad ...	D.	45	...	285	44
86	Bhomangund ...	D.	132	...	522	484	16	16
89	Bendarganekal ..	D.	244	...	1,759	982	70	149
123	Budni ...	D.	Deserted
124	Bagur ...	D.	50	...	281	75	65	41
132	Basvanthpur ...	D.	75	...	444	140	93	120
182	Bamanihal ..	D.	230	...	649	365	155	63

COMMUNITIES		Total literates	LANGUAGES					Special features	MAP INDEX		
Christians	Others		Urdu speakers	Telugu speakers	Marathi speakers	Kanarese speakers	Others		Zone	Segment	Map No.
10	11	12	13	14	15	16	17	18	19	20	1
...	45	30	23	25	13	793	20	...	1	4	33
...	133	33	101	31	7	293	33	...	1	4	34
77	66	15	77	40	4	335	11	...	2	1	44
...	61	4	...	10	7	126	16	...	2	2	66
...	130	231	415	116	83	1,205	30	P S)W.	2	2	82
...	109	18	22	18	7	275	9	...	2	3	115
...	25	2	8	15	4	50	13	...	3	1	131
...	134	20	28	10	13	252	34	P. S	3	2	144
...	89	24	29	25	15	154	54	...	3	2	162
...	139	50	40	15	11	762	39	P S	3	2	167
...	...	10	...	38	...	200	3	3	169
...	...	2	...	17	...	299	3	3	170
...	...	14	...	12	13	522	1	...	3	3	171
...	63	32	29	29	122	140	11	...	2	1	43
...	179	5	23	31	5	233	60	...	2	2	57
...	30	2	425	2	2	72
...	241	4	24	6	...	245	10	...	2	2	84
...	6	23	16	10	5	485	6	...	2	3	86
...	558	177	115	45	...	1,537	62	P. S	2	3	89
...	Deserted		2	3	123
...	100	4	41	6	5	179	50	...	3	1	124
...	86	8	100	11	11	312	10	...	3	1	132
...	66	85	60	32	8	540	9	...	3	3	182

Map No.	Names of Villages, towns and cities.	Ilaga	NUMBER OF		Total population	DISTRIBUTION BY		
			Occupied houses	Shops and Workshops		Hindus	Harijans	Muslims
1	2	3	4	5	6	7	8	9
180	Bhogiramangund ..	N.J.	109	...	340	248	79	2
135	Bamanhalli ..	D.	195	...	564	459	91	...
183	Basapur ...	D.	Deserted
184	Bankaldoddi ..	D.	175	...	871	578	55	55
15	Chik Honkuni ..	D.	78	...	250	148	61	4
26	Chikaldoddi ..	D.	Deserted
51	Chakbodui ..	D.	280	...	756	425	152	69
63	Chinthalkunta ..	D.	116	...	493	374	10	9
120	Chapalki ...	D.	Deserted
129	Chikraikuppi ..	D.	70	...	235	163	23	1
139	Chikkodalgi ...	D.	8	...	15	15
173	Chadkalgad' ...	D.	84	...	493	398	86	6
187	Chinchodi ..	D.	199	...	912	560	170	77
1	Deodurg <i>Gavrampet</i> <i>Nizampet</i> <i>Chandankera</i>	D.	1,816	...	7,433	2,841	487	3,288
4	Dondmalli ...	D.	396	...	686	247	243	61
12	Devargad (Deodurg)	D.	Deserted
94	Devathkal ...	D.	62	...	491	366	50	45
149	Durug ...	D.	Deserted
174	Devargad (Galag) ...	D.	Deserted
8	Gundgurthi ..	D.	145	...	384	94	145	65
27	Gudadarabgera ...	D.	51	...	276	266	10	...

COMMUNITIES		Total literates	LANGUAGES					Special features	MAP INDEX		
Christians	Others		Urdu speakers	Punjabi speakers	Marathi speakers	Kanarese speakers	Others		Zone	Segment	Map No.
10	11	12	13	14	15	16	17	18	19	20	1
...	11	18	2	21	2	304	11	...	3	3	180
...	14	15	...	20	5	525	14	...	3	2	135
...	Deserted	3	3	183
...	183	185	55	9	1	781	25	...	3	3	184
...	37	10	4	5	2	227	12	...	1	2	15
...	Deserted	1	2	26
...	110	152	69	17	...	650	20	...	2	1	51
...	...	3	5	7	7	474	2	2	63
...	Deserted	2	3	120
...	48	2	1	12	1	214	7	...	3	1	129
...	...	1	15	3	2	139
...	3	4	6	16	6	462	3	...	3	3	173
...	105	112	22	22	...	849	19	...	3	3	187
...	817	660	1,483	156	77	5,663	54	(M.S.) U.W.	1	1	1
...	135	20	61	29	9	575	12	...	1	1	4
...	Deserted	1	1	12
...	30	7	44	15	8	416	8	...	2	3	94
...	Deserted	3	2	149
...	Deserted	3	3	174
...	80	10	50	20	10	297	7	...	1	1	8
...	...	1	...	16	10	250	1	3	27

Map No.	Names of Villages, towns and cities.	Ilqa	NUMBER OF		Total population	DISTRIBUTION BY		
			Occupied houses	Shops and Workshops		Hindus	Harijans	Muslims
1	2	3	4	5	6	7	8	9
35	Gopalpur	D.	288	...	653	256	156	66
53	Gopandevahalli	D	25	.	111	40	6	..
56	Gantarhal	D	115	.	475	161	80	198
68	Gaji Bhavi	D	69	.	258	159	39	
70	Govindpalli	D.	51		316	212	53	
93	Galag	D	540	..	2,050	1,263	118	488
108	Gajaldub	D.	70	..	337	293	33	...
99	Gangli	.. D.	120	...	461	343	72	24
127	Gagal	.. D.	31	...	58	41	6	...
128	Gogal	... D	139	...	318	100	64	47
145	Gabur	.. D.	929	...	2,247	1,026	287	245
154	Ganekal	... D.	457	...	691	363	206	16
179	Gandhal	... N. J.	200	...	884	422	173	51
5	Honor	... D.	52	...	233	128	35	24
7	Hemanhal (Masrkal)..	D	209	...	516	111	184	86
16	Hirehonkuni	... D.	10	...	40	40
21	Himnur	... D.	214	...	697	491	123	21
37	Honhadgi	... D.	Deserted
48	Hirur	... D	216	...	560	200	152	145
54	Hireboddur D.	263	...	834	328	71	157
58	Hedanhal	.. D.	201	...	309	168	43	23
69	Hongundbar	... D.	Deserted
73	Haljaraldini	... D.	77	..	224	189	26	...

COMMUNITIES		Total literates	LANGUAGES					Special features	MAP INDEX		
Christians	Others		Urdu speakers	Telugu speakers	Marathi speakers	Kanarese speakers	Others		Zone	Segment	Map No.
10	11	12	13	14	15	16	17	18	19	20	1
...	175	26	25	21	10	575	22	...	1	4	35
...	95	2	...	4	2	125	10	...	2	1	53
...	106	34	20	20	10	400	25	...	2	2	56
...	60	18	...	24	4	225	5	...	2	2	68
...	51	17	...	53	10	240	13	...	2	2	70
...	181	386	302	48	10	1,665	25	(P.S.)W.	2	3	93
...	11	15	...	14	11	303	9	...	2	3	103
...	22	20	22	11	11	405	12	...	2	3	99
...	11	5	2	45	6	..	3	1	127
...	107	7	21	2	1	275	19	...	3	1	138
61	628	389	170	5	11	2,047	14	(P.S.) J.W.	3	2	145
...	106	37	16	64	7	594	10	P.S.	3	2	154
21	217	160	31	25	8	768	52	P.S.	3	3	179
...	46	15	24	46	7	146	10	...	1	1	5
6	129	7	52	16	9	429	10	...	1	1	7
...	40	1	2	16
...	62	14	21	10	2	653	11	..	1	2	21
...	Deserted		1	4	37
...	63	27	122	3	..	424	11	P.S	2	1	48
56	252	93	150	20	10	677	7	P.S.	2	2	54
...	75	...	23	45	..	233	8	..	2	2	58
...	Deserted		2	2	69
...	9	10	...	11	4	204	5	...	2	2	73

Map No.	Names of Villages, towns and cities.	Ilaga	NUMBER OF		Total population	DISTRIBUTION BY		
			Occupied houses	Shops and Workshops		Hindus	Harijans	Muslims
1	2	3	4	5	6	7	8	9
76	Honkatmalli ...	D.	195	...	714	492	100	97
98	Holigad ..	D.	45	...	269	174	17	...
110	Horti ..	D.	Deserted
111	Hosursadapur ..	D.	123	..	401	399
117	Hampargundi	D.	Deserted
125	Hervanda ..	D.	169	...	546	139	124	21
130	Hireraikuppi ..	D.	260	...	887	367	188	188
137	Hanchinhal ..	D.	46	..	125	56	17	...
138	Himanhal (Deodurg)	D.	35	...	132	58	46	12
140	Hirekedalgi ..	D.	49	..	206	129	35	2
141	Honatgi ...	D.	113	...	395	169	139	22
160	Hagaddini ...	D.	Deserted
126	Itgi ...	D.	164	...	415	100	205	...
142	Ingladhhal ..	D.	72	...	271	178	72	...
148	Indankhed ...	D.	Deserted
11	Jarbandi ..	D.	94	...	371	114	123	7
38	Javaldhadgi ...	D.	98	...	439	166	48	78
60	Jinapur ..	D.	95	...	352	178	87	6
65	Jogad ..	D.	Deserted
75	Jaradbanda ...	D.	44	...	213	150	48	15
83	Jatmardi ...	D.	6	...	31	26	...	5
112	Jalhalli ..	D.	1,158	...	3,815	2,052	347	581
119	Jamaldini ...	D.	34	...	150	147

COMMUNITIES		Total literates	LANGUAGES					Special features	MAP INDEX		
Christians	Others		Urdu speakers	Telugu speakers	Marathi speakers	Kanarese speakers	Others		Zone	Segment	Map No.
10	11	12	13	14	15	16	17	18	19	20	1
..	25	25	60	23	2	626	3	..	2	2	76
40	38	14	..	42	9	214	4	..	2	3	98
..	Deserted	2	3	110
..	2	62	6	325	8	..	2	3	111
..	Deserted	2	3	117
..	262	180	22	12	11	471	30	..	2	3	125
..	114	95	122	14	4	725	22	P. S.	3	1	130
..	52	1	2	107	16	..	3	2	137
..	16	..	10	6	4	100	12	..	3	2	138
..	40	2	2	64	2	118	20	..	3	2	140
..	65	4	22	61	10	295	7	..	3	2	141
..	Deserted	3	2	160
1	109	15	..	53	10	327	25	..	3	1	126
..	21	4	..	61	7	201	2	..	3	2	142
..	Deserted	3	2	148
..	127	8	7	53	11	283	17	..	1	1	11
..	147	11	15	13	9	377	25	..	1	4	38
..	81	23	6	1	..	324	21	..	2	2	60
..	Deserted	2	2	65
..	15	47	6	145	2	2	75
..	..	16	31	2	2	83
..	885	197	50	3	9	3,703	50	(P.S.)J	2	3	112
..	3	4	..	10	5	130	5	..	2	3	119

Map No.	Names of Villages, towns and cities.	Ilaga	NUMBER OF		Total population	DISTRIBUTION BY		
			Occupied houses	Shops and Workshops		Hindus	Harijans	Muslims
1	2	3	4	5	6	7	8	9
156	Jagatkal ..	D.	152	...	445	231	48	31
164	Jadaldini ..	D.	185	...	767	548	147	11
2	Khardigad (Deodurg)	D.	205	..	627	570	51	..
10	Kamdhali ..	D.	25	..	174	91	25	..
20	Kothigad ...	D.	49	..	266	211	45	..
23	Kothdoddi ..	D.	416	...	1,862	1,496	163	124
25	Kalganarabgera ..	D.	117	...	459	393	66	..
32	Kardigad ..	D.	242	...	1,325	1,102	104	108
39	Konehaphi ..	D.	110	..	493	342	68	10
46	Kuikimalli ..	D.	92	...	471	303	43	25
45	Kopar ..	D.	272	...	1,092	312	153	250
41	Karkehalli ...	D.	105	..	390	271	59	26
61	Kakugal ..	D.	148	...	624	289	101	94
77	Kardona ..	D.	5	...	59	5	50	3
90	Kachapur ..	D.	Deserted
97	Katmali ...	D.	16	...	64	6	14	9
101	Kakkaldoddi ..	D.	78	...	234	35	23	13
104	Kamaldini ..	D.	50	..	291	118	99	30
114	Kardigad (Jakhalli) ...	D.	92	...	170	124	42	4
136	Kolur ..	D.	63	...	179	85	68	..
143	Khanapur ..	D.	126	..	515	259	164	37
151	Kardigad ..	D.	Deserted
155	Kardigad (Deodurg) ..	D.	Deserted

COMMUNITIES		Total literates	LANGUAGES					Special features	MAP INDEX		
Christians	Others		Urdu speakers	Telugu speakers	Marathi speakers	Kanarese speakers	Others		Zone	Segment	Map No.
10	11	12	13	14	15	16	17	18	19	20	1
...	135	22	24	41	7	370	3	...	3	2	156
..	61	98	11	80	1	673	2	P. S.	3	2	164
...	6	10	...	27	5	590	5	...	1	1	2
...	58	2	...	29	2	137	6	...	1	1	10
..	10	6	...	25	.	238	3	.	1	2	20
..	79	301	124	8	4	1,708	18	.	1	2	23
..		2		15	9	422	13	...	1	2	25
...	11	159	108	92	.	1,100	25	..	1	3	32
...	73	26	5	35	9	424	20		2	1	39
	100	13	25	34	9	384	19	...	2	1	46
75	302	256	250	31		786	25	(P S) W	2	1	45
	34	...	26	50	..	302	12	.	2	1	41
	140	30	14	23	1	562	24	P. S.	2	2	61
	1	...	3	10	10	35	1	..	2	2	77
...	Deserted		2	3	90
..	35	2	5	2	4	50	3	...	2	3	97
49	114	24	13	49	...	171	1	...	2	3	101
...	44	...	30	36	6	214	5	...	2	3	104
...	...	67	4	42	2	112	10	...	2	3	114
...	26	5	...	49	9	113	8	.	2	3	136
...	55	115	37	3	3	462	10	..	3	2	143
...	Deserted		3	2	151
...	Deserted		.		..	3	2	155

Map No	Names of Villages, towns and cities.	Ilaga	NUMBER OF			DISTRIBUTION BY		
			Occupied houses	Shops and Workshops	Total population	Hindus	Harijans	Muslims
1	2	3	4	5	6	7	8	9
166	Kiadgera	D.	294	.	898	533	79	66
121	Lingadhalli ..	D.	125	...	393	249	54	4
146	Lachminaraenpur ..	D.	Deserted	.	.	.
17	Mianpur ..	D.	42	...	385	210	113	13
19	Manasgal ...	D.	49	.	193	140	52	..
40	Medaigol ..	D.	45	.	147	113	15	...
49	Mathpalli .	D.	40	.	229	14	99	29
52	Masihai .	D.	82	.	364	83	73	34
62	Masorkal ..	D.	282	.	1,435	670	278	252
67	Mushtur	D.	127	..	605	292	166	60
78	Malkamdinna .	D.	45	...	117	108	9	.
79	Mallenaekandoddi ..	D.	105	..	333	280	53	...
85	Malledavaigad ..	D.	101	.	355	330	24	..
87	Mallapur .	D.	36	.	132	132
88	Maelapur ...	D.	Deserted
100	Mandergi ...	D.	128	.	744	473	75	24
102	Miakaldoddi ...	N.J.	51	.	206	44	68	11
103	Madvaigaddi ...	D.	Deserted
106	Mukanhal ...	D.	72	...	219	157	29	6
107	Mandalgad ..	N.J.	104	...	336	294	30	12
118	Mednapur ...	D.	42	.	144	51	29	...
122	Mudgout ...	D.	59	...	147	110	37	...
133	Mudgal ..	D.	145	...	476	316	32	115

COMMUNITIES		Total literates	LANGUAGES					Special features	MAP INDEX		
Christians	Others		Urdu speakers	Telugu speakers	Marathi speakers	Kanarese speakers	Others		Zone	Segment	Map No.
10	11	12	13	14	15	16	17	18	19	20	1
...	220	18	52	21	8	811	6	...	3	2	166
...	86	17	4	46	4	334	5	...	2	3	121
...	Deserted		3	2	146
...	49	8	12	37	8	313	15	...	1	2	17
...	1	23	...	162	8	...	1	2	19
...	19	25	10	108	4	...	2	1	40
..	87	3	2	12	..	214	1	..	2	1	49
...	174	11	12	45	10	272	25	...	2	1	52
...	235	145	252	35	5	1,136	7	(P.S.)W.	2	1	62
...	87	35	60	29	7	508	1	PS	2	2	67
...	...	7	..	14	4	99	2	2	78
...	50	25	258	2	2	79
...	1	50	4	300	1	...	2	2	85
...	...	2	132	2	3	87
...	Deserted		2	3	88
...	172	145	24	79	5	627	9	(P.S.)W.	2	3	100
...	83	30	11	63	5	114	13	...	2	3	102
...	Deserted		2	3	103
...	27	35	9	42	6	150	12	...	2	3	106
...	...	8	12	12	4	300	8	...	2	3	107
...	64	5	...	29	4	108	3	...	2	3	118
...	...	6	...	37	5	105	2	3	122
...	13	69	...	58	18	384	16	...	3	1	133

Map No.	Names of Villages, towns and cities.	Ilqa	NUMBER OF			DISTRIBUTION BY		
			Occupied houses	Shops and Workshops	Total population	Hindus	Harijans	Muslims
1	2	3	4	5	6	7	8	9
152	Maladkal	.. D.	498	...	2,529	1,219	508	598
153	Masedpur	... D.	112	...	484	422	57	...
161	Markamdinni	... D.	54	...	382	220	114	12
172	Modalgund	... D.	75	...	257	166	68	...
177	Madarkal (Galag)	... D.	220	...	785	513	111	65
3	Nagargund	.. N.J.	104	...	596	398	61	40
28	Nimbaidoddi	.. D.	Deserted
31	Nilvanji	. D	101	...	458	291	23	113
55	Nagarhal	. D	48	...	167	81	42	1
81	Nagoli	D.	110	...	840	458	107	68
116	Navalgad	D	62	...	228	173	49	3
156	Nagardini	D	164	...	642	291	50	209
178	Naglapur	... D.	Deserted
188	Nilgal	... D.	113	...	591	184	175	134
22	Pilikal	... D.	Deserted
42	Parathpur	... D	54	...	234	70	39	92
80	Paligund	... D.	95	...	316	246	29	23
92	Pandian	.. D.	86	...	327	305	9	11
96	Palkanmardi	.. D	100	...	563	338	116	31
105	Parapur	... D.	38	...	96	44	18	2
6	Ramanhal	.. D.	85	...	325	229	35	48
71	Rampur	... D.	Deserted
150	Ramdurg	... N.J.	431	...	1,828	1,264	201	253

COMMUNITIES		Total literates	LANGUAGES					Special features	MAP INDEX		
Christians	Others		Urdu speakers	Telugu speakers	Marathi speakers	Kanarese speakers	Others		Zone	Segment	Map No.
10	11	12	13	14	15	16	17	18	19	20	1
...	206	332	596	92	35	1,779	27	P.S.	3	2	152
...	5	17	...	70	...	412	2	...	3	2	153
...	36	23	12	17	5	347	1	...	3	2	161
...	23	42	...	25	6	202	24	...	3	3	172
...	96	169	65	40	10	647	23	...	3	3	177
...	97	2	32	22	8	509	25	..	1	1	3
...	Deserted		1	3	28
...	31	71	113	50	5	285	5	...	1	3	31
...	43	9	6	47	7	100	7	...	2	3	55
...	207	15	20	5	2	807	6	...	2	2	81
..	3	5	2	14	9	200	3	..	3	2	116
...	92	75	209	12	2	394	25	...	3	2	156
...	Deserted		3	3	178
...	98	79	134	27	8	397	25	P.S.	4	2	188
...	Deserted		1	2	22
...	33	2	44	39	...	146	5	...	2	1	42
...	18	5	21	39	5	243	8	.	2	2	80
...	2	6	11	61	9	227	19	...	2	3	92
...	78	47	31	39	7	463	23	...	2	3	96
...	32	10	1	23	11	60	1	...	2	3	105
...	12	...	20	70	3	225	.6	...	1	1	6
...	Deserted		2	2	71
21	89	213	297	12	31	1,471	17	...	3	2	150

Map No.	Names of Villages, towns and cities.	Ilaga	NUMBER OF		Total population	DISTRIBUTION BY		
			Occupied houses	Shops and Workshops		Hindus	Harijans	Muslims
1	2	3	4	5	6	7	8	9
165	Rekalmardi ...	D.	30	...	121	103
9	Sugarhal ...	D.	80	...	206	77	86	9
14	Sasugira ..	D.	98	...	465	54	27	100
29	Soladgad ..	D.	25	...	79	79
50	Salkiapur ...	D.	70	...	323	200	49	40
59	Sankesarhal ...	N J	75	...	249	137	32	23
64	Shakhapur ...	D	51	...	230	102	44	56
74	Sevangi ...	D.	86	...	608	306	128	98
91	Samander ..	D.	42	...	193	149	27	...
95	Sundkal ...	D.	86	...	369	295	37	9
134	Shavanthgera ...	D	182	...	695	481	119	2
157	Sothardni .	D	Deserted
168	Shavanthgal ...	D	99	...	468	455	13	...
181	Somanmardi ..	D.	164	..	668	412	...	40
18	Thagihal ...	D.	114	...	433	333	75	...
109	Thimmapur ...	D.	Deserted
147	Thippapur ..	D.	Deserted
159	Thippaldini ..	N J.	74	...	415	182	75	93
176	Uti ...	D.	91	...	473	417	36	8
30	Vanglapur ...	D.	35	...	436	296
36	Vagandamli ...	D.	56	...	253	199	6	5
175	Vandli ...	D.	397	...	1,158	475	183	296
186	Virgat ...	D.	38	...	156	74	8	66

COMMUNITIES		Total literates	LANGUAGES					Special features	MAP INDEX		
Christians	Others		Urdu speakers	Telugu speakers	Marathi speakers	Kanarese speakers	Others		Zone	Segment	Map No.
10	11	12	13	14	15	16	17	18	19	20	1
...	54	63	9	387	15	...	1	1	13
...	Deserted	1	2	24
...	122	29	10	32	28	621	5	...	2	1	47
...	Deserted	2	3	113
...	134	35	51	13	24	271	12	...	3	2	163
..	...	9	..	16	4	112	3	3	185
566	13,512	7,411	7,469	4,733	1,248	72,374	1,993	

Srl. No.	Ilaqas with the name of Jagirdars	NO. OF VILLAGES, TOWNS. &			
		UNDER 500		500-1,000	
		No.	Popula- tion	No.	Popula- tion
1	2	3	4	5	6
		*			
I	Diwani	133	30,164	35	24,245
II	Sar-fe-Khas
III	Paegah
IV	Exempted Jagirs
V	Non-Exempted Jagirs				
1	Gur Rao s/o Ram Rao Saheb	2	546	1	884
2	Govind Rao Desai Saheb	2	664
3	Mudappa Umlidar	1	336
4	Vasdev Naik Saheb	1	596
5	
	Grand Total	138	31,710	37	25,725

Note-- * Include 28 deserted villages in Diwani.

COMMUNITIES		Total literates	LANGUAGES					Special features	MAP INDEX		
Christians	Others		Urdu speakers	Telugu speakers	Marathi speakers	Kanarese speakers	Others		Zone	Segment	Map No.
10	11	12	13	14	15	16	17	18	19	20	1
...	18	3	...	8	4	103	6	...	3	2	165
...	19	9	3	70	2	131	1	1	9
...	284	...	100	22		318	25	...	1	1	14
..	..	8	..	5	4	70	1	3	29
...	34	6	40	11	3	262	7	...	2	1	50
	57	7	20	19	3	205	2	...	2	2	59
.	28	21	56	24	1	147	2	...	2	2	64
...	76	87	54	10	2	534	8	P.S.	2	2	74
...	17	6	..	30	.	59	4	...	2	3	91
...	28	44	2	66	11	281	9	...	2	3	95
...	93	8	1	47	9	633	5	.	3	1	134
...	Deserted			3	2	157
...	...	5	...	25	13	430	3	2	168
159	57	158	29	27	8	501	3	...	3	3	181
...	25	50	...	383	1	2	18
...	Deserted			2	3	109
...	Deserted			3	2	147
...	65	5	21	51	...	335	8	.	3	2	159
...	12	32	1	12	10	444	6	.	3	3	176
...	140	108	...	43	10	373	10	...	1	3	30
...	43	11	3	56	9	165	20	...	1	4	36
...	204	180	50	30	8	1,045	25	(P.S.)W.	3	3	175
...	8	18	2	2	1	150	1	...	3	3	186

Map No.	Names of Villages, towns and cities.	Ilaga	NUMBER OF		Total population	DISTRIBUTION BY		
			Occupied houses	Shops and Workshops		Hindus	Harijans	Muslims
1	2	3	4	5	6	7	8	9
13	Yaramgal	... D	40	...	444	269	121	..
24	Yeldoddi	... D.	Deserted
47	Yatgal	... D.	226	...	696	348	111	115
113	Yarkamandoddi	... D.	Deserted
163	Yarmaras	... D.	101	...	371	203	32	2
185	Yargadh	... D.	27	...	132	132
	Grand Total	23,215	...	87,817	49,915	12,321	11,503

CITIES WITH INHABITANTS										Map No. of villages	Srl. No.
1,000-2,000		2,000-5,000		5,000-10,000		10,000-OVER		TOTAL			
No.	Popu- lation	No.	Popu- lation	No.	Popu- lation	No.	Popu- lation	No.	Popula- tion		
7	8	9	10	11	12	13	14	15	16	17	18
7	10,480	4	10,641	1	7,433	180	82,963	...	I
...	II
...	III
...	IV
...	3	1,430	102-179-180.	1
...	2	664	59-159.	2
...	1	336	107.	3
...	1	596	3.	4
1	1,828	1	1,828	150.	5
8	12,308	4	10,641	1	7,433	188	87,817	...	

VILLAGE LIST

TALUQ NO. 96.—MANVI.

NAMES OF VILLAGES IN ORDER OF THEIR NO. SHOWN IN THE MAP.

TALUQ:—*Manvi.*DISTRICT:—*Raechur.*

Zone 1. Segment 1.

- 1 Manvi.
- 2 Govindoddi.
- 3 Chinlapur.
- 4 Harvi.
- 5 Bad dur.
- 6 Nirmanvi.
- 7 Murharpur.
- 8 Sikal.
- 9 Bapur.
- 10 Sada pur.

Zone 1. Segment 2.

- 11 Kurvi.
- 12 Katharki.
- 13 Raban kal.
- 14 Modla pur.
- 15 Burhanpur.
- 16 Budini.
- 17 Chikal parvi.

Zone 1. Segment 3.

- 18 Rangad hal.
- 19 Jatla pur.
- 20 Masthur.
- 21 Kambad hal.
- 22 Rajaldini.
- 23 Yarmal doddi.
- 24 Nand hal.

Zone 1. Segment 4.

- 25 Amravathi.
- 26 Naslapur.
- 27 Malagmadu.
- 28 Sanga pur.
- 29 Khurdi gad.

Zone 2. Segment 1.

- 30 Madgiri.
- 31 Guddini.
- 32 Singardini.
- 33 Hokrani.
- 34 Mach nur.
- 35 Bevi nur.
- 36 Baman hal.
- 37 Thap dur.
- 38 Kupgal.
- 39 Kurdi.
- 40 Marchad.
- 41 San kesar.
- 42 Gorkal.
- 43 Valkamdini.

44 Kamlath.

Zone 2. Segment 2.

- 45 Jukora.
- 46 Thummapur (gorkal)•
- 47 Rajal banda.
- 48 Arnali
- 49 Pannur.
- 50 Dadal.

Zone 2. Segment 3.

- 51 Yadival.
- 52 Pannur.
- 53 Nilgamdini
- 54 Chik kutan kal.
- 55 Devi pur.
- 56 Hosur
- 57 Kharabdini.
- 58 Mudam gaddi.
- 59 Avralgaddi
- 60 Eral gaddi.
- 61 Pothan hal.
- 62 Jinur.
- 63 Hire kutan kal.
- 64 Bhogavathi.
- 65 Bayagvat.

Zone 2. Segment 4.

- 66 Kare gad.
- 67 Jane kal.
- 68 Nikunda.
- 69 Bagal vad.
- 70 Gair gat.
- 71 Ald hal.
- 72 Balugti.
- 73 Nigdoni.
- 74 Hosur (Nigdoni)
- 75 Guddini.
- 76 Jamal dini.
- 77 Guddini.
- 78 Chag bhavi.
- 79 Hosur (San)
- 80 Halli.
- 81 Lakamdini.
- 82 Jalapur.

Zone 3. Segment 1.

- 83 Jakal dini.
- 84 Atnur.
- 85 Shakhapur.
- 86 Kallur.
- 87 Aroli.
- 88 Advikhanapur.

89 Rajoli.

Zone 3. Segment 3.

- 90 Atak nur.
- 91 Thad kal.
- 92 Dhothar banda.
- 93 Balvat
- 94 Badlapur.
- 95 Adyal
- 96 Markamdini.
- 97 Malkapur.
- 98 Sank nur.

Zone 3. Segment 4.

- 99 Donmardoddi.
- 100 Malad gad.
- 101 Chik dini.
- 102 Thoandthi.
- 103 Hire dini.
- 104 Gogihebbal.
- 105 Parsapur.
- 106 Kavthal.
- 107 Husaenpur.
- 108 Chik hangi.
- 109 Hire hangi.
- 110 Chikbahadurdini.
- 111 Gol dini.
- 112 Potha pur.
- 113 Guddini
- 114 Kalangera.
- 115 Bala pur.
- 116 Kishan doddi.
- 117 Don mardi.
- 118 Bamandoddi.
- 119 Kurkunda.
- 120 Patkandoddi.
- 121 Marat.
- 122 Vad vai.
- 123 Narbanda.
- 124 Honchad.
- 125 Nol kal.
- 126 Marki gad.
- 127 Murat.
- 128 Sirvar.

Zone 4. Segment 3.

- 129 Hanchin hal.
- 130 Kabir hal.
- 131 Thogal dini.
- 132 Jana pur.
- 133 Nagal dini.
- 134 Ramal dini.
- 135 Chikad bal.

NAMES OF VILLAGES IN ORDER OF THEIR NO. SHOWN IN THE MAP (Conold.).

TALUQ:—*Manvi.*

DISTRICT:—*Raechur.*

136 Edal dini.
137 Hala pur.

Zone 4. Segment 4.

138 Jangmarhalli.
139 Jalal hal.
140 Nandi hal.
141 Jaoldrasi.
142 Gudi hal.
143 Hilal pur.
144 Chilkaragi.
145 Ar kal.

146 Basapur.
147 Anandkal.
148 Kote kal.
149 Amin gadh.
150 Vat gal.
151 Ikhlaspur.
152 Nil kola.
153 Yath gal.
154 Kachapur.
155 Thimmapur (kavthal)
156 Thopalgaddi.
157 Budini.

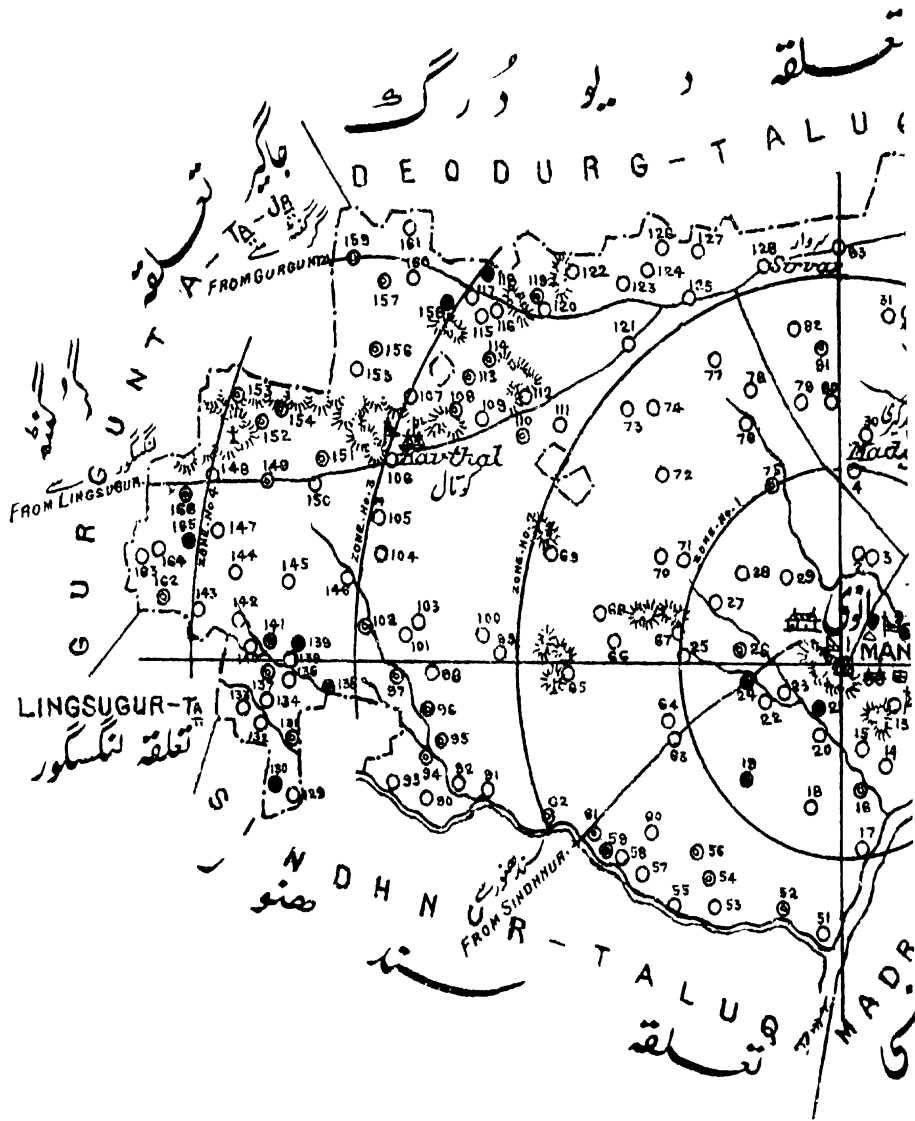
158 Yapal parthi.
159 Chancharki.
160 Hir
161 Hoda.

Zone 5 Segment 4.

162 Banchmardi.
163 Pan dur.
164 Harvapur.
165 Togal gal.
166 Pamankallur.

* Devatgal.

* Saedapur.



TALUQ HEADQUARTER:—MANVI.

POPULATION:—7,312.

Map No.	Names of Villages, towns and cities.	Ilaqa	NUMBER OF		Total population	DISTRIBUTION BY		
			Occupied houses	Shops and Workshops		Hindus	Harijans	Muslims
1	2	3	4	5	6	7	8	9
25	Amravathi	.. D.	106	...	442	286	104	17
48	Arnali	... D.	91	...	372	159	74	56
59	Avralgaddi	Deserted
71	Aldhal	.. D.	141	...	496	339	37	6
84	Atnur	... D.	397	..	1,203	711	270	114
87	Aroli	.. D.	516	...	1,930	1,185	321	220
88	Advikhanapur	... D.	134	...	359	216	65	23
90	Ataknur	... D.	99	...	461	294	53	..
95	Adyal	... N.J.	81	...	332	235	62	3
145	Arkal	... D.	46	...	193	164	22	...
147	Anandkal	... D.	97	...	444	282	48	40
149	Amingadh	.. N.J.	227	...	1 011	349	228	82
5	Baddur	... N.J.	85	...	165	90	11	22
9	Bapur	.. N.J.	30	..	101	82	16	3
15	Burhanpur	... D.	27	..	92	51	1	24
16	Budini	.. N.J.	90	.	259	127	30	19
35	Bevinur	.. D.	42	...	124	122
36	Baman hal	... D.	144	...	536	405	79	10
64	Bhogavathi	... D.	97	...	432	232	..	2
65	Bayagvat	... D.	325	...	1 123	764	57	23
69	Bagalvad	... D.	480	..	1,809	1,167	209	126
72	Balugti	.. D.	470	...	1,304	864	82	26
93	Balvat	.. D.	12	...	72	33	19	..

COMMUNITIES		Total literates	LANGUAGES					Special features	MAP INDEX		
Christians	Others		Urdu speakers	Telugu speakers	Marathi speakers	Kanarese speakers	Others		Zone	Segment	Map No.
10	11	12	13	14	15	16	17	18	19	20	1
...	85	18	17	425	1	4	25
...	83	12	56	14	..	299	3	...	2	2	48
..	Deserted		2	3	59
...	114	26	6	490	...	J.	2	4	71
..	108	177	287	28	...	888	...	P.S	3	1	84
...	204	233	200	22	18	1,685	5	(P.S.)J	3	1	87
...	55	14	43	316	3	1	88
...	114	17	449	12	...	3	3	90
19	18	11	3	45	..	284	3	3	95
..	7	6	193	4	4	145
.	74	21	40	15	80	304	5	...	4	4	147
...	352	198	194	22	20	744	31	(P.S.)J	4	4	149
...	42	5	165	.	J	1	1	5
.	...	5	2	4	..	95	1	1	9
...	16	..	51	6	..	32	...	J	1	2	15
...	83	24	19	240	1	2	16
..	2	124	2	1	35
..	42	42	...	4	.	532	2	1	36
...	148	15	32	400	2	3	64
...	274	143	28	1,094	1	P.S.	2	3	65
...	367	167	68	1,741	...	P.S.	2	4	69
..	332	152	22	1,282	..	P.S.	3	4	72
...	20	5	72	3	3	93

Map No.	Names of Villages, towns and cities.	Ilāqa.	NUMBER OF		Total population	DISTRIBUTION BY		
			Occupied houses	Shops and Workshops		Hindus	Harijans	Muslims
1	2	3	4	5	6	7	8	9
94	Badlapur	... N.J.	21	...	89	89
115	Balapur	.. D.	26	...	121	108	2	11
118	Bammandodi	.. D.	Deserted
146	Basapur	.. D.	96	...	363	161	23	29
157	Budini	.. N.J.	23	..	60	16
162	Banchmardi	... N.J.	91	...	394	182	65	1
3	Chimlapur	.. D.	92	...	264	179	28	...
17	Chikalparvi	... D.	297	..	918	576	89	50
54	Chikkutangal	... N.J.	198	...	802	576	85	33
78	Chag bhavi	.. D.	138	..	477	204	49	37
101	Chik dini	.. D.	93	...	321	123	11	51
108	Chik hangi	... N.J.	67	...	190	10	32	60
110	Chik Bahadurdini	.. N.J.	59	..	202	120	27	23
135	Chik Adbal	... D.	...	Deserted
144	Chil Karagi	.. D.	83	...	277	139	33	...
159	Chancharki	.. N.J.	173	...	575	244	68	82
50	Dadal	... D.	92	..	334	300	25	2
55	Devipur	... D.	61	...	260	236	...	3
92	Dhotharbanda	.. D.	41	..	217	200	2	6
99	Donmar doddi	... D.	27	...	155	71	51	31
117	Domwardi	... D.	98	...	323	138	97	20
60	Eral gaddi	... D.	96	...	331	191	80	14
136	Edal dini	... D.	62	...	253	46	88	...

COMMUNITIES		Total literates	LANGUAGES					Special features	MAP INDEX		
Christians	Others		Urdu speakers	Telugu speakers	Marathi speakers	Kanarese speakers	Others		Zone	Segment	Map No.
10	11	12	13	14	15	16	17	18	19	20	1
...	...	4	73	16	...	3	3	94
...	11	110	3	4	115
...	Deserted		3	4	118
...	158	7	29	387	4	4	146
...	44	60	4	4	157
...	146	4	1	393	5	4	162
...	57	15	...	66	...	198	1	1	3
...	203	117	18	900	...	P.S.	1	2	17
2	106	80	33	769	2	3	54
...	187	23	37	440	2	4	78
...	136	19	26	287	8	...	3	4	101
..	42	6	190	3	4	108
1	31	...	21	181	3	4	110
...	Deserted		4	3	135
...	105	4	277	4	4	144
...	181	34	82	493	4	4	159
...	7	7	1	119	...	213	1	.	2	2	50
..	21	6	1	259	...	J.	2	3	55
9	9	8	6	211	3	3	92
...	2	...	31	124	3	4	99
...	68	20	10	248	5	...	3	4	117
...	46	9	14	817	2	3	60
...	119	5	...	30	...	213	10	...	4	3	136

Map No.	Names of Villages, towns and cities.	Ilaga	NUMBER OF		Total population	DISTRIBUTION BY			
			Occupied houses	Shops and Workshops		Hindus	Harijans	Muslims	
1	2	3	4	5	6	7	8	9	
2	Govind doddi	...	D	48	...	211	198	1	8
81	Guddini	..	D.	242	..	775	448	125	52
42	Gorkal	...	D.	501	...	1,427	887	194	141
70	Gairgat	..	D.	165	...	560	242	88	44
75	Guddini	..	N.J.	83	...	96	45	4	16
77	Guddini	...	D.	231	..	867	617	148	46
104	Gogi hebal	..	D.	81	...	253	154	67	5
111	Goldini	..	D.	91	...	372	196	24	15
113	Guddini	..	N.J.	89	...	389	237	34	15
142	Gudihal	..	D.	61	...	273	150	13	29
4	Harvi	...	D.	339	...	1,375	932	180	30
33	Hokrani	..	D.	236	...	744	379	129	85
56	Hosur	..	N.J.	746	...	746	350	200	43
63	Hire kutankal		D.	396	...	1,364	782	203	127
74	Hosur (Nigdoni)	..	D	121	..	362	195	8	5
79	Hosur (San)	..	D	150	...	606	269	164	41
80	Halli	..	D.	37	...	121	49	51	21
108	Hiredini	...	D.	160	...	422	271	101	6
107	Husainpur		D.	81	...	303	184	8	50
109	Hire Hangi		D.	173	...	447	218	97	12
124	Honchad	..	D.	95	...	320	169	64	38
129	Hanchinhal		D.	12	...	51	14	15	...
187	Halapur	...	N.J.	31	...	129	57	17	...

COMMUNITIES		Total literates	LANGUAGES					Special features	MAP INDEX		
Christians	Others		Urdu speakers	Telugu speakers	Marathi speakers	Kanarese speakers	Others		Zone	Segment	Map No.
10	11	12	13	14	15	16	17	18	19	20	1
...	4	2	4	...	4	203	1	1	2
...	155	93	62	..	10	699	4	P.S.	2	1	31
...	205	187	191	1,236	...	(P.S.) W.J.	2	1	42
...	186	46	44	516	2	4	70
...	31	...	15	81	2	4	75
...	56	150	46	7	...	814	...	(P.S.)J.	2	4	77
...	27	3	5	248	3	4	104
...	137	22	15	...	100	257	3	4	111
...	53	...	15	324	3	4	113
...	81	13	49	224	4	4	142
...	283	150	30	307	...	1,038	..	J	1	1	4
...	151	64	46	698	..	P.S.	2	1	33
...	153	72	43	703	2	3	56
12	240	173	247	73	...	1,044	..	P.S.	2	3	63
...	154	16	362	..	P.S.	2	4	74
...	132	60	41	565	2	4	79
...	21	100	2	4	80
..	44	30	6	416	3	4	103
..	61	5	70	233	3	4	107
..	120	10	447	3	4	109
...	49	10	38	282	3	4	124
...	22	4	51	4	3	129
...	55	129	4	3	137

Map No.	Names of Villages, towns and cities.	Ilaqa.	NUMBER OF		Total population	DISTRIBUTION BY		
			Occupied houses	Shops and Workshops		Hindus	Harijans	Muslims
1	2	3	4	5	6	7	8	9
148	Hilalpur ...	D.	156	...	480	265	50	48
160	Hir ..	D.	317	...	1,005	582	135	104
161	Hoda ...	D.	63	...	236	223	6	2
164	Harvapur ...	D.	62	...	276	211	19	16
151	Ikhlaspur ...	N.J.	86	...	367	169	103	15
19	Jatlapur ...	D.	Deserted
45	Jukora ...	D.	105	...	273	162	64	24
62	Jinur ...	N.J.	157	...	663	420	80	23
67	Janekal ...	D.	199	...	649	290	127	15
76	Jamal dini ...	D.	185	...	520	240	59	37
82	Jalapur ...	D.	58	...	204	136	39	14
83	Jakal dini ..	D.	142	..	382	224	71	7
132	Janapur ..	D.	47	..	228	184	44	..
138	Jangmarhalli ...	D.	35	...	163	133	18	...
139	Jatal hal ...	N.J.	Deserted
141	Jaoladrasi ...	N.J.	Deserted
11	Kurvi ...	D.	141	...	546	504	18	16
12	Katharki ...	D.	187	...	642	527	58	25
21	Kambadhhal ...	D.	Deserted
29	Khurdigad ...	D.	223	...	867	486	229	106
38	Kupgal ..	D.	381	...	1,204	661	204	245
39	Kurdi ..	D.	1,208	...	4,742	2,560	442	953
44	Kamlath ...	D.	111	..	368	271	82	...

COMMUNITIES		Total literates	LANGUAGES					Special features	MAP INDEX		
Christians	Others		Urdu speakers	Telegu speakers	Marathi speakers	Kanarese speakers	Others		Zone	Segment	Map No.
10	11	12	13	14	15	16	17	18	19	20	1
...	117	20	480	4	4	148
...	184	149	104	...	8	898	...	(P.S.) J.	4	4	160
...	5	7	2	284	4	4	161
...	80	8	16	8	...	242	10	...	5	4	164
...	80	6	5	862	4	4	151
...	Deserted		1	3	19
...	23	14	8	6	...	259	2	2	45
...	140	70	20	...	2	641	2	3	62
...	217	68	16	688	2	4	67
...	184	25	10	410	100	...	2	4	76
...	15	18	13	191	2	4	82
...	80	8	7	375	3	1	88
...	...	12	228	4	3	182
...	12	7	168	4	4	188
...	Deserted		4	4	189
...	Deserted		4	4	141
...	8	87	6	211	...	824	5	J.	1	2	11
...	82	14	25	617	1	2	12
...	Deserted		1	3	21
...	46	104	106	102	40	619	1	4	29
26	68	145	100	...	28	1,081	...	(P.S.) W	2	1	38
485	852	499	954	658	224	2,871	85	U.J.W.	2	1	39
...	15	7	.	861	2	1	44

Map No.	Names of Villages, towns and cities.	Ilaqa.	NUMBER OF		Total population	DISTRIBUTION BY		
			Occupied houses	Shops and Workshops		Hindus	Harijans	Muslims
1	2	3	4	5	6	7	8	9
57	Kharab dini ..	D.	147	...	464	229	49	45
66	Karegad ..	D.	189	...	506	315	55	26
86	Kallur ...	D.	1131	...	4242	2324	473	924
103	Kavthal ..	D.	771	...	3000	1389	407	755
114	Kalangera ..	N. J.	92	...	329	209	65	26
116	Krishandoddi ...	N. J.	118	...	649	454	121	27
119	Kurkunda ...	N. J.	187	...	906	554	74	155
189	Kabirhal ..	N. J.	Deserted
148	Kotekal ..	D.	165	...	41	384	...	2
154	Kachapur ..	N. J.	35	...	144	109	...	35
81	Lakam dini ...	N. J.	127	.	383	198	71	19
1	Manvi ...	D.	1,901	...	7,312	3,825	487	2,245
7	Murharpur ...	D.	37	...	107
14	Modlapur ..	D.	271	...	803	556	108	38
20	Masthur ..	D.	117	...	439	326	66	4
27	Malagmadu ...	D.	79	...	326	190	38	7
30	Madgeri .	D.	669	...	2,983	1,243	468	1,065
34	Machnur ..	D.	198	..	720	321	117	130
40	Marchad ..	D.	206	...	802	485	162	63
58	Mudamgaddi ...	D.	117	...	467	244	60	17
96	Markam dini ...	N. J.	113	...	584	394	61	37
97	Malkapur ...	N. J.	127	...	295	209	33	...
100	Maladgad ...	D.	198	...	657	420	50	23

COMMUNITIES		Total literates	LANGUAGES					Special features	MAP INDEX		
Christians	Others		Urdu speakers	Telugu speakers	Marathi speakers	Kanarese speakers	Others		Zone	Segment	Map No.
10	11	12	13	14	15	16	17	18	19	20	1
...	141	24	45	419	2	3	57
...	110	18	26	10	2	468	2	4	66
84	497	491	971	160	100	2,901	110	J. W.	3	1	86
6	443	367	740	256	...	2,004	...	(P.S.) U.W.	3	4	106
...	29	...	26	303	3	4	114
...	47	23	25	4	.	620	...	J.	3	4	116
...	123	147	155	256	...	751	3	4	119
...	Deserted		4	3	130
...	25	2	2	409	.	P.S.	4	4	148
...	...	1	35	109	4	4	154
...	95	19	19	364	2	4	81
13	742	673	2,185	643	240	4,202	42	U. J. W. M. S.	1	1	1
...	107	107	...	1	1	7
...	101	122	38	765	...	J.	1	2	14
...	43	19	3	436	...	J.	1	3	20
...	91	6	7	819	1	4	27
...	202	297	588	731	221	1,443	.	P. S.	2	1	30
...	102	78	90	620	...	P. S.	2	1	34
...	92	114	23	9	...	768	...	J.	2	1	40
...	146	19	17	450	2	3	58
8	89	38	37	547	3	3	96
...	53	11	295	3	3	97
...	164	62	18	639	3	4	100

Map No.	Names of Villages, towns and cities.	Ilaga	NUMBER OF		Total population	DISTRIBUTION BY			
			Occupied houses	Shops and Workshops		Hindus	Harijans	Muslims	
1	2	3	4	5	6	7	8	9	
121	Marat	...	D.	187	...	584	401	81	26
126	Markigad	...	D.	68	...	239	199
127	Murat	...	D.	227	...	626	267	121	69
6	Nirmanvi	...	D.	488	...	1,805	743	280	127
24	Mandhal	...	N. J.	Deserted
26	Naslapur	...	N. J.	50	...	179	101	16	37
58	Nilgamdini	...	D.	21	...	38	38
68	Nikunda	...	D.	142	...	508	308	82	18
78	Nigdani	..	D.	91	...	282	171	54	...
128	Narbanda	...	D.	121	...	502	400	61	17
125	Nolka	...	D.	177	...	474	271	56	46
133	Nagakdini	...	D.	11	...	38	7	...	12
140	Nandihal	...	D.	70	...	227	86	42	3
152	Nilkola	...	N. J.	9	...	37	8	...	12
49	Pannur	...	N. J.	119	...	562	187	105	130
52	Pannur	...	N. J.	97	...	502	342	35	21
61	Pothanhal	...	N. J.	176	...	732	401	112	59
105	Parsapur	...	D.	24	...	108	81	8	...
112	Pothapur	...	D.	81	...	271	207	35	...
120	Patkan doddi	..	D.	58	...	807	220	47	1
163	Pandur	...	D.	120	...	444	314	55	5
166	Paman kallur	...	N. J.	239	...	1,036	588	103	85
18	Rabankal	...	D.	18	...	34	34

COMMUNITIES		Total literates	LANGUAGES					Special features	MAP INDEX		
Christians	Others		Urdu speakers	Telugu speakers	Marathi speakers	Kanarese speakers	Others		Zone	Segment	Map No.
10	11	12	13	14	15	16	17	18	19	20	1
45	81	69	9	97	...	428	8	4	121
...	89	121	118	...	8	4	126
...	169	71	61	117	...	448	8	4	127
...	205	199	127	6	...	1,111	61	P.S.	1	1	6
...	Deserted		1	8	24
...	25	12	87	2	...	186	4	...	1	4	26
...	14	...	24	2	8	58
...	100	26	10	498	2	4	68
...	7	5	282	2	4	73
...	24	16	17	485	8	4	123
...	101	12	46	428	8	4	125
...	19	1	88	4	8	188
...	96	...	2	225	4	4	140
...	17	2	12	25	4	4	152
...	140	87	115	111	...	986	2	2	49
...	104	88	22	480	2	8	52
...	160	78	25	32	...	675	...	P.S.	2	8	61
...	19	108	8	4	105
...	29	4	271	...	P.S.	8	4	112
...	89	8	5	18	...	262	22	...	8	4	120
...	70	21	5	489	5	4	168
...	260	186	85	951	...	(P.S.) W.	5	4	166
...	84	1	2	18

Map No.	Names of Villages, towns and cities.	Haqa.	NUMBER OF			DISTRIBUTION BY		
			Occupied houses	Shops and Workshops	Total population	Hindus	Harjians	Muslims
1	2	3	4	5	6	7	8	9
18	Rangadhral	... D.	58	...	288	268	15	...
22	Rajaldini	.. D.	52	...	288	159	85	...
47	Rajalbanda	... D.	98	...	362	269	62	...
89	Rajoli	.. D.	301	...	1,036	593	143	98
134	Ramal dini	... N J	5	...	28	22	6	...
8	Sikal	... D	58	..	228	163	56	...
10	Sadapur	. D.	101	...	423	385	34	...
28	Sangapur	... D.	128	...	548	395	83	6
32	Singadini	... D.	18	...	100	30
41	Sankesar	... D.	271	...	812	439	214	108
85	Shakapur	... D.	130	...	366	119	70	...
98	Sanknur	... D	91	...	289	81	48	...
128	Sirvar	... D.	879	...	3,075	1,541	325	640
37	Thapdur	... N J	67	...	242	117	61	22
46	Thimmapur (Gorkal)...	D.	25	..	81	74
91	Thadkal	... D	109	...	471	202	32	14
102	Thorandthi	... N J	150	..	639	331	109	...
131	Tbogal dini	.. N J.	49	...	206	189	20	...
155	Thimmapur (Kavthal).	D	27	...	137	112	18	7
156	Thopal gaddi	... N J	123	...	314	155	26	5
165	Thogal gal	.. D.	Deserted
43	Valkamdini	... D.	277	...	802	703	64	10
122	Vadvai	... D.	53	...	314	162	39	7

COMMUNITIES		Total literates	LANGUAGES					Special features	MAP INDEX		
Christians	Others		Urdu speakers	Telugu speakers	Marathi speakers	Kanarese speakers	Others		Zone	Segment	Map No.
10	11	12	13	14	15	16	17	18	19	20	1
...	5	3	9	95	...	184	1	3	18
...	44	5	.	2	...	286	.	..	1	3	22
...	31	362	2	2	47
...	202	128	63	940	33	P.S.	3	1	89
...	28	4	3	134
.	9	7	153	75	...	1	1	8
...	4	3	409	14	...	1	1	10
...	154	22	6	.	..	541	1	...	1	4	28
...	70	100	2	1	32
...	51	137	63	32	..	717	2	1	41
...	177	21	366	...	P.S.	3	1	85
...	160	8	289	3	3	98
4	565	379	564	37	1	2,297	76	(P.S.)J	3	4	128
...	42	.	22	...	6	202	12	.	2	1	37
...	7	81	..	.	2	2	43
...	223	12	14	477	.	..	3	3	91
...	149	62	639	3	4	102
.	47	1	206	4	3	131
...	7	130	4	4	155
21	107	13	2	309	3	...	4	4	156
...	Deserted	5	4	165
...	25	125	10	790	2	...	2	1	43
...	106	7	4	204	106	J.	3	4	122

Map No.	Names of Villages, towns and cities.	Ilaqa.	NUMBER OF		Total population	DISTRIBUTION BY			
			Occupie d houses	Shops and Workshops		Hindus	Harijans	Muslims	
1	2	3	4	5	6	7	8	9	
150	Yatgal	...	D.	188	...	542	321	107	19
28	Yarmal doddi	...	D.	86	...	138	127	11	...
51	Yadival	...	D.	92	...	359	231	98	10
158	Yathgal	...	N. J.	83	...	299	283	38	...
158	Yapal parthi	...	D.	Deserted
	Grand Total	26,626	...	94,018	54,515	12,298	11,016

COMMUNITIES		Total literates	LANGUAGES					Special features	MAP INDEX		
Christians	Others		Urdu speakers	Telugu speakers	Marathi speakers	Kanarese speakers	Others		Zone	Segment	Map No.
10	11	12	13	14	15	16	17	18	19	20	1
...	95	71	19	523	...	(P.S.)J.	4	4	150
...	...	5	138	1	3	23
...	20	9	10	...	45	284	20	...	2	3	51
...	28	5	299	4	4	153
...	Deserted		4	4	158
671	15,513	8,279	10,185	4,040	1154	77,577	1057	

Srl. No.	Ilaqas with the names of Jagirdars	No. of Villages, Towns &			
		Under 500		500-1,000	
		No.	Popula- tion	No.	Popula- tion
1	2	3	4	5	6
I	Diwani ...	82	21,401	26	17,286
II	Sarf-e-Khas
III	Paegah
IV	Exempted Jagirs
V	Non-Exempted Jagirs				
1	Sayed Ahameduddin Saheb s/o Sayed Abdul Qadir Saheb ...	1	829
2	Dawer Nawaz Baig Saheb s/o late Shah Nawaz Baig Saheb ...	1	179	.	..
3	Sayed Husain Qadir Saheb	1	562
4	Neel Kanth Rao Saheb ...	12	1,554	8	2,144
5	Venkob Rao s/o Lingappa Saheb ...	1	259	1	502
6	Srinivas Rao Saheb ...	1	101
7	Raghvendr Rao Saheb ...	1	190
8	Ganga Bai w/o Narsing Rao Saheb	1	802
9	Mudappa s/o Shern Bhapal ..	3	585
10	Raghvendr Rao s/o Hanamant Rao Saheb.	1	389
11	Gur Bhim Rao Saheb ...	1	165	1	746

CITIES WITH INHABITANTS										Map No. of villages	Srl. No.
1,000-2,000		2,000-5,000		5,000-10,000		10,000-OVER		TOTAL			
No.	Popu-lation	No.	Popu-lation	No.	Popu-lation	No.	Popu-lation	No.	Popu-lation		
7	8	9	10	11	12	13	14	15	16	17	18
12	16,085	5	18,042	1	7,812	126	80,076	...	I
...	II
...	III
...	IV
...	1	329	114.	V
...	1	179	26	1
...	1	562	49.	2
1	1,011	16	4,709	62-75- 119-130- 134-137- 139-141- 149-151- 152-153- 154-157- 159-162.	4
...	2	761	16-52.	5
...	1	101	9	6
...	1	190	108	7
...	1	802	54.	8
...	3	585	24-31-110	9
...	1	339	113.	10
...	2	911	5-56.	11

Srl. No.	Ilaqas with the names of Jagirdars	NO. OF VILLAGES, TOWNS &			
		UNDER 500		500-1,000	
		No.	Popula- tion	No.	Popula- tion
1	2	3	4	5	6
12	Shankar Lingamma Saheba ...	2	587	1	689
18	Narsing Rao Saheb ...	2	421	1	584
14	Veerappa Kishan Rao Saheb	1	782
15	Narsayya Saheb ...	1	314
16	Rangamma Saheba ...	1	206
	Grand Total	110	26,580	36	28,947

CITIES WITH INHABITANTS										Map No. of villages	Srl. No.
1,000-2,000		2,000-5,000		5,000-10,000		10,000-OVER		TOTAL			
No.	Popu- lation	No.	Popu- lation	No.	Popu- lation	No.	Popu- lation	No.	Popula- tion		
7	8	9	10	11	12	13	14	15	16	17	1
1	1,033	4	2,212	46-97- 102 166	12
...	3	1,005	94 95 93	13
...	1	732	61.	14
...	1	314	156	15
...	1	203	181.	16
14	18,132	5	18,042	1	7,312	166	94 013	...	

VILLAGE LIST

TALUQ No. 97.—LINGSGUR.

NAMES OF VILLAGES ACCORDING TO THEIR NO. SHOWN IN THE TALUQ MAP.

TALUQ:—*Lingsgur.*DISTRICT:—*Raechur.*

Zone 1. Segment 1.

- 1 Lingsgur.
- 2 Gadadhnal.
- 3 Sharjapur
(Gajalगत).
- 4 Kuppigadh.
- 5 Hosur B.

Zone 1. Segment 2.

- 6 Gonvar.
- 7 Maslikaral kunti.
- 8 Santhikalur.
- 9 Mittikalur.
- 10 Kunnikalur.

Zone 1. Segment 3.

- 11 Mathur.
- 12 Gudthal.
- 13 Gharibhavi.
- 14 Budni
- 15 Manbhavin.
- 16 Honkunti.
- 17 Kalli Lingsgur.
- 18 Bhupur.

Zone 1. Segment 4.

- 19 Rampur (Lingsgur).
- 20 Niralkeda.
- 21 Advibhavin
(Lingsgur).
- 22 Huligadh.
- 23 Karadkal.
- 24 Kesarhatti
- 25 Yalgaldinni.
- 26 Edanhal.
- 27 Jalibenchi.
- 28 Kalapur.
- 29 Menchari.

Zone 2. Segment 1.

- 30 Honhalli.
- 31 Phulbhavin.
- 32 Yardona.
- 33 Devarbhopor.
- 34 Bhumangadh.
- 35 Parampur.
- 36 Chikaldoddi
(Gajalगत).
- 37 Banjaldoddi.
- 38 Godur.
- 39 Kota.
- 40 Mednapur.
- 41 Kadona.

42 Rodalbanda.

- 43 Hatti.
- 44 Hosur.
- 45 Nagnur. B.
- 46 Chikanhatti.
- 47 Irapur.
- 48 Nilogal B.
- 49 Nagnur. K.
- 50 Gajalगत.

Zone 2. Segment 2.

- 51 Chikhosur (Gajalगत)
- 52 Amravathi.
- 53 Basapur
- 54 Honbhavi (Gajalगत).
- 55 Jangmarhalli.
- 56 Budni (Maski).
- 57 Sanbal
- 58 Beindarkarakunti.
- 59 Ankasdoddi.
- 60 Mudval.
- 61 Katgal.
- 62 Venkatapur.
- 63 Beladmardi.
- 64 Benkanhal.
- 65 Askihal B.
- 66 Modaldini.
- 67 Naglapur (Lingsgur).
- 68 Dabbermadu.
- 69 Dugnaekanbhavin.
- 70 Nirloti.
- 71 Advibhavi (Maski).
- 72 Belgad.
- 73 Gharath bhavin.

Zone 2. Segment 3.

- 74 Sulthanpur.
- 75 Maraldini.
- 76 Jakasmadu.
- 77 Ghimmapur.
- 78 Kunal.
- 79 Viasnandihal.
- 80 Pikhilal.
- 81 Baogol.
- 82 Janthapur.
- 83 Mudgal
- 84 Kardarhal.
- 85 Kanapurhatti.
- 86 Kelarhatti.
- 87 Ashihal.
- 88 Advibhavi (Mudgal).
- 89 Bandilankapur.
- 90 Kervadgi

91 Kachapur.

- 92 Gunosagar.
- 93 Bayapur.
- 94 Bhogapur.
- 95 Hanmangadh.
- 96 Chathranhal.
- 97 Jholgadh.

Zone 2. Segment 4.

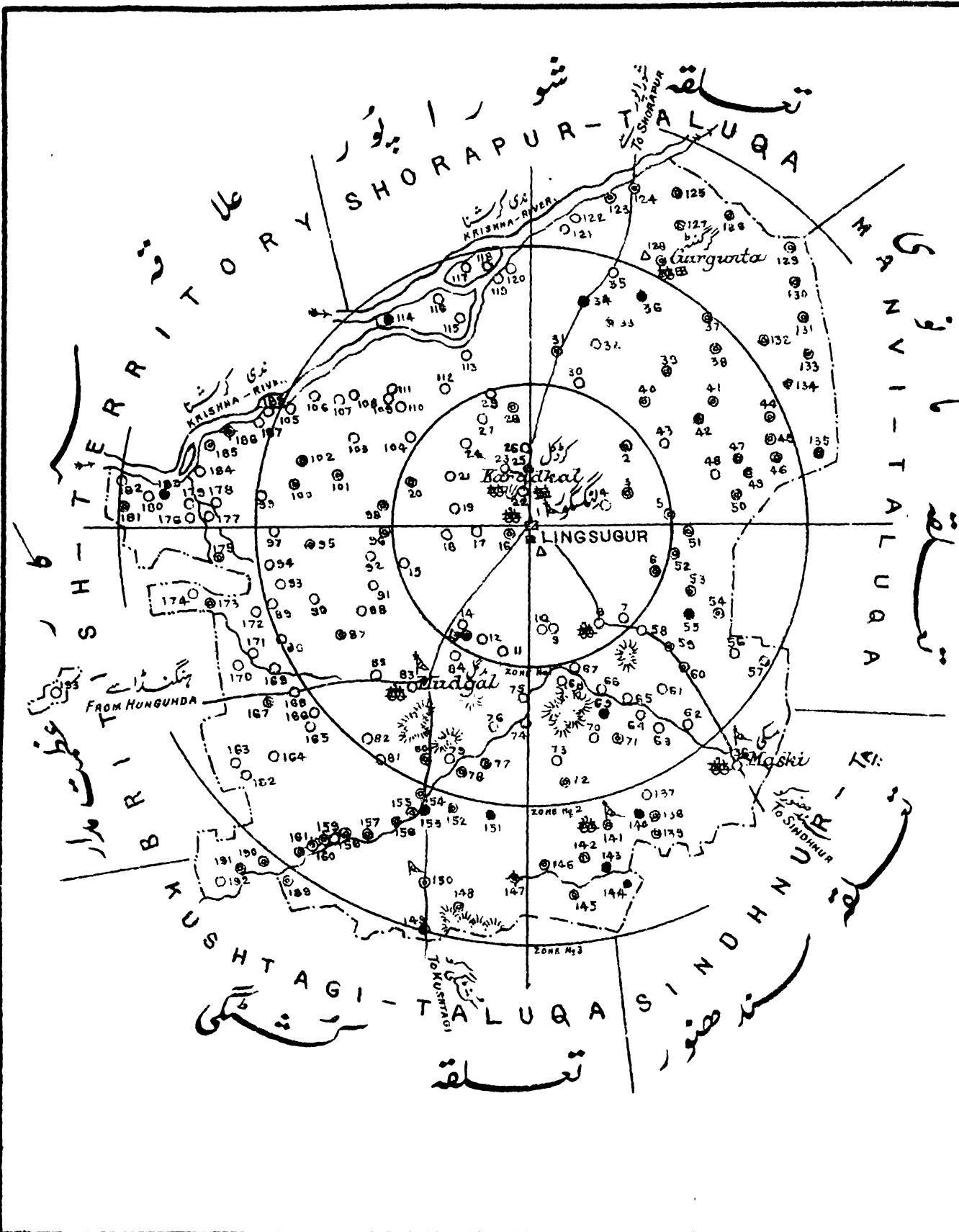
- 98 Kargantanhal.
- 99 Narkaldini.
- 100 Bevandona
- 101 Anahosur.
- 102 Nandihal.
- 103 Thoralbenchi.
- 104 Echanhal.
- 105 Rodalbanda.
- 106 Jangirampur.
- 107 Upperi K.
- 108 Sunkal
- 109 Upperi B.
- 110 Yargunti.
- 111 Halbhavin.
- 112 Gorehal.
- 113 Silhalli
- 114 Jaldurg.
- 115 Hanchinhal.
- 116 Yalgundi.
- 117 Qadergaddi.
- 118 Yargodi.
- 119 Gonvatla.
- 120 Gonathgola

Zone 3 Segment 1.

- 121 Ramloti.
- 122 Aedbhavin.
- 123 Raidurg
- 124 Thimankal.
- 125 Gadgi.
- 126 Pedoddi.
- 127 Golpalli.
- 128 Gurgunta.
- 129 Nirjanthi.
- 130 Bandibhavi.
- 131 Yalgat
- 132 Machnur.
- 133 Thog
- 134 Mallapur.
- 135 Aturi.

Zone 3. Segment 2.

- 136 Maski.
- 137 Myadarhal



MAP OF THE
LINGSUGUR TALUQA No. 97.
 RAECHUR DISTRICT No. 16
 H.E.H. THE NIZAM'S DOMINIONS.
 SCALE 1 MILE = 1 INCH.

نقشہ
 تعلقہ لنگسور
 ضلع راجپور
 ممالک خروسہ سرکار عالی
 پیمانہ فی انچ ۱ میل

REFERENCE	علامات	تصبیح
Town..	□	تصبیح
Village..	○	موضع
Maqta..	◊	مقطعہ
Jagir..	○	جائیداد
Deserted..	●	خیر آباد
Taluqa Boundary..	---	حدود تعلقہ
District do	---	حدود ضلع
High Road	---	سڑک تعمیرات
River and Stream..	~~~~~	ندی و نالہ
Tank and Kirta..	☉	تالاب و کونہ
Police Station..	△	پولیس اسٹیشن
Nizam's Post office..	⊠	پست خانہ سرکار عالی
Inspection Banglow..	⊠	بنگلہ تعمیرات
Market..	⊠	بازار
Annual fair (Jatra)..	⊠	جائزہ
Urs..	⊠	عرس
Hill..	⊠	پہاڑ
zone Segment	⊠	
Name of Village given where population is 2,000 or above		
1. Villages and Towns = ..		193 + 2 = 195
2. Area = ..		773. Sq Miles.
3. Population..		103670
4. Density per Sq Mile = ..		134
5. Area cultivated and Fallow = 282,234. acres.		
6. Cultivated area per capita. 2.5. acres.		

TALUQ HEADQUARTER:—LINGSGUR.

POPULATION:— 3,618.

Map No.	Names of Villages, towns and cities.	Ilaqa	NUMBER OF		Total population	DISTRIBUTION BY		
			Occupied houses	Shops and Workshops		Hindus	Harijans	Muslims
1	2	3	4	5	6	7	8	9
21	Advi bhavin (Lingsgur)	D.	31	...	208	208
52	Amravathi	... S.	25	...	162	10	2	...
59	Ankasdoddi	... N J	102	...	819	484	64	52
65	Askihal B.	.. N.J.	45	...	238	159	19	55
71	Advibhavi (Maski)	.. N J.	...	Deserted
87	Ashihal	.. N J.	120	...	589	115	6	...
88	Advibhavi (Mudgal)	D.	109	..	522	202	74	160
101	Anahosur	.. N.J	411	...	1,764	660	219	574
122	Aēdbhavin	.. D	211	..	662	564	18	68
185	Aturi	... S.	412	.	1,626	838	136	164
188	Anthargangi B	.. N.J.	85	...	397	171	35	...
140	Anthargangi K.	.. D	...	Deserted
164	Adapur	... D	83	...	413	121	44	16
168	Amdihal	... D.	137	...	671	472	84	59
182	Ankanhal	.. D	51	...	235	113	13	...
189	Arebhogapur	.. N.J	61	...	449	157	44	100
14	Budni (Mudgal)	... D.	44	...	407	204	15	33
18	Bhupur	.. D.	84	...	467	217	43	35
34	Bhumangadh	... D.	...	Deserted
97	Banjaldoddi	... S.	13	...	42	22
53	Basapur	... S.	67	...	271	180	10	27
56	Budni (Maski)	... N J.	48	...	360	277	27	21
58	Bendarkaralkunti	... N.J.	98	...	356	246	46	...

COMMUNITIES		Total literates	LANGUAGES					Special features	MAP INDEX		
Christians	Others		Urdu speakers	Telugu speakers	Marathi speakers	Kanarese speakers	Others		Zone	Segment	Map No.
10	11	12	13	14	15	16	17	18	19	20	1
...	208	1	4	21
...	150	2	162	2	2	52
...	260	64	46	26	15	678	54	...	2	2	59
...	...	23	40	128	...	65	2	2	65
...	Deserted	2	2	71
..	468	6	...	19	...	521	49	...	2	3	87
...	36	74	139	125	...	194	64	...	2	3	88
3	308	219	456	148	21	1,016	123	...	2	4	101
...	12	18	60	6	...	577	19	...	3	1	122
4	484	86	150	135	8	1,200	133	...	3	1	135
...	191	35	397	3	2	138
...	Deserted	3	2	140
...	232	44	12	8	...	314	79	...	3	3	164
4	52	84	41	32	8	580	10	...	3	3	168
...	104	18	201	34	...	3	4	182
...	148	44	75	342	32	...	4	3	189
...	155	15	33	28	...	330	16	...	1	3	14
...	172	43	27	13	4	398	25	...	1	3	18
...	Deserted	2	1	34
...	20	42	2	1	87
...	54	10	27	233	11	...	2	2	53
...	35	27	21	286	63	...	2	2	56
...	64	46	5	351	2	2	58

Map No.	Names of Villages, towns and cities.	Ilaga.	NUMBER OF		Total population	DISTRIBUTION BY		
			Occupied houses	Shops and Workshops		Hindus	Harijans	Muslims
1	2	3	4	5	6	7	8	9
68	Beladmardi	D.	68	...	284	129	19	37
64	Benkarhal	.. D.	50	...	340	163	27	5
72	Belgad	N.J.	63	...	290	214	41	4
81	Banigol	D.	194	...	964	537	87	48
89	Bandilankapur	.. D.	32	..	187	164	...	10
88	Bayapur	.. D.	49	...	395	163	45	21
94	Bhogapur	... D.	62	...	471	203	50	...
100	Bevandona	.. N.J.	140	...	495	233	24	75
130	Bandibhavi	... S.	64	...	139	166	8	...
142	Buggalgadh	.. N.J.	25	...	162	130	15	..
167	Bayalihal	.. N.J.	85	...	216	62	6	68
172	Bamanhal	.. D.	54	...	469	186	143	113
191	Belihal	... N.J.	53	...	302	64	38	50
86	Chikaldoddi	... S.	Deserted
46	Chikanhutti	.. S.	65	...	127	15	9	52
51	Chikhosur	... S.	163	.	532	265	47	10
96	Chathranhal	.. N.J.	114	...	323	78	108	62
150	Chathur	... N.J.	101	..	518	234	20	13
186	Chithapur	.. M.	202	...	970	614	45	156
33	Devarbhapur	... S.	198	...	537	400	36	...
69	Dugnaekanbhavin	.. D.	122	...	452	262	...	61
68	Dabbermadu	... D.	16	...	82	52	16	5
147	Desaibhogapur	.. M.	113	...	528	262	17	45

COMMUNITIES		Total literates	LANGUAGES					Special features.	MAP INDEX		
Christians	Others		Urdu speakers	Telugu speakers	Marathi speakers	Kanarèse speakers	Others		Zone	Segment	Map No.
10	11	12	13	14	15	16	17	18	19	20	1
...	99	19	87	247	2	2	63
...	145	27	5	22	...	304	9	...	2	2	64
...	81	41	4	12	...	274	2	2	72
...	292	87	48	57	24	773	62	...	2	3	81
...	13	..	10	177	2	3	89
...	166	45	21	6	...	321	47	...	2	3	93
...	218	50	...	23	..	409	39	...	2	3	94
...	113	24	56	34	.	390	15	...	2	4	100
...	15	8	3	186	3	1	130
...	17	15	153	9	...	3	2	142
..	80	6	39	177	3	3	167
.	27	143	94	375	3	3	172
...	150	38	24	21	..	230	27	...	4	3	191
...	Deserted		2	1	36
6	45	9	25	102	2	1	46
...	210	47	10	16	...	483	23	...	2	2	51
...	75	108	62	261	2	3	96
...	251	20	13	.	13	418	74	...	3	3	150
...	165	45	129	102	26	624	89	...	3	4	186
...	51	86	31	370	136	...	2	1	33
...	129	..	46	26	...	380	2	2	69
...	9	16	5	77	2	2	68
...	204	17	45	31	10	411	31	...	3	3	147

Map No.	Names of Villages, towns and cities.	Ilaga	NUMBER OF		Total population	DISTRIBUTION BY		
			Occupied houses	Shops and Workshops		Hindus	Harijans	Muslims
1	2	3	4	5	6	7	8	9
•	Devatgal	.. S.	51	.	254	178	17	...
26	Edanhal	... D.	96	...	411	386	22	...
104	Echanhal	... D.	199	...	898	370	71	97
2	Gadadhnal	... S.	316	...	1,019	796	47	27
6	Gonvar	... S.	299	...	747	448	16	39
12	Gudihal	. D.	108	...	505	155	4	119
38	Godur	.. S.	412	...	1,228	516	193	124
50	Gajulgat	.. S.	327	...	97	330	124	164
92	Gundsagar	.. D.	123	...	685	116	87	94
112	Gorehal	... D.	189	..	717	244	45	28
119	Gonvatla	.. D.	99	...	509	190	38	86
120	Gonathgola	... D.	149	...	592	325	40	126
125	Gadgi	... S.	20	...	70	17
127	Golpalli	... S.	36	...	113	97	8	.
128	Gurgunta	... S.	1,987	...	3,722	2,213	157	1,017
198	Gudi Sangapur	... D.	143	...	420	291	15	15
5	Hosur B.	... S.	199	...	647	217	157	35
16	Honkunti	... N.J.	132	...	529	392	48	12
22	Huligadh	... D.	79	...	136	84	7	15
30	Honhalli	... D.	217	...	970	348	92	38
43	Hatti	... D.	481	...	1,398	747	189	293
44	Hesur	... S.	140	...	389	321	39	1
54	Honbhavi	... S.	61	...	236	106	21	10

(*) Located in Manvi Taluq Map.

COMMUNITIES		Total literates	LANGUAGES					Special features	MAP INDEX		
Christians	Others		Urdu speakers	Telugu speakers	Marathi speakers	Kanarese speakers	Others		Zone	Segment	Map No.
10	11	12	13	14	15	16	17	18	19	20	1
.	59	17	150	104	In Manvi Taluq			Map
...	3	22	399	12	...	1	4	26
...	360	71	77	41	17	749	14	...	2	4	104
...	149	47	12	8	..	849	150	...	1	1	2
...	244	16	22	16	...	610	99	..	1	2	6
...	227	4	78	51	...	352	24	...	1	3	12
...	395	193	62	54	25	975	112	...	2	1	38
..	319	124	101	75	30	684	47	...	2	1	50
...	388	87	62	43	...	565	17	...	2	3	92
...	400	45	35	21	13	626	22	...	2	4	112
...	195	38	53	34	...	322	100	...	2	4	119
2	99	40	67	45	..	444	36	...	2	4	120
...	53	70	3	1	125
..	8	.8	113	3	1	127
10	325	157	999	629	37	1900	137	...	3	1	128
...	99	15	8	3	..	394	15	...	4	3	193
93	145	157	24	16	...	585	22	..	1	1	5
...	77	48	7	2	..	510	10	...	1	3	16
...	30	7	11	119	6	...	1	4	22
...	492	92	27	18	7	857	61	...	2	1	30
69	145	139	202	147	35	915	94	...	2	1	43
...	28	89	368	21	...	2	1	44
...	159	21	7	280	9	...	2	2	54

Map No.	Names of Villages, towns and cities.	Ilaqa.	NUMBER OF		Total population	DISTRIBUTION BY		
			Occupied houses	Shops and Workshops		Hindus	Harijans	Muslims
1	2	3	4	5	6	7	8	9
95	Hanmangadh	... N.J.	78	...	442	200	27	1
111	Halbhavin	... D.	154	...	774	521	34	...
115	Hanchinhal	... D.	78	.	267	213	18	32
152	Hadgli	.. N.J.	102	..	483	149	28	...
154	Hulimeshvar	... N.J.	89	...	230	228	2	...
155	Haggapur	... N.J.	17	...	94	44
160	Honur	... M.	92	...	444	177	55	32
179	Halkavada	.. D.	121	..	584	286	123	32
47	Irapur	.. S.	74	...	310	93	13	34
27	Jalibenchi	. D.	40	...	194	157	29	...
55	Jangmarhalli	... S.	Deserted
76	Jakkarmadu	.. D.	59	...	355	163	4	...
82	Janthapur	.. D.	88	...	475	164	50	24
97	Jholgadh	... D.	106	...	569	127	101	44
106	Jangirampur	.. D.	26	...	146	6
114	Jaldurg	... D.	Deserted
187	Javar K.	.. D.	20	...	92	92
188	Javar B.	.. D.	61	...	303	154	14	1
4	Kuppigadh	.. D.	119	...	566	499	36	...
10	Kannikalur	.. D.	122	...	660	340	154	1
17	Kali Lingsgur	... D.	80	...	410	291	56	...
23	Karadkal	... D.	960	...	4,336	1,829	324	1,498
24	Kesarhatti	.. D.	51	...	259	153	89	3

COMMUNITIES		Total literates	LANGUAGES					Special features	MAP INDEX		
Christians	Others		Urdu speakers	Telugu speakers	Marathi speakers	Kanarese speakers	Others		Zone	Segment	Map No.
10	11	12	13	14	15	16	17	18	19	20	1
...	214	27	1	1	...	440	2	3	95
...	219	34	729	45	...	2	4	111
...	4	18	16	9	...	242	2	4	115
...	303	28	443	40	...	3	3	152
...	...	2	230	3	3	154
...	50	94	3	3	155
...	180	55	25	17	...	396	6	...	3	3	160
...	98	123	62	48	...	443	31	...	3	4	179
...	163	15	32	16	...	262	2	1	47
...	8	29	...	6	...	188	1	4	27
...	Deserted		2	2	55
...	188	4	351	4	...	2	3	76
29	208	50	22	13	...	430	10	...	2	3	82
...	297	101	35	29	...	497	8	...	2	3	97
...	140	140	6	...	2	4	106
...	Deserted		2	4	114
...	92	3	4	187
...	134	14	2	1	..	300	3	4	188
...	31	36	25	19	...	505	17	...	1	1	4
5	160	154	3	1	...	687	19	...	1	2	10
...	63	56	7	4	...	388	11	...	1	3	17
...	685	324	1,817	1,298	115	1,588	63	...	1	4	23
...	64	39	3	6	2	248	1	4	24

Map No.	Names of Villages, towns and cities.	Ilaqa.	NUMBER OF		Total population	DISTRIBUTION BY		
			Occu- pie houses	Shops and Workshops		Hindus	Harijans	Muslims
1	2	3	4	5	6	7	8	9
28	Kala pur	.. N.J.	280	...	639	351	83	8
99	Kota	... S.	251	...	1,480	543	221	266
41	Kadona	... S.	26	...	129	57	18	31
61	Katgal	... D	62	...	312	198	3	67
78	Kunhal	.. N.J	119	...	511	332	61	25
84	Kardarhal	.. D.	29	...	132	15	98	...
85	Kannapurhatti	... D.	160	...	369	289	80	...
86	Kelarhatti	... D.	49	..	304	210	63	...
90	Kervadgi	.. D.	123	..	606	350	56	12
91	Kachapur	... D.	149	...	669	267	131	41
98	Kargantanhal	.. N.J.	108	...	339	152	43	113
144	Kamandaldini	.. N.J.	Deserted
148	Kumarkhed	.. N.J	86	...	376	348	24	4
162	Komlapur	.. D.	155	...	323	156	9	...
163	Kansavi	.. D.	150	...	772	264	155	86
174	Komnur	.. D.	84	...	371	154	48	24
185	Kamaldini	... N.J.	196	...	500	416	19	...
1	Lingsgur	... D.	982	...	3,618	2,331	209	227
170	Lakkihal B.	... D.	66	...	380	128	84	18
171	Lakkihal K.	... D.	50	...	279	221	...	16
7	Maslikaralkunti	... D.	85	...	423	39	91	6
9	Mittikalur	.. D.	30	...	89	64
11	Mathur	.. D.	275	...	723	281	186	45

COMMUNITIES		Total literates	LANGUAGES					Special features	MAP INDEX		
Christians	Others		Urdu speakers	Telugu speakers	Marathi speakers	Kanarese speakers	Others		Zone	Segment	Map No.
10	11	12	13	14	15	16	17	18	19	20	1
..	197	83	6	4	..	617	12	..	1	4	28
..	400	221	200	141	76	972	41	..	2	1	89
..	23	18	29	11	..	89	2	1	41
..	44	3	41	28	..	231	12	..	2	2	61
..	93	61	16	12	..	473	10	..	2	3	78
7	12	98	132	2	3	84
..	..	80	..	14	..	355	2	3	85
..	31	63	282	22	..	2	3	86
..	188	56	8	5	..	580	13	..	2	3	90
..	230	131	89	31	..	591	8	..	2	3	91
..	31	40	77	64	2	189	9	..	2	4	98
..	Deserted		3	2	144
..	..	24	4	2	..	365	5	..	3	3	148
..	158	9	305	18	..	3	3	162
..	267	155	43	50	3	655	21	..	3	3	163
..	145	48	20	17	..	279	55	..	3	3	174
..	65	19	493	7	..	3	4	185
..	851	209	199	165	44	3,155	55	..	1	1	1
..	150	84	11	7	..	358	4	..	3	3	170
..	42	..	6	4	..	269	3	3	171
..	287	91	4	2	..	411	6	..	1	2	7
25	89	1	2	9
..	261	139	40	39	2	617	25	..	1	3	11

Map No.	Names of Villages, towns and cities.	Ilaqa	NUMBER OF		Total population	DISTRIBUTION BY		
			Occupied houses	Shops and Workshops		Hindus	Harijans	Muslims
1	2	3	4	5	6	7	8	9
15	Manbhavin ..	D.	245	...	787	424	88	84
29	Mencheri ..	D.	81	...	149	68	22	...
40	Mednapur ...	S.	154	...	575	364	67	...
60	Mudval ...	D.	82	...	184	82	52	..
75	Maraldini ...	D.	101	...	586	129	48	...
66	Modaldini ...	D.	48	...	150	66	9	...
83	Mudgal ...	D.	1,886	...	6,226	1,889	420	2,842
182	Machnur ...	S.	202	...	533	294	70	41
184	Mallapur ...	S.	111	...	445	218	54	72
186	Maski ...	D.	1,646	...	5,283	3,212	812	604
187	Myadarhal ...	D.	93	...	411	386	22	...
141	Medkanhal ..	N.J.	403	...	1,499	854	141	111
157	Murli ..	N.J.	75	...	321	103	60	...
159	Makapur ..	M.	87	...	397	221	44	...
183	Mallapur ..	D.	Deserted
20	Niralkeda ..	N.J.	136	...	608	222	80	121
45	Nagnur B. ..	S.	206	...	644	314	77	159
48	Nilogal B. ..	S.	200	...	812	496	37	134
49	Nagnur K. ..	S.	99	...	302	128	11	18
67	Naglapur (Lingsgur) ..	D.	60	...	486	297	73	84
70	Nirloti ...	D.	13	...	84	76	8	...
99	Narkaldini ...	D.	93	...	317	158	47	8
102	Nandihal ...	N.J.	66	...	205	141	37	26

COMMUNITIES		Total literates	LANGUAGES					Special features	MAP INDEX		
Christians	Others		Urdu speakers	Telugu speakers	Marathi speakers	Kanarese speakers	Others		Zone	Segment	Map No.
10	11	12	13	14	15	16	17	18	19	20	r
...	196	80	71	50	3	563	100	..	1	3	15
...	59	22	149	1	4	29
...	144	67	565	10	...	2	1	40
...	50	52	175	9	...	2	2	60
...	409	45	572	14	...	2	2	75
...	75	9	150	2	3	66
270	855	423	1,030	1,301	210	2,971	114	...	2	3	88
...	128	73	31	26	1	468	7	...	3	1	182
...	101	56	60	55	..	330	3	1	184
5	1,150	810	511	444	96	4,119	118	...	3	2	186
...	3	22	...	2	.	406	3	...	3	2	187
...	393	140	101	71	17	1,281	29	...	3	2	141
...	158	60	321	3	3	157
...	182	45	5	372	20	...	3	3	159
...	Deserted		3	4	183
...	185	87	61	54	..	483	10	..	1	4	20
...	94	70	103	78	...	450	13	...	2	1	45
...	145	30	98	66	5	634	9	...	2	1	48
...	145	11	2	9	...	291	2	1	49
...	82	70	34	18	...	422	12	...	2	2	67
...	...	8	84	2	2	70
...	109	47	3	312	2	...	2	4	99
...	1	37	20	16	...	164	3	...	2	4	102

Map No.	Names of Villages, towns and cities.	Ilaqa.	NUMBER OF		Total population	DISTRIBUTION BY		
			Occu- pied houses	Shops and Workshops		Hindus	Harijans	Muslims
1	2	3	4	5	6	7	8	9
129	Nirjanthi ...	S.	78	...	324	324
139	Nagarbenchi ...	N.J.	155	...	677	355	82	100
153	Naglapur (Mudgal) ...	N.J.	Deserted
175	Nagarhal ..	N.J.	221	...	1,099	504	104	248
184	Navli ...	D.	188	...	400	253	47	58
31	Phulbhavin ...	S.	112	...	476	383	34	...
35	Parampur ...	D.	47	...	266	145	14	5
80	Piklihal ...	N.J.	58	...	302	170	5	...
126	Pedoddi ...	S.	171	...	425	349	60	...
176	Palguldinni ...	D.	62	...	287	135	26	15
117	Qadergaddi ...	D.	29	...	151	134	13	4
19	Rampur (Lingsgur) ...	D.	52	...	279	223	49	...
42	Rodalbanda ..	S.	198	...	581	286	61	87
105	Rodalbanda ...	D.	70	...	330	194	30	44
121	Ramloti ..	D.	18	...	77	68	9	...
123	Raidurg ..	S.	48	..	152	140	..	12
178	Rampur (Mudgal) ..	D.	48	...	190	137	20	..
192	Ramthanhal ...	D.	195	...	482	85	32	211
3	Sharjapur (Gajalga)...	S.	315	...	1,186	692	90	152
8	Santhi kalur ...	D.	401	...	1,427	610	178	481
57	Sanbal ...	D.	197	...	490	170	112	107
74	Sulthanpur ...	D.	32	...	170	93	12	...
108	Sunkal ...	D.	82	...	316	263	16	18

COMMUNITIES		Total literates	LANGUAGES					Special features	MAP INDEX		
Christians	Others		Urdu speakers	Telugu speakers	Marathi speakers	Kanarese speakers	Others		Zone	Segment	Map No.
10	11	12	13	14	15	16	17	18	19	20	1
...	..	3	324	3	1	129
...	140	86	67	100	...	499	11	...	3	2	139
..	Deserted		3	3	153
...	243	100	241	200	7	636	15	...	3	3	175
...	42	54	58	41	...	236	5	...	3	4	184
...	59	30	8	453	15	...	2	1	31
..	102	10	3	2	...	255	6	...	2	1	35
...	127	9	274	28	...	2	3	80
...	16	60	309	116	...	3	1	126
...	111	27	10	14	..	263	3	4	176
...	...	13	3	2	...	146	2	4	117
...	7	40	11	6	..	257	5	...	1	4	19
...	147	60	69	44	..	455	13	...	2	1	42
...	62	39	44	31	...	255	2	4	105
...	..	9	77	3	1	121
...	8	4	...	140	3	1	123
...	33	10	170	20	...	3	4	178
...	154	33	79	80	...	321	2	...	4	3	192
68	139	100	522	55	17	520	22	...	1	2	3
19	139	180	599	476	33	279	40	...	1	2	8
...	101	110	271	51	...	166	2	...	2	2	57
...	65	13	170	2	3	74
...	19	18	210	6	...	100	2	4	108

Map No.	Names of Villages, towns and cities.	Ilaqa	NUMBER OF		Total population	DISTRIBUTION BY		
			Occupied houses	Shops and Workshops		Hindus	Harijans	Muslims
1	2	3	4	5	6	7	8	9
118	Silhalli	... D.	51	...	196	158	15	...
151	Sompur	.. N.J.	Deserted	
178	Sajjalgadh	.. N.J.	97	...	264	151	8	14
*	Saedapur	... S.	65	..	238	205	28	...
18	Tharibhavi	.. N.J.	47	...	234	214	4	11.
78	Thirathbhavin	.. D.	20	...	144	65	48	...
77	Thimmapur	... N.J.	165	...	411	205	120	...
108	Thoralbenchi	... D.	73	...	884	848	17	...
124	Thimankal	.. S.	76	...	182	180	2	...
183	Thog	.. S.	47	...	193	42	37	2
145	Thalekhan	... N.J.	311	...	1022	494	147	246
161	Tharadgi	... N.J.	58	...	293	156	20	100
158	Thalekat	.. N.J.	72	...	380	128	84	18
149	Thodki	.. N.J.	56	...	255	201	5	21
177	Thimbalgaddi	... D.	30	...	127	77	20	...
180	Thondihal	... D.	182	...	442	268	30	110
109	Upperi B.	... D.	38	...	166	181	15	...
107	Upperi K.	.. D.	57	...	267	175	16	...
169	Upparnandihal	... D.	184	...	475	199	25	175
181	Uppanhal	... N.J.	55	...	219	162	21	5
62	Venkatapur	.. D.	57	...	209	123	30	...
79	Viasnandihal.	... D.	49	...	261	168	21	...
143	Virapar	.. N.J.	Deserted	

(*) Located in Manvi Taluq Map.

COMMUNITIES		Total literates	LANGUAGES					Special features	MAP INDEX		
Christians	Others		Urdu speakers	Telugu speakers	Marathi speakers	Kanarese speakers	Others		Zone	Segment	Map No.
10	11	12	13	14	15	16	17	18	19	20	1
...	28	14	188	8	...	2	4	118
...	Deserted		3	3	151
3	88	10	11	106	...	137	10	...	3	3	173
...	..	26	118	12	..	103		In Manvi Taluq			Map
...	5	...	9	106	...	114	5	...	1	3	13
31	...	40	3	108	...	21	12	...	2	2	73
...	86	115	...	210	...	201	2	3	77
...	24	20	...	210	2	160	14	..	2	4	103
...	100	2	80	3	1	124
...	112	31	2	100		85	6	...	3	1	138
...	135	147	240	532	18	209	23	...	3	2	145
...	17	26	76	162	...	55	3	3	161
...	150	91	11	207	...	153	9	...	3	3	158
...	28	10	12	119	...	115	9	...	3	3	149
...	80	28	127	3	4	177
...	84	27	100	188	...	127	27	...	3	4	180
...	20	15	166	2	3	109
...	76	21	14	11	...	235	7	...	2	3	107
...	76	20	143	192	.	200	3	3	169
...	81	20	5	2	..	208	4	...	3	4	181
..	56	25	...	120	...	83	6	...	2	2	62
...	72	21	6	117	...	135	5	...	2	3	79
...	Deserted		3	2	143

Map No.	Names of Villages, towns and cities.	Ilaqa.	NUMBER OF		Total population	DISTRIBUTION BY		
			Occu- pied houses	Shops and Workshops		Hindus	Harijans	Muslims
1	2	3	4	5	6	7	8	9
158	Vayagaranhal	... N.J.	140	...	611	360	107	41
190	Vandali	... N.J.	72	...	840	172	36	118
25	Yalgundi	... N.J.	264	...	812	528	182	54
92	Yardona	... S.	199	...	697	167	110	262
110	Yargunti	... D.	48	...	233	187	28	...
116	Yalgundi	... D.	34	...	68	68
118	Yargodi	... D.	65	...	267	243	22	2
181	Yalgat	.. S.	50	...	189	166	8	...
146	Yardoddi	... N.J.	51	...	291	154	20	100
165	Yardiha K.	... D.	56	...	301	193	47	...
166	Yardiha B.	... D.	101	...	442	221	63	83
	Grand Total	27,329	...	103,609	54,059	9,987	14,383

COMMUNITIES		Total literates	LANGUAGES					Special features	MAP INDEX		
Christians	Others		Urdu speakers	Telugu speakers	Marathi speakers	Kanarese speakers	Others		Zone	Segment	Map No.
10	11	12	13	14	15	16	17	18	19	20	1
..	108	100	88	427	...	186	15	...	8	8	156
...	19	41	89	191	...	41	19	...	4	8	190
...	53	180	48	546	12	187	19	...	-1	4	25
...	158	108	128	123	315	107	24	...	2	1	82
...	18	82	...	49	..	168	16	...	2	4	110
...	68	2	4	116
...	...	20	9	8	103	127	20	...	2	4	118
...	15	12	189	8	1	131
...	17	22	66	54	180	80	11	...	8	2	146
...	61	40	...	110	...	172	19	...	8	8	165
27	98	70	19	211	...	195	17	...	8	8	166
75	24,505	9,987	12,009	11,850	1,558	74,158	4,084	

Srl. No.	Ilaqas with the names of Jagirdars	NO. OF VILLAGES. TOWNS &			
		UNDER 500		500-1,000	
		No.	Popula- tion	No.	Popula- tion
1	2	3	4	5	6
I	Diwani	73	20,061	22	14,991
II	Sar-fe-Khas
III	Paegah
IV	Exempted Jagirs
V	Non-Exemted Jagirs				
1	Amreshwar rao Nargod Sb.	15	3,597	2	1,122
2	Lingappa Nargod	2	1,018
3	Vasappa Desai Sb.	2	757	1	677
4	Narsing Rao Deshpande Sb.	2	483	2	1,118
5	Venkat Rao Nargod Sb.	1	356	1	819
6	Irappa Nargod Sb.	2	1,451
7	Shivshankar Rao Nargod Sb.	2	756
8	Ramappa Nargod Sb.	1	608
9	Buchaya Nargod Sb.	1	442
10	Narayan Rao Deshpande Sb....	1	302
11	Ramaya Deshpande Sb.	1	216
12	Kista Bai Saheba & Srinivas Rao Sb. ...	1	94

Note:—(*) Includes (3) deserted villages in Diwani.

CITIES WITH INHABITANTS										Map No. of villages	Srl. No.
1,000-2,000		2,000-5,000		5,000-10,000		10,000-OVER		TOTAL			
No.	Popu- lation	No.	Popu- lation	No.	Popu- lation	No.	Popu- lation	No.	Popula- tion		
7	8	9	10	11	12	13	14	15	16	17	18
2	2,820	2	7,954	2	11,509	101	57,335	...	I
...	II
..	III
...	IV
											V
2	2,521	19	7,240	72-77-78- 141-142- 143-144- 145-146- 149-151- 152-153- 156-157- 161-189- 190-191.	1
1	1,090	3	2,117	150-175- 185.	2
...	3	1,434	56-138- 139.	3
...	4	1,601	16-87- 173-181.	4
...	2	1,175	58-59.	5
...	2	1,451	25-28.	6
...	2	756	148-158.	7
...	1	608	20.	8
...	1	442	95.	9
...	1	302	80.	10
...	1	216	167.	11
...	1	94	155.	12

Srl. No.	Ilaqas with the names of Jagirdars	NO. OF VILLAGES, TOWNS &			
		UNDER 500		500-1,000	
		No.	Popula- tion	No.	Popula- tion
1	2	3	4	5	6
13	Lasmi Rao Saheb Hazari	1
14	Krishna Bai Saheba	1	284
15	Sayed Mohamed Qadri	1	205
16	Sayed Ahamed Qadri	2	834
17	Sayed Dastgir Saheb Qadri ..	1	323
18	Bhima Bai Saheba	1	230
19	Raghvendar Swami Sb.	1	233
VI	Maqtas				
1	Sriram Rao Sb. Desai	2	841	1	528
2	Bhim Balachari Sb.	1	970
VII	Samasthan				
1	Gurgunta samasthan	24	5,273	11	7,242
	Grand Total ...	183	35,237	46	30,544

CITIES WITH INHABITANTS										Map No. of villages	Srl. No.
1,000-2,000		2,000-5,000		5,000-10,000		10,000-OVER		TOTAL			
No.	Popu- lation	No.	Popu- lation	No.	Popu- lation	No.	Popu- lation	No.	Popula- tion		
7	8.	9	10'	11	12	13	14	15	16	17	1
...	1	...	71.	13
...	1	234	13.	14
1	1,764	2	1,969	101-102.	15
...	2	834	98-100.	16
...	1	323	96.	17
...	1	230	154.	18
...	1	233	65.	19
											VI
...	3	1,369	147-159-160.	1
...	1	970	186.	2
											VII
5	6,439	1	3,722	41	22,676	2-3-5-6-31-32-33-36-37-38-39-40-41-42-44-45-46-47-48-49-50-51-52-53-54-55-123-124-125-126-127-128-129-130-131-132-133-134-135-*. *.	1
11	14,643	3	11,676	2	11,509	195	103,609	...	

VILLAGE LIST

TALUQ No. 98 :—SINDHNUR.

NAMES OF VILLAGES IN ORDER OF THEIR NO. SHOWN IN THE MAP.

TALUQ:—*Sindhnur.*

DISTRICT:—*Raechur.*

Zone 1. Segment 1.

- 1 Sindhnur.
- 2 Konganhatti.
- 3 Yolragi
- 4 Karehola Amrapur.

Zone 1. Segment 2.

- 5 Silapur
- 6 Javaldrasi
- 7 Udbal
- 8 Gomarsi.
- 9 Sishalli.
- 10 Kanari.
- 11 Madsirvar.
- 12 Budval
- 13 Rangadhalli.
- 14 Kagal.
- 15 Amrapur.
- 16 Hoshalli (Javalgera).
- 17 Nandikal.
- 18 Malkapur.
- 19 Sasalmari.

Zone 1. Segment 3.

- 20 Gorebal.
- 21 Hatti.
- 22 Virpapur.
- 23 Arlihalli (Virpapur).
- 24 Hoslapur.

Zone 1. Segment 4.

- 25 Mallapur.
- 26 Buthaldini.
- 27 Kallur.
- 28 Malur.
- 29 Devargaddi
- 30 Bamanhal (Javalgera).
- 31 Uppaldoddi.
- 32 Chirthanhal.
- 33 Pagaddini.
- 34 Kunatgi
- 35 Manganhal.
- 36 Yellekodalg.
- 37 Basapur (Javalgera).

Zone 2 Segment 1.

- 38 Jujlapur.
- 39 Sulthanpur.
- 40 Jangmarhatti.

- 41 Kongnaekandoddi.
- 42 Javalgera.
- 43 Shivjavalgera.
- 44 Laknaekandoddi.
- 45 Jangmarhatti.
- 46 Kongnaekandoddi.
- 47 Maskihatti.
- 48 Bandalhatti.
- 49 Nagonagthi.
- 50 Godanbhavi.
- 51 Govindnaekandoddi.
- 52 Belgnur.
- 53 Budmi
- 54 Jalvadgi.
- 55 Sirangaddi.
- 56 Didgi.
- 57 Thunkarhatti.
- 58 Dabankheda.
- 59 Maldimkarehola.
- 60 Kanakreddi.
- 61 Thinmapur.
- 62 Yadaldoddi.
- 63 Baglapur.
- 64 Badarle.
- 65 Heratnur.

Zone 2. Segment 2.

- 66 Ganivar.
- 67 Lingapur.
- 68 Phuldini.
- 69 Gonagnur.
- 70 Alabnur.
- 71 Balgurgi.
- 72 Kathargi.
- 73 Maldini.
- 74 Upal.
- 75 Chinchri.
- 76 Dhadesingur.
- 77 Basapur.
- 78 Kengal.
- 79 Salgonda.
- 80 Somlapur.
- 81 Rodkunda.
- 82 Kurathkota.
- 83 Gobarkal.
- 84 Huda.
- 85 Mukunda
- 86 Mavinmadu.

Zone 2. Segment 3.

- 87 Arlihalli (Mavinmadu).

- 88 Sidramdur.
- 89 Chanhalli.
- 90 Kothnur.
- 91 Hanchinhal.
- 92 Hanmapur
- 93 Jalihal
- 94 Jannathpalli.
- 95 Basapur.
- 96 Hoshalli.
- 97 Thurvihal.
- 98 Gunjha lli.

Zone 2. Segment 4.

- 99 Kurkunda.
- 100 Hulgol.
- 101 Nidgol
- 102 Uppaldoddi.
- 103 Matur
- 104 Kanganhal.
- 105 Bapur.
- 106 Putkanhal.
- 107 Kolbal.
- 108 Hirapur.
- 109 Mudapur.
- 110 Kanur.
- 111 Hanchinhal.
- 112 Gurguldini.
- 113 Hadgihal.
- 114 Jogaldini.
- 115 Mehriahal.
- 116 Gonhal.
- 117 Rangapur.
- 118 Parampur.
- 119 Gudur.
- 120 Hasamkal
- 121 Dinsamandar.
- 122 Bharamgandal.
- 123 Jhalhatti.
- 124 Thippanhatti.
- 125 Shankerbandi.
- 126 Hulur.
- 127 Udbal.
- 128 Kiathanhatti.
- 129 Ramaldini.
- 130 Balganur.

Zone 3. Segment 1.

- 131 Ramthanhal.
- 132 Banignur.
- 133 Yapalparvi.

NAMES OF VILLAGES IN ORDER OF THEIR NO. SHOWN IN THE MAP (Concl'd).

TALUQ:—*Sindhnur.*DISTRICT:—*Raechur.*


134 Velkamdini.	150 Sunkanhal.	168 Hampanhal.
135 Ragalpurvi.	151 Kiarihal.	169 Nanjaldini.
136 Mandahusur.	152 Addihal.	170 Sunknur.
137 Phuldini.	153 Ichanhal.	171 Chikkadbur K.
138 Dumthi.	154 Bukunhatti.	172 Hirekadbur.
139 Gonvar.	155 Kalmangi.	
140 Hulgunchi.	156 Chikbhergi.	Zone 4. Segment 3.
141 Alnur.	157 Hirebhergi	
142 Chinthamandoddi.	158 Phusgundibhogapur.	173 Sanganhal.
143 Chithrali.		174 Ganganhal.
144 Phulmeshvardini.	Zone 3. Segment 4.	175 Pura.
145 Hadginhal.		176 Amloti.
146 Valbalhari.	159 Hathigad.	177 Gorloti.
Zone 3. Segment 2.	160 Gudihal.	178 Karadchilmi.
147 Arlihalli (Mukinda).	161 Gadratgi.	179 Virapur.
148 Singapur.	162 Vanglapur.	Zone 4. Segment 4.
	163 Hogranhal.	
Zone 3. Segment 3.	164 Gunda	180 Mulur (Javalgera).
	165 Rathnapur.	181 Bamanhal.
149 Maelapur.	166 Sanganhal.	182 Mahampur.
	167 Hokrani.	

MAP OF THE
SINDHUR TALUQA No. 98.

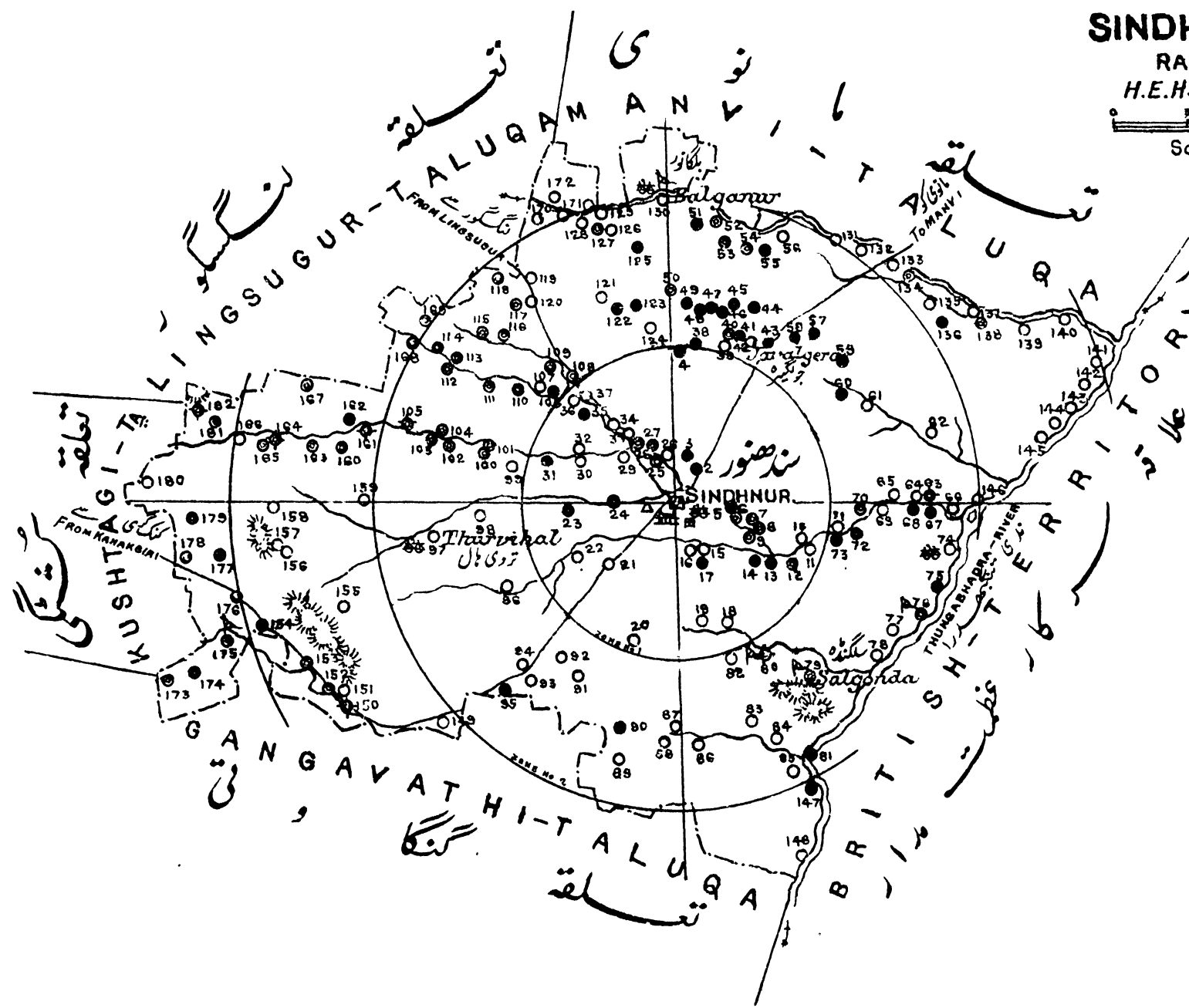
RAECHUR DISTRICT

No. 16.

H.E.H. THE NIZAM'S DOMINIONS



SCALE 6 MILES = 1 INCH.



نقشہ
تعلقہ سندھنور
ضلع راجپور
مالک محروسہ سرکاری
بیجاڑ فی انچ ۶ میل

REFERENCE	علامات				
Town	تھنہ				
Village	موضع				
Maqfa	مقطعہ				
Jagir	جاگیر				
Deserted	غیر آباد				
Taluqa Boundry	حدود تعلقہ				
High Road	سڑک تھرات				
Biver and Stream	نہری اور نہال				
Police Station	پولیس اسٹیشن				
Nizam's Post office	پست خانہ سرکاری				
Inspection Banglow	بنگلہ تھرات				
Market	بازار				
Annual fair (Jatra)	جاترا				
Urs	عرس				
Hill	پہاڑ				
zone Segmet	<table border="1"> <tr> <td>580 + 600 1</td> <td>580 2</td> </tr> <tr> <td>590 3</td> <td>590 2</td> </tr> </table>	580 + 600 1	580 2	590 3	590 2
580 + 600 1	580 2				
590 3	590 2				

Name of Village given where population is 2000 or above.

- Villages and Towns = 181 + 1 = 182
- Area = 672. Sq Miles
- Population = 80,045
- Density per Sq Mile = 119.
- Area cultivated and Fallow = 3,37,785. acres.
- Cultivated area per capita = 4.2 a.

TALUQ HEADQUARTER:—SINDHNUR.

POPULATION:—6,377.

Map No.	Names of Villages, towns and cities.	Ilaqa	NUMBER OF		Total population	DISTRIBUTION BY		
			Occupied houses	Shops and Workshops		Hindus	Harijans	Muslims
1	2	3	4	5	6	7	8	9
15	Amrapur ..	D.	181	...	538	375	64	...
23	Arlhathi (Virpapur) .	D.	Deserted
70	Alabnur ...	N.J.	228	...	784	347	35	268
87	Arlhalli (Mavinmadu).	D.	102	...	345	184	48	17
141	Alnur ...	D	188	..	627	419	29	122
147	Arlhalli (Mukinda) ...	D.	Deserted
152	Addihal ..	N.J	78	...	369	270	32	..
176	Amloti ...	N.J	146	...	675	330	69	102
12	Budval .	N J	140		498	278	55	75
26	Buthaldini ..	D.	64	...	363	157	34	70
80	Bamanbal (Javalgera)	D	28	...	164	150	9	5
37	Basapur (Javalgera) ..	D.	174	...	583	321	...	83
48	Bandalhatti ..	N J.	Deserted
52	Belignur ..	N J	100	...	480	306	39	4
53	Budini ...	N.)	64	...	266	198	67	1
63	Baglapur ..	M	13	...	32	...	32	...
64	Badarle .	D	164	...	643	411	62	42
71	Balgurgi ...	D.	178	...	666	466	68	96
77	Basapur ..	D.	57	...	263	120	54	..
95	Basapur	N.J		...	Deserted
105	Bapur ..	M	134	...	582	277	57	51
122	Bharamgandal ..	D.	Deserted
130	Balganur ..	D	880	...	3,367	1,564	121	647

COMMUNITIES		Total literates	LANGUAGES					Special features	MAP INDEX		
Christians	Others		Urdu speakers	Telugu speakers	Marathi speakers	Kanarese speakers	Others		Zone	Segment	Map No.
10	11	12	13	14	15	16	17	18	19	20	1
...	99	35	...	125	.	413	1	2	15
...	Deserted		1	3	23
...	134	38	60	124	...	600	2	2	70
...	96	17	17	28	.	300	2	3	87
..	57	24	22	...		605	3	1	141
...	Deserted		3	2	147
...	67	12	...	72	13	284	3	3	152
...	174	22	69	74	...	532		J.	4	3	176
...	90	19	25	453	20	...	1	2	12
...	102	12	40	100	40	183		.	1	4	26
...	.	..	5	5	..	154	1	4	30
..	179	23	2	70	10	501		...	1	4	97
...	Deserted		2	1	48
.	131	17	..	59	.	396	25	..	2	1	52
...	...	9	1	63	...	202	2	1	53
...	10	...	22	2	1	63
...	128	26	32	120	...	491		P.S.	2	1	64
...	86	27	40	118	23	485	2	2	71
...	89	8	...	29	.	284	,	J.	2	2	77
..	Deserted		2	3	95
...	197	17	...	9	2	571		...	2	4	105
...	Deserted		2	4	122
...	1,085	427	304	357	190	2,409	107	(P.S)W.	2	4	130

Map No.	Names of Villages, towns and cities.	Ilaqa.	NUMBER OF		Total population	DISTRIBUTION BY			
			Occupied houses	Shops and Workshops		Hindus	Harijans	Muslims	
1	2	3	4	5	6	7	8	9	
132	Banignur	...	D.	144	...	399	115	48	80
154	Bukunhatti	...	N.J.	103	...	448	234	57	...
181	Bamanhal	...	N.J.	78	...	365	135	47	56
32	Chirthanhal	...	D.	58	...	252	140	25	29
75	Chinchri	...	D.	Deserted
89	Chanhalli	..	D.	270	...	961	700	103	53
142	Chinthamandoddi	...	D.	31	...	170	119	14	...
143	Chithrali	...	D.	33	...	171	100	22	8
156	Chikbhergi	...	D.	187	...	671	347	91	124
171	Chikkadbur K.	...	D.	51	..	347	260	35	6
29	Devargaddi	...	D.	89	...	338	217	26	...
56	Didgi	...	D.	262	...	740	453	39	124
58	Dabankheda	...	D.	Deserted
76	Dhadesingur	...	N.J.	205	...	620	350	32	188
121	Dinsamandar	.	D.	90	..	360	202	53	33
138	Dumthi	...	N.J.	89	...	433	255	77	26
8	Gomarsi	...	N.J.	131	...	486	176	66	154
20	Gorebal	..	D.	351	...	1,071	642	101	156
50	Godanbhavi	..	N.J.	147	...	548	401	72	...
51	Govindnaekandoddi	..	D.	Deserted
66	Ganivar	...	D.	262	...	839	536	120	26
69	Gonagnur	..	D.	21	...	94	82	4	...
88	Gobarkal	..	D.	92	...	376	291	32	20

COMMUNITIES		Total literates	LANGUAGES					Special features	MAP INDEX		
Christians	Others		Urdu speakers	Telugu speakers	Marathi speakers	Kanarese speakers	Others		Zone	Segment	Map No.
10	11	12	13	14	15	16	17	18	19	20	1
...	156	18	40	10	2	347	3	1	132
...	157	10	.	40	...	408	.	.	3	3	154
...	127	13	5	...	50	310	.	..	4	4	181
...	58	7	21	51	10	170	.	.	1	4	32
...	Deserted		.	.	.	2	2	75
..	105	99	23	50	13	840	25	P S	2	3	89
...	37	2	170	.	.	3	1	142
...	41	4	8	50	.	113	.	..	3	1	143
...	100	31	4	12	3	652	3	3	156
...	46	11	6	.	.	341	.	..	3	4	171
...	95	14	...	30	...	308	.	..	1	4	29
...	124	48	113	6	.	621	..	P.S.	2	1	56
...	Deserted		2	1	53
...	50	43	83	76	16	440	.	U	2	2	76
...	72	13	9	176	41	134	2	4	121
...	75	27	23	50	.	360	..	.	3	1	138
...	90	14	16	44	.	306	20	U.	1	2	8
...	172	200	136	140	23	735	37	P.S.	1	3	20
...	75	23	...	100	.	448	.	..	2	1	50
...	Deserted		2	1	51
...	157	103	26	190	73	542	8	...	2	2	66
...	8	1	94	2	2	69
...	33	19	20	75	12	269	..	J.	2	2	83

Map No.	Names of Villages, towns and cities.	Ilaqa	NUMBER OF		Total population	DISTRIBUTION BY		
			Occupied houses	Shops and Workshops		Hindus	Harijans	Muslims
1	2	3	4	5	6	7	8	9
98	Gunjhalli ..	D.	292	...	849	453	70	191
112	Gurguldini ..	N.J.	25	...	183	197	22	...
116	Gonhal ..	N J	103	...	496	307	69	28
119	Gudur ...	D.	189	...	468	188	85	77
139	Gonvar ...	D.	264	...	929	737	87	6
160	Gudihal ..	N.J	63	...	264	178	...	23
161	Gadratgi ..	M.	138	...	567	332	72	...
164	Gunda ...	M.	119	...	476	287	78	37
174	Ganganhal ...	N.J.	22	...	155	153	...	2
177	Gorloti ...	N.J.	43	...	182	146	2	20
16	Hoshalli (Javalgera) ...	D.	180	...	735	332	107	73
21	Hatti ...	D.	99	...	161	42	8	91
24	Hoslapur ...	N.J.	Deserted
65	Heratnur ...	D	159	...	460	259	59	26
84	Huda ...	D.	288	...	755	270	102	141
91	Hanchinhal ..	D.	135	...	447	224	57	38
92	Hanmapur ...	D.	18	..	71	59
96	Hoshalli ...	D.	196	...	482	256	62	...
108	Hirapur ...	N.J.	61	...	294	204	34	42
111	Hanchinhal ..	N.J.	42	...	249	107	38	27
118	Hadgihal ...	D.	Deserted
120	Hasamkal ...	D.	73	...	380	138	68	25
126	Hulur ...	D.	108	...	477	226	2	92

COMMUNITIES		Total literates	LANGUAGES					Special features	MAP INDEX		
Christians	Others		Urdu speakers	Telugu speakers	Marathi speakers	Kanarese speakers	Others		Zone	Segment	Map No.
10	11	12	13	14	15	16	17	18	19	20	1
...	185	98	85	63	...	671	80	...	2	3	98
...	24	4	...	31	...	152	2	4	112
...	92	39	24	73	..	397	2	...	2	4	116
...	168	29	25	448	2	4	119
..	99	181	6	200	...	723	3	1	139
...	63	14	18	41	21	184	3	4	160
...	163	38	...	130	20	417	3	4	161
...	74	21	16	430	80	...	3	4	164
...	...	12	...	42	10	103	4	3	174
...	14	4	16	3	...	162	1	...	4	3	177
...	223	143	28	100	...	607	..	P. S.	1	2	16
...	25	1	81	30	...	50	1	3	21
...	Deserted	1	3	24
...	116	14	3	457	2	1	65
...	242	149	122	59	...	564	10	P. S.	2	2	84
...	128	22	26	418	3	...	2	3	91
..	12	20	...	51	2	3	92
...	164	25	...	50	...	432	..	J.	2	3	96
...	14	8	41	50	...	203	2	4	108
...	77	13	8	104	...	137	2	4	111
...	Deserted	2	4	113
...	149	20	10	50	...	815	5	...	2	4	120
...	157	37	64	2	...	411	2	4	126

Map No.	Names of Villages, towns and cities.	Ilaqa.	NUMBER OF		Total population	DISTRIBUTION BY		
			Occu- pie houses	Shops and Workshops		Hindus	Harijans	Muslims
1	2	3	4	5	6	7	8	9
140	Hulgunchi ..	D.	87	...	378	238	82	...
145	Hadginhal ...	D.	242	...	768	475	115	68
157	Hirebhergi ...	D.	177	...	640	374	102	57
159	Hathigad ...	D.	174	...	664	398	64	51
163	Hogranhal ...	N.J.	107	...	460	195	62	62
167	Hokrani ..	N.J.	108	..	465	204	104	65
168	Hampanhal ..	N.J.	160	...	668	405	111	..
172	Hirekadbur ..	D.	57	...	314	201	50	26
153	Ichanhal ...	N.J.	85	...	369	334	23	12
6	Javladrasi ...	N.J.	Deserted
38	Jujlapur ...	N.J.	Deserted
40	Jangmarhatti ...	N.J.	78	...	337	159	52	...
42	Javalgera ..	D.	663	...	2,433	1,129	285	375
45	Jangmarhatti ...	D.	Deserted
54	Jalvadgi ...	N.J.	89	...	368	209	38	49
93	Jalihah ...	D.	268	..	937	411	141	128
94	Jamnathpalli ..	D.	77	...	298	106	...	63
114	Jogaldini ...	D.	Deserted
123	Jhalihatti ...	D.	Deserted
2	Konganhatti ...	D.	Deserted
4	Karehola Amrapur ...	N.J.	Deserted
10	Kanari ...	D.	70	...	295	197	16	15
14	Kagal ...	D.	Deserted

COMMUNITIES		Total literates	LANGUAGES					Special features	MAP INDEX		
Christians	Others		Urdu speakers	Telugu speakers	Marathi speakers	Kanarese speakers	Others		Zone	Segment	Map No.
10	11	12	13	14	15	16	17	18	19	20	1
...	68	22	378	3	1	140
...	110	86	88	790	3	1	145
...	107	186	87	563	40	...	3	3	157
...	151	31	3	10	...	651	3	4	159
...	141	33	52	90	2	916	3	4	163
...	92	41	31	434	...	J.	3	4	107
...	152	46	...	228	12	417	11	...	3	4	168
...	87	19	20	11	..	283	3	4	172
...	...	12	2	40	...	327	3	3	158
...	Deserted	1	2	6
...	Deserted	2	1	38
...	126	11	...	68	30	239	2	1	40
...	644	376	304	829	75	1,117	105	(M.S)W	2	1	42
...	Deserted	2	1	45
...	72	9	38	...	32	303	2	1	54
...	257	95	63	1	..	873	..	P. S.	2	3	93
...	129	4	43	110	...	145	2	3	94
...	Deserted	2	4	114
...	Deserted	2	4	123
...	Deserted	1	1	2
...	Deserted	1	1	4
...	67	4	12	120	..	163	1	2	10
...	Deserted	1	2	14

Map No.	Names of Villages, towns and cities.	Ilaqa	NUMBER OF		Total population	DISTRIBUTION BY		
			Occupied houses	Shops and Workshops		Hindus	Harijans	Muslims
1	2	3	4	5	6	7	8	9
27	Kallur	... N.J.	68	...	269	118	...	14
34	Kunatgi	... D.	111	...	467	176	57	134
41	Kongnaekandoddi	.. D.	Deserted			...
46	Kongnaekandoddi	.. N.J.	Deserted	
60	Kanakreddi	... D.	Deserted	
72	Kathargi	.. N.J.	Deserted		..	
78	Kengal	... D.	166	..	542	400	46	35
82	Kurathkota	.. E.J.	Deserted			.
90	Kothnur	... D.		...	Deserted		.	.
99	Kurkunda	.. D.	166	...	638	359	93	6
104	Kanganhal	.. N.J.	46	...	184	122	..	2
107	Kolbal	... D.	163	...	562	303	62	5
110	Kanur	... N.J.	66	...	365	218	63	...
128	Kiatharhatti	... D.	33	...	163	110	37	..
151	Kiarihal	... D.	13	...	55	55
155	Kalmangi	.. D.	395	...	1,289	553	154	231
178	Karadchilmi	.. N.J.	43	...	274	256	17	..
	<i>Hosur</i>							
44	Laknaekandoddi	.. D.	Deserted		..	.
67	Lingapur	.. D.	Deserted	
11	Madsirvar	.. D.	175	...	766	468	152	82
18	Malkapur	.. D.	111	...	397	264	54	32
25	Mallapur	.. N.J.	97	...	323	142	72	58

COMMUNITIES		Total literates	LANGUAGES					Special features	MAP INDEX		
Christians	Others		Urdu speakers	Telugu speakers	Marathi speakers	Kanarese speakers	Others		Zone	Segment	Map No.
10	11	12	13	14	15	16	17	18	19	20	1
...	187	3	14	150	...	105	1	4	27
...	100	28	103	78	...	291	1	4	84
..	Deserted	2	1	41
...	Deserted	2	1	46
...	Deserted	2	1	60
...	Deserted	2	2	72
...	61	47	27	155	15	345	2	2	78
...	Deserted	U.	2	2	82
...	Deserted	2	3	90
...	180	82	6	632	2	4	99
..	60	13	2	182	2	4	104
...	102	86	1	160	2	385	14	...	2	4	107
...	84	18	...	64	3	298	2	4	110
...	21	2	168	2	4	128
...	55	3	3	151
..	351	284	128	160	...	1,001	..	P.S.	3	3	155
...	1	13	274	4	3	178
...	Deserted	2	1	44
...	Deserted	2	2	67
...	64	142	80	210	...	472	4	...	1	2	11
...	47	10	22	10	...	965	...	J.	1	2	18
...	51	6	42	281	1	4	25

Map No.	Names of Villages, towns and cities.	Ilaga.	NUMBER OF		Total population	DISTRIBUTION BY		
			Occupied houses	Shops and Workshops		Hindus	Harijans	Muslims
1	2	3	4	5	6	7	8	9
28	Malur	... N.J	79	...	350	181	94	37
35	Manganhal	.. D.	Deserted
47	Maskihatti	.. N.J.	Deserted
59	Maldinikarehola	.. D.	Deserted
73	Maldini	.. D.	Deserted
85	Mukunda	.. D.	367	.	1,277	720	122	318
86	Mavinmadu	.. D.	176	...	563	278	55	85
103	Matur	.. N.J	67	...	261	144	45	...
109	Mudapur	... N.J.	16	...	46	...	10	16
115	Mehranhal	.. N.J	33	..	196	58	32	80
136	Mandahusur	.. D.	Deserted
149	Maelapur	.. D.	266	...	769	444	74	73
180	Mulur (Javalgera)	.. D	165	..	466	276	24	87
182	Mahampur	.. M	18	...	97	97
17	Nandikal	.. D	..	.	Deserted
49	Nagonagthi	.. D	Deserted
101	Nidgol	.. N.J.	44	..	260	95	51	24
169	Nanjaldini	.. N.J.	70	...	365	138	97	51
33	Pagaddini	.. D.	125	...	479	296	44	...
68	Phuldini	.. D.	Deserted
106	Putkanhal	.. D.	Deserted
118	Parampur	.. N.J	39	...	264	35	33	170
137	Phuldini	.. D.	162	.	584	434	15	95

COMMUNITIES		Total literates	LANGUAGES					Special features	MAP INDEX		
Christians	Others		Urdu speakers	Telugu speakers	Marathi speakers	Kanarese speakers	Others		Zone	Segment	Map No.
10	11	12	13	14	15	16	17	18	19	20	1
...	88	9	25	80	...	295	1	4	28
...	Deserted	1	4	85
..	Deserted	2	1	47
...	Deserted	2	1	59
...	Deserted	2	2	78
...	117	125	206	115	50	841	65	(P.S)U.	2	2	85
..	145	79	81	482	2	2	86
...	72	5	...	80	22	209	...	J.	2	4	108
...	20	...	16	80	2	4	109
...	26	3	40	24	80	102	2	4	115
...	Deserted	3	1	136
...	178	85	21	748	...	P.S.	3	3	149
...	79	22	68	...	10	893	..	J.	4	4	180
...	97	4	4	182
...	Deserted	1	2	17
...	Deserted	2	1	49
...	90	4	14	42	...	204	...	J.	2	4	101
...	79	10	41	824	3	4	169
...	189	18	479	1	4	33
...	Deserted	2	2	68
...	Deserted	2	4	106
...	26	6	85	179	2	4	118
...	40	21	86	20	4	474	3	1	137

Map No.	Names of Villages, towns and cities.	Pucca.	NUMBER OF		Total population	DISTRIBUTION BY		
			Occu- pie houses	Shops and Workshops		Hindus	Harijans	Muslims
1	2	3	4	5	6	7	8	9.
144	Phulmeshvardini ..	D.	47	...	184	141	21	18
158	Phusgundibhogapur ...	D.	163	...	589	487	57	38
175	Pura ..	N.J.	73	...	345	245	53	20
18	Rangadhalli ..	D.	Deserted
81	Kodkunda ..	D.	421	...	1,247	476	86	437
117	Rangapur ..	N.J.	38	...	169	73	18	2
129	Ramaldini ..	D.	4	...	25	21
131	Ramthanhal ..	D.	173	...	553	329	48	63
135	Rangalpurvi ..	D.	228	...	631	622	63	81
165	Rathnapur ..	N.J.	86	...	163	84	42	...
1	Sindhur ..	D.	1,520	...	6,377	2,946	300	2,189
5	Sidapur ..	D.	Deserted
9	Sishalli ..	N.J.	4	..	14	14
19	Sasalmari ..	D.	92	..	348	160	69	...
39	Sulthanpur ..	D.	123	...	564	264	149	47
43	Shivjavalgera ..	D.	Deserted
55	Sirangaddi ..	D.	Deserted
79	Salgonda ..	N.J.	453	...	2,290	1,038	318	701
80	Somlapur ..	M.	187	...	647	333	85	40
88	Sidrapur ..	D.	208	..	848	335	111	147
125	Shankarbandi ..	D.	Deserted
148	Singapur ..	D.	250	...	967	652	42	127
150	Sunkanhal ..	M.	40	...	163	49	85	...

COMMUNIT		Total literates	LANGUAGES					Special features	MAP INDEX		
Christians	Others		Urdu speakers	Telugu speakers	Marathi speakers	Kanarese speakers	Others		Zone	Segment	Map No.
10	11	12	13	14	15	16	17	18	19	20	1
...	9	2	11	178	3	1	144
...	7	26	35	80	40	484	3	3	158
...	27	7	19	326	...	J.	4	3	175
...	Deserted		1	2	18
...	248	246	247	7	...	958	40	(P.S.)U.	2	2	81
...	76	3	1	168	2	4	117
...	4	25	2	4	129
...	113	25	49	9	...	429	66	...	3	1	131
...	65	64	68	131	.	632	...	P S	3	1	135
...	37	5	163	3	4	165
...	942	957	1,540	407	52	4,298	8)	W.U. (P.S.) (M.S.)	1	1	1
...	Deserted		1	2	5
...	14	1	2	9
...	119	9	318	30	...	1	2	19
...	104	22	43	453	68	...	2	1	39
..	Deserted		2	1	43
..	Deserted		2	1	55
..	233	386	546	226	95	1,318	105	(P.S.) W.U.	2	2	79
...	189	31	36	139	...	472	...	J.	2	2	80
...	255	80	101	46	...	701	2	3	88
...	Deserted		2	4	125
...	146	104	110	83	...	774	3	2	148
...	79	1	22	111	30	...	3	3	150

Map No.	Names of Villages, towns and cities.	Ilaqa.	NUMBER OF		Total population	DISTRIBUTION BY			
			Occupied houses	Shops and Workshops		Hindus	Harijans	Muslims	
1	2	3	4	5	6	7	8	9	
166	Sanganhal	...	D.	68	...	386	205	34	4
170	Sunkour	...	D.	83	...	235	227	33	...
173	Sanganhal	...	N.J.	142	...	772	505	66	67
57	Thurkarhatti	..	D.	Deserted
61	Thimmapur	..	D.	124	...	532	361	31	...
97	Thurvihal	..	D.	784	...	2,653	1,684	178	162
100	Thilgol	..	N.J.	127	...	599	201	12	5
124	Thippanhatti	...	D.	57	...	249	182	6	31
7	Udbal	...	N.J.	190	...	627	408	49	45
31	Uppaldoddi	...	D.	Deserted
74	Upal	...	D.	271	...	1,058	769	80	71
102	Uppaldoddi	...	N.J.	57	...	327	139	62	...
127	Udbal	...	N.J.	46	...	225	171	37	4
22	Virpapur	...	D.	271	...	992	516	176	165
134	Velkamdini	...	N.J.	154	...	545	338	77	33
146	Valbalhari	...	D.	192	...	641	357	88	8
162	Vanghapur	...	D.	Deserted
170	Virapur	...	N.J.	86	...	462	395	57	...
3	Yolragi	...	D.	Deserted
36	Yellekodolgi	...	D.	113	...	428	221	26	21
62	Yadaldoddi	...	D.	215	...	865	564	143	22
133	Yapalparvi	...	D.	90	...	366	268	5	37
Grand Total		...		20,977	...	80,045	44,695	8,419	10,786

COMMUNITIES		Total literates	LANGUAGES					Special features	MAP INDEX		
Christians	Others		Urdu speakers	Telugu speakers	Marathi speakers	Kanarese speakers	Others		Zone	Segment	Map No.
10	11	12	13	14	15	16	17	18	19	20	1
...	98	12	4	...	2	380	3	4	166
...	25	8	.	69	12	195	3	4	170
..	184	149	52	720	.	J	4	3	178
...	Deserted	2	1	57
...	140	73	...	10	...	522	..	J.	2	1	61
...	629	359	124	311	6	2197	15	(P.S.)W	2	3	97
...	291	41	5	126	37	401	30	...	2	4	100
...	60	4	18	74	..	187	2	4	124
...	65	79	25	112	10	477	3	...	1	2	7
...	Deserted	1	4	31
...	198	307	71	139	..	348	..	(P.S.)W	2	2	74
...	126	91	327	2	4	102
...	13	15	3	20	10	192	.	J.	2	4	127
...	135	109	65	110	..	817	...	U.	1	3	22
...	97	65	33	39	.	473	3	1	134
...	138	68	6	149	29	457	...	P.S.	3	1	146
...	Deserted	3	4	162
...	10	29	..	7	16	409	30	P.S	4	3	179
...	Deserted	1	1	3
...	160	12	20	164	...	227	17	J.	1	4	36
...	136	68	8	133	...	694	30	...	2	1	62
...	56	11	21	85	38	222	3	1	133
...	16,145	7,647	6,775	8,897	1,287	61,977	1,159	

Srl No.	Ilaqas with the names of Jagirdars	NO. OF VILLAGES, TOWNS &			
		UNDER 500		500-1,000	
		No.	Popula- tion	No.	Popula- tion
I	2	3	4	5	6
I	Diwani	* 73	12,206	34	24,346
II	Sarf-i-Khas
III	Paigah
IV	Exempted Jagirs
V	Non-Exempted Jagirs				
1	Sayed Qadir Pasha Saheb	1
2	Siv Rao Nargud	5	1,204	2	1,267
3	Venkat Rao Saheb	1		1	784
4	Raghvendra Chary Saheb	1	369
5	Akbar Bi & Jamal Bi Saheba	9	1,427
6	Krishta Bai Saheba	3	1,089
7	Shiv Shanker Rao Saheb	1	266
8	Shanker Rao Nargud	8	2,620	2	1,447
9	Neelkanth Rao Saheb	3	857	1	548
10	Lakshman Rao Saheb	2	861	.	.
11	Sayed Husain Saheb	4	901		...

Note:— (*) Includes (34) deserted villages in Diwani.

CITIES WITH INHABITANTS										Map No. of villages	Srl. No.
1,000-2,000		2,000-5,000		5,000-10,000		10,000-OVER		TOTAL			
No.	Popu- lation	No.	Popu- lation	No.	Popu- lation	No.	Popu- lation	No.	Popu- lation		
7	8	9	10	11	12	13	14	15	16	17	18
5	5,942	3	8,453	1	6,377	116	57,324	...	I
...	II
...	III
...	IV
...	1	...	82.	V 1
...	7	2,471	100-102- 103-104- 111-112- 168	2
...	2	784	70-72.	3
...	1	369	152.	4
...	9	1,427	4-12-25- 27-38-40- 46-47-48.	5
...	3	1,089	160-163- 180.	6
...	1	266	53.	7
...	10	4,067	28-52- 153-167- 173-174- 175-176- 177 178.	8
...	4	1,405	50-54- 118-127.	9
...	2	861	110-116.	10
...	4	901	108-109- 115-169.	11

Srl. No.	Ilaqas with the names of Jagirdars	No. of Villages, Towns &			
		Under 500		500-1,000	
		No.	Popula- tion	No.	Popula- tion
1	2	3	4	5	6
12	Qadir khan Saheb & Sayed Hafeez Ahmad Saheb Qadri	1
13	Raghvender Swami Saheb	1	260
14	Ram Rao & Ambaji Rao Saheb	2	611
15	Hanamanth Rao Saheb	1	169
16	Sayed Shah Hafizuddin Saheb
17	Swami Rao Saheb Desai	1	462
18	Narsayya Saheb	1	545
19	Narsimma Saheb	1	14
20	Dhond Vasant Rao Saheb	1	...	1	620
21	Murshid Peeran Saheb	1	433
22	Sayed Mahmood Saheb Qadri	2	486
23	Ghouse Hussain Peeran Saheb	1	627
VI	Maqtas				
1	Swami Rao & Venkat Rao Saheb	4	768	2	1,149
2	Mallama w/o Mallappa	1	647
	Grand Total	126	25 003	46	31,980

CITIES WITH INHABITANTS										Map No. of villages	Srl. No.
1,000-2,000		2,000-5,000		5,000-10,000		10,000-OVER		TOTAL			
No.	Popu- lation	No.	Popu- lation	No.	Popu- lation	No.	Popu- lation	No.	Popula- tion		
7	8	9	10	11	12	13	14	15	16	17	18
...	1	...	24	12
...	1	260	101.	13
...	2	611	154-165.	14
...	1	169	117.	15
...	...	1	2290	1	2,290	79	16
...	1	462	179	17
...	1	545	134	18
...	1	149	9	19
...	2	620	76-95.	20
...	1	433	138.	21
...	2	486	6-8.	22
...	1	627	7.	23
...	6	1,917	16-21- 53-54- 128-160.	VI 1
...	1	647	156.	2
5	5,942	4	10,743	1	6,377	182	80,045	..	

VILLAGE LIST

TALUQ No. 99.—KUSHTAGI.

NAMES OF VILLAGES ACCORDING TO THEIR NUMBER SHOWN IN THE TALUQ MAP.

TALUQ:—*Kushtagi*.

DISTRICT:—*Raechur*.

Zone 1 Segment 1.

- 1 Kushtagi.
- 2 Takalki
- 3 Mankalkera.
- 4 Bichkal.
- 5 Hasnur.
- 6 Kangnti.
- 7 Hiremanapur.
- 8 Gumgera.
- 9 Ganganhall.

Zone 1 Segment 2

- 10 Nagarhal.
- 11 Yaduni.
- 12 Palakmari.
- 13 Jarkunti
- 14 Budkunti
- 15 Kurbanhal.

Zone 1 Segment 3.

- 16 Narebanchi.
- 17 Matragi.
- 18 Shakhapur.
- 19 Yelburthi.
- 20 Chiknandihal.
- 21 Madalgatti.
- 22 Bialihal.

Zone 1 Segment 4

- 23 Gururbanchmiti.
- 24 Koradkeri.
- 25 Nedsisi.
- 26 Thalugiri.
- 27 Vangera.
- 28 Thopalkatti.
- 29 Qaolbudur.

Zone 2 Segment 1.

- 30 Uparbasapur.
- 31 Kesur.
- 32 Dotihal.
- 33 Matur.
- 34 Thondsihal.
- 35 Gavathki
- 36 Jalihal.
- 37 Riavanki.
- 38 Sirgupy.
- 39 Banihatti.
- 40 Megur.
- 41 Balotgi.

42 Majra Basapur.

- 43 Gonhal.
- 44 Bhagihal.
- 45 Kodlur.
- 46 Madinur.
- 47 Madapur.
- 48 Hosurkhalsa.
- 49 Gudur.
- 50 Rampur.
- 51 Junlapur.
- 52 Savihal.
- 53 Advibhavi
(Medkanhal).
- 54 Ainapur.
- 55 Edlapur.
- 56 Nandapur.
- 57 Hanchinhal.
- 58 Nolhalli.

Zone 2 Segment 2.

- 59 Mayadhonsi.
- 60 Narluti.
- 61 Bachanhal.
- 62 Chikmukarthihal.
- 63 Havelapur
- 64 Gunathmadu
- 65 Rampur.
- 66 Hiremukarthihal.
- 67 Varanked.
- 68 Gudad Hanmasagar.
- 69 Siralbhavi.
- 70 Badur.
- 71 Chikmanapur.
- 72 Gole.
- 73 Vanjbhavi.
- 74 Lingadhalli.
- 75 Homanhal.
- 76 Gandhal.
- 77 Markat.
- 78 Chavdapur.
- 79 Thalkera
- 80 Katgihalli.
- 81 Pathanhal.
- 82 Bukanhatti.
- 83 Uchalkunti.
- 84 Kalbhavi.
- 85 Chikvankalkunti.
- 86 Mataldini.
- 87 Vankalkunti B.
- 88 Gunhal.
- 89 Honsihal.
- 90 Nelugalumli.
- 91 Paplani
- 92 Chikarlihalli.

Zone 2 Segment 3.

- 93 Beraldini.
- 94 Tharalkatti.
- 95 Nursapur.
- 96 Murdi
- 97 Mandalmari.
- 98 Hosurumli.
- 99 Mukhli.
- 100 Salbhavi.
- 101 Madlur
- 102 Naglur.
- 103 Vajjarbandi.
- 104 Konsagar.
- 105 Chikbanigol.
- 106 Jholkati (Nadsisi).
- 107 Hirebanigol.
- 108 Karbalkutti.
- 109 Banda.
- 110 Donegadh.
- 111 Kankup.

Zone 2 Segment 4.

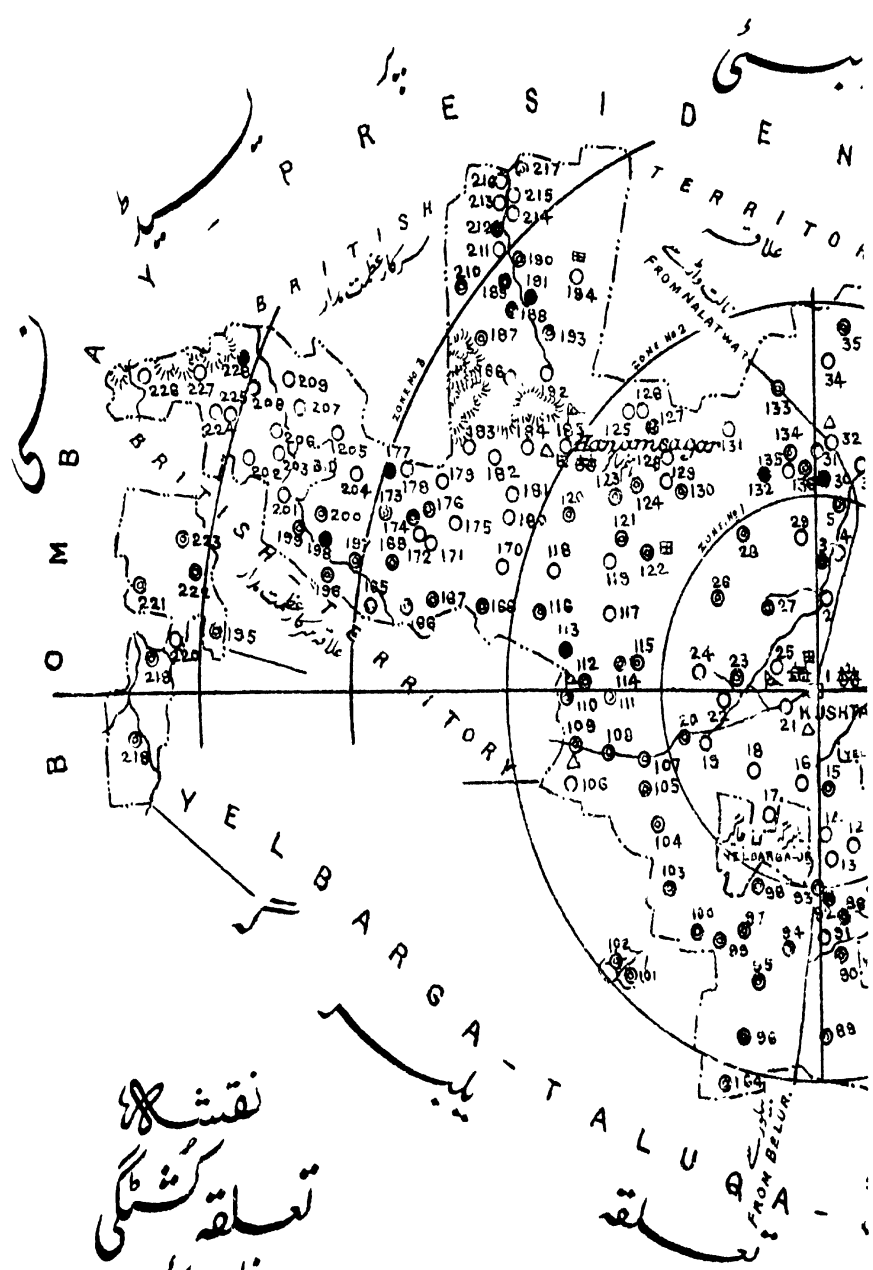
- 112 Besalhal.
- 113 Bhangikup.
- 114 Passapurumli.
- 115 Hirenandihal.
- 116 Yalanchi.
- 117 Kalalbanda.
- 118 Benkanhal.
- 119 Jholkati.
(Hanamsagar)
- 120 Medkeri.
- 121 Jhunjalkop.
- 122 Chalgera.
- 123 Hoshalli.
- 124 Malkapur.
- 125 Madotgi.
- 126 Devlapur.
(Hanamsagar).
- 127 Hanamgiri.
- 128 Miapur.
- 129 Holsigigri.
- 130 Advibhavi (Mardi).
- 131 Monasgiri.
- 132 Ghimmanhatti.
- 133 Kiadiguppi.
- 134 Kadekup.
- 135 Nadvalkup
- 136 Umlikalkera.

Zone 3 Segment 1.

- 137 Banchmiti.
- 138 Madolgundi.
- 139 Kiddur.

NAMES OF VILLAGES ACCORDING TO THEIR NUMBERS SHOWN IN THE TALUQ MAP (concl'd).

TALUK:— <i>Kushtagi.</i>		DISTRICT:— <i>Raechur.</i>
140 Kalmalli.	169 Habadkatti.	202 Balekal
141 Miadardoki.	170 Kunlavathi.	203 Masbankurbanhal.
142 Jholkunti.	171 Thamrikup.	204 Gudoddovlapur.
143 Kelarnatti.	172 Parsapur.	205 Nilangal
144 Garjanhal.	173 Gudur	206 Shadalgiri.
145 Haglahal.	174 Badmanhal.	207 Thagalduni.
146 Konapur (Irapur)	175 Gorbihal	208 Niralkop.
147 Rampur (Umloti)	176 Ghimanhalli.	209 Metalkod.
148 Naranhal.	177 Konapur (Katapur)	210 Katapur.
149 Vetlapur.	178 Pormanhatti.	211 Kalgonhal.
150 Thavargira.	179 Venkatapur.	212 Thiraknur.
Zone 3 Segment 2.	180 Yargerri.	213 Kadur.
151 Miayanehal.	181 Madanhal	214 Parathgira.
152 Hodgali.	182 Gudadilkal.	215 Anthartana.
153 Sidapur.	183 Chandargiri.	216 Yeriganhal.
154 Kinhal.	184 Mavenitgi	217 Hachnur.
155 Mathanhal.	185 Hanmasagar.	Zone 5 Segment 3.
156 Thiinmanhal.	186 Belgi	218 Mogli.
157 Hosgadh	187 Kabargi.	Zone 5 Segment 4.
158 Hulihædar.	188 Usalkup	219 Thalihal
159 Varpapur.	189 Thathkunti.	220 Hulagnur.
160 Goripur.	190 Bandargal.	221 Balgod.
161 Hongaddi.	191 Honmatti.	222 Sanathgira.
162 Vaddarkal B.	192 Munirhal	223 Bamsagar.
163 Sidganhalli.	193 Sebankatti	224 Bamanhal
Zone 3 Segment 3.	194 Holgera.	225 Basapur (Vakan- durg)
164 Gathur.	Zone 4 Segment 4.	226 Rampur (Vakan- durg)
Zone 3 Segment 4.	195 Chikalgundi.	227 Vakandurg.
165 Gadchinthi.	196 Malgaththi.	228 Achnur.
166 Vadikal	197 Masathkatti.	
167 Chikgonagar.	198 Akeri.	
168 Magnur.	199 Kadival	
	200 Patalchinthi.	
	201 Rangapur.	



نقشہ
 تعلقہ کشتگی
 ضلع راجپور
 ممالک محروسہ سندھ
 بیمانہ فی انچ و میل

TALUQ HEADQUARTER:—KUSHTAGI.

POPULATION:—4,807.

Map No	Names of Villages, towns and cities	Ilaqa	NUMBER OF		Total population	DISTRIBUTION BY		
			Occupied houses	Shops and Workshops		Hindus	Harijans	Muslims
1	2	3	4	5	6	7	8	9
53	Advibhavi (Medkanhal)	N J	127	...	576	373	80	6
54	Amapur	.. N J	Deserted
180	Advibhavi (Mardi)	.. N J.	78	...	402	231	5	..
198	Akeri	.. N J	Deserted
	<i>Basapur</i>							
215	Anthartana	... D	53	...	248	48	24	1
228	Achnur	.. D.	Deserted
4	Bichkal	.. D	256	...	1,214	719	115	15
14	Budkuntta	.. D.	88	...	447	236	10	...
22	Bialhal	.. D	54	..	306	254	24	15
39	Banihatti	.. D	23	...	129	60
41	Balotgi	.. N.J.	188	...	913	375	51	146
61	Bachanhal	.. D.	39	...	179	38	141	...
70	Badur	.. D.	81	...	379	285	42	2
82	Bukanhatti	.. N J.	39	...	153	116	6	15
93	Beraldmi	.. N.J.	35	...	140	125	3	6
109	Banda	.. N.J.	208	...	895	217	63	28
112	Besalhal	.. N.J	42	...	193	189	2	2
113	Bhangikup	.. N J	Deserted
118	Benkanhal	... D.	166	...	764	448	288	28
137	Banchmiti	.. D.	17	..	143	44	60	...
174	Badmanhal	.. N J	66	...	284	218	25	1
186	Belgi	... D.	50	..	157	32

COMMUNITIES		Total literates	LANGUAGES					Special features	MAP INDEX		
Christians	Others		Urdu speakers	Telugu speakers	Marathi speakers	Kanarese speakers	Others		Zone	Segment	Map No.
10	11	12	13	14	15	16	17	18	19	20	I
..	117	40	98	89	8	381	2	1	53
...	Deserted			2	1	54
...	166	36	153	9	..	240	2	4	130
...	Deserted			.	..	4	4	198
...	175	17	4	189	2	50	3	P.S	4	4	215
..	Deserted					5	4	228
..	365	163	304	120	19	760	11	P.S	1	1	4
...	201	48	190	13	..	240	4		1	2	14
...	13	16	95	30	17	163	1	..	1	3	22
..	69	2	64		...	65	2	1	39
...	341	107	308	57	148	391	9	P.S.	2	1	41
...	...	3	131	48		...	2	2	61
..	50	15	40	43	4	290	2	..	2	2	70
...	16	6	8	8	17	120	2	2	82
.	6	4	32	4	7	97	2	3	93
.	567	97	341	87	30	431	6	P.S.	2	3	109
...	...	2	3	190	...		2	4	112
...	Deserted			2	4	113
...	..	76	76	791	30	462	5	...	2	4	118
...	39	7	24	67	...	52		...	3	1	137
1	39	14	98	28	2	149	7		3	4	174
...	125	6	1 2	55	3	4	186

Map No.	Names of Villages, towns and cities	Ilaqa.	NUMBER OF			DISTRIBUTION BY		
			Occupe houses	Shops and Workshops	Total population	Hindus	Harijans	Muslims
1	2	3	4	5	6	7	8	9
190	Bandaigal ..	N J.	80	...	457	292	58	...
202	Balekal ..	D.	126	...	654	570	10	9
221	Balgod ..	N J	94	.	481	91	46	9
223	Bamsagar	N.J	210	..	1,082	376	68	45
224	Bamanhal	D	97	...	428	321	4	21
225	Basapur (Vakandurg).	D.	42	...	171	159	12	.
20	Chiknandihal ..	N.J.	48		238	238
62	Chikmukarthihal ..	M.	6	.	19	17	2	...
71	Chiknanapur ..	D	72	..	347	119	21	...
78	Chavdapur	N J	55	...	237	3	21	1
92	Chikaribhalli	N J		...	Deserted			...
85	Chikvankalkunti ..	N J	55		252	230	20	2
105	Chikbangol	N J.	97	...	463	194	26	6
122	Chalgera	N J	404	...	1,911	752	21	42
167	Chikgonagar	N J.	37	.	118	111	7	7
183	Chandergiri	D.	51		316	165
195	Chikalgundi	N.J.	46		217	110	66	28
110	Donegadh	N J	44	...	212	171	34	..
32	Dotihal	D.	313	...	1,504	814	26	531
126	Devlapur (Hanamsagar)	D.	20	...	200	181	5	1
55	Edlapur	N J.	56		284	204	26	1
8	Gumgera	N J.	163	...	754	527	16	120
9	Gaganhal	N.J.	52	...	254	198	49	7

COMMUNITIES		Total literates	LANGUAGES					Special features	MAP INDEX		
Christians	Others		Urdu speakers	Telugu speakers	Marathi speakers	Kanarese speakers	Others		Zone	Segment	Map No.
10	11	12	13	14	15	16	17	18	19	20	1
...	107	92	94	62		301		...	3	4	190
...	65	66	32	14	12	588	8	...	4	4	202
...	291	46	277	48	5	99	2	...	5	4	221
...	598	168	447	73	51	598	13	...	5	4	223
...	82	44	61	7	24	329	7	...	5	4	224
...	...	8	11	160	5	4	225
...	5	13	...	6		232	1	3	20
...		19	2	2	62
...	207	15	194	26		127		...	2	2	71
...	209	14	6	227	4	...	9	2	78
...	Deserted		2	2	92
...	...	15	9	243	2	2	85
...	237	49	206	29	6	220	2	...	2	3	105
...	1,096	242	57	29	5	1,811	9	W.(P.S.)	2	3	122
...	23	2	12	9	8	119	3	4	167
...	151	11	115	201	3	4	183
...	13	12	96	168	13	...	4	4	195
...	7	17	205	7	...	2	3	110
...	133	164	617	49	12	807	19	W.(P.S.)	2	1	32
...	13	12	11	...	4	185	2	4	126
...	53	15	13	4	...	267	2	1	55
...	91	67	143	...	13	593	1	1	8
...	...	14	15	233	6	...	1	2	9

Map No.	Names of Villages, towns and cities.	Ilaqa	NUMBER OF		Total population	DISTRIBUTION BY		
			Occupied houses	Shops and Workshops		Hindus	Harijans	Muslims
1	2	3	4	5	6	7	8	9
23	Gururbanchmiti ...	N.J.	98	...	157	155	...	2
85	Gavathki ' ...	N.J.	205	...	964	887	84	98
18	Gonhal ...	D.	20	...	1,158	886	175	97
49	Guddur ..	M.	114	...	688	378	36	12
64	Gonathmadu ..	S.	28	...	138	135	3	...
68	Gudad Hanmasagar ...	D.	19	...	104	100	4	...
72	Gole ...	S.	27	...	118	44	74	...
76	Gandhal ...	S.	151	...	725	650	53	4
88	Gunhal ..	N.J.	30	...	131	...	20	32
144	Garjanhal ...	N.J.	129	...	533	450	18	62
160	Goripur ...	S.	87	...	465	450	9	...
164	Gathur ..	N.J.	94	...	448	323	51	...
165	Gadchinthi ..	N.J.	30	...	85	88	2	...
173	Gudur ...	N.J.	106	...	475	169	63	2
175	Gorbihal ...	D.	50	...	266	225	41	...
182	Gudadilka! ...	D.	77	...	369	234	28	11
204	Gudaddovlapur ...	D.	97	...	469	391	21	4
5	Hasnur ..	N.J.	80	...	847	272	18	...
7	Hiremanapur ..	S.	328	...	1,707	969	11	220
48	Hosurkhalsa ...	D.	50	...	280	178	...	22
57	Hanchinhal ..	N.J.	135	...	492	327	38	16
63	Havelapur ...	D.	73	...	390	303	2	53
66	Hiremukarthihal ...	M.	56	...	234	124	32	14

COMMUNITIES		Total literates	LANGUAGES					Special features	MAP INDEX		
Christians	Others		Urdu speakers	Telugu speakers	Marathi speakers	Kanarese speakers	Others		Zone	Segment	Map No.
10	11	12	13	14	15	16	17	18	19	20	I
...	2	155	1	4	28
...	...	106	116	21	...	815	12	P.S.	2	1	35
...	...	196	206	85	16	880	21	PS	2	1	48
...	212	53	27	606	5	...	2	1	49
...	...	4	3	185	2	2	64
...	104	2	2	68
...	...	2	118	2	2	72
...	18	31	17	73	...	621	14	...	2	2	76
...	79	5	32	93	2	2	88
...	3	44	89	7	3	425	9	...	3	1	144
..	6	36	...	37	...	428	3	2	160
...	74	35	7	422	19	...	3	3	164
...	...	2	85	3	4	165
...	236	52	12	11	..	452	3	4	173
...	...	16	...	13	...	253	3	4	175
...	96	24	16	...	2	351	3	4	182
...	73	38	9	6	...	469	5	...	4	4	204
...	57	12	...	14	...	333	1	1	5
...	507	185	305	53	19	1,309	21	...	1	1	7
...	80	13	48	232	2	1	48
...	111	34	25	467	2	1	57
...	82	12	69	321	2	2	63
..	64	7	21	201	12	..	2	2	66

Map No.	Names of Villages, towns and cities.	Ikaqa.	NUMBER OF		Total population	DISTRIBUTION BY		
			Occupied houses	Shops and Workshops		Hindus	Harijans	Muslims
1	2	3	4	5	6	7	8	9
75	Homanhal	... N.J.	69	...	266	200	65	1
89	Honsihal	... N.J.	290	...	1,167	362	59	6
98	Hosurumli	.. N.J.	44	...	294	199	4	...
107	Hirebanigol	... N.J.	233	...	1,069	517	38	35
115	Hirenandihal	... N.J.	163	...	762	525	5	...
123	Hoshalli	.. N.J.	77	...	341	315	18	4
127	Hanamgiri	... N.J.	21	...	144	144
129	Holsigiri	... D.	42	...	321	288	33	...
145	Haglaha	... N.J.	58	...	227	95	18	37
152	Hodgali	... M.	25	...	105	68
157	Hosgadhb	. S.	31	...	150	147	3	...
158	Hulahaedar	... S	280	...	1,497	1,157	72	268
161	Hongaddi	... D.	39	...	172	122	50	...
169	Habadkatti	... N.J.	133	...	701	690	8	3
185	Hanmasagar	... D.	1,439	...	5,102	2,762	140	1,000
191	Honmatti	... N.J.	Deserted
194	Holgera	.. D.	303	...	1,442	556	1	142
217	Hachnur	.. N.J.	73	..	292	40	25	...
220	Hulagnur	.. N.J.	98	...	542	113	4	...
13	Jarkunti	... D.	32	..	156	129	25	...
36	Jalihal	... D.	114	..	490	50	82	...
51	Jumlapur	... N.J.	200	...	934	699	12	63
106	Jhokati (Nadsisi)	.. D.	50	...	243	144	80	19

COMMUNIT		Total literates	LANGUAGES					Special features	MAP INDEX		
Christians	Others		Urdu speakers	Telugu speakers	Marathi speakers	Kanarese speakers	Others		Zone	Segment	Map No.
10	11	12	13	14	15	16	17	18	19	20	1
...	..	28	11	255	2	2	75
...	740	123	106	7	11	1,043	2	2	89
...	91	15	294	2	2	98
...	479	169	87	12	4	957	9	...	2	3	107
...	292	79	...	21	8	717	16	.	2	4	115
...	4	13	21	...	6	311	3	...	2	4	123
...	144	2	4	127
...	...	18	...	16	...	305	2	4	129
...	77	4	59	168	3	1	145
...	37	105	3	2	152
...	...	2	150	3	2	157
...	...	173	379	41	26	1,034	17	(P S.)W.	3	2	158
...	...	8	172	3	2	161
...	...	75	37	...	5	640	19	...	3	4	169
...	1,200	598	1,653	1,649	87	1,277	486	W.(P.O.) (P S.)	3	4	185
...	Deserted	3	4	191
..	743	169	229	28	15	1,139	31	P S	3	4	194
...	227	8	...	12	...	280	4	4	217
...	425	46	...	39	.	497	6	P.S.	5	4	220
...	2	1	142	14	...	1	2	13
...	358	39	9	461	20	...	2	1	36
...	160	98	105	62	4	754	9	P.S.	2	1	51
...	...	14	29	214	2	3	106

Map No.	Names of Villages, towns and cities,	Ilaqa	NUMBER OF		Total population	DISTRIBUTION BY		
			Occupied houses	Shops and Workshops		Hindus	Harijans	Muslims
1	2	3	4	5	6	7	8	9
119	Jholkati (Hanamsagar)	D.	59	...	264	281	9	24
121	Jhunjalkop ...	N.J.	24	..	116	106	10	...
142	Jholkunti (Medkanha)	N.J.	45	...	205	169	22	5
1	Kushtagi ...	D.	1,532	...	4,807	2,037	49	954
6	Kangunti ..	N.J.	194	...	788	628	122	33
15	Kurbanhal ..	N.J.	66	...	312	193	19	...
24	Koradkeri ..	D.	106	...	541	453	47	3
31	Kesur ...	D.	232	...	869	359	17	156
45	Kodlur ..	D.	42	...	309	193	38	31
80	Katgihalli ..	D.	62	...	344	331	7	6
84	Kalbhavi ...	N.J.	32	...	373	166	45	34
104	Konsagar ..	N.J.	160	...	677	579	27	71
108	Karbalkutti ..	N.J.	29	..	173	17
111	Kankup ...	N.J.	34	..	370	261	8	78
117	Kalabanda ..	D.	256	...	837	412	32	361
138	Kiadiguppi ..	N.J.	241	...	1,036	660	43	33
134	Kadekup ..	D.	52	...	275	113	18	...
139	Kiddur ..	M.	96	.	418	201	28	34
140	Kalmalli ...	M.	127	...	623	471	40	...
143	Kelarhatti ...	M.	40	...	129	112	17	...
146	Konapur (Irapur) ...	N.J.	45	...	219	180	8	...
154	Kinhal ...	M.	30	...	119	108	11	...
170	Kumlavathi ...	D.	259	...	812	710	31	1

COMMUNITIES		Total literates	LANGUAGES					Special features	MAP INDEX		
Christians	Others		Urdu speakers	Telugu speakers	Marathi speakers	Kanarese speakers	Others		Zone	Segment	Map No.
10	11	12	13	14	15	16	17	18	19	20	I
...	...	10	85	229	2	4	119
...	116	2	4	121
...	9	12	5	200	3	1	142
...	1,767	545	1,353	1,609	72	1,550	223	(P.O.)W. (P.S.) (M.S.)	1	1	1
...	...	66	51	169	7	552	4	...	1	1	6
...	100	17	...	121	...	191	1	2	15
...	38	46	29	113	...	399	1	4	24
...	337	70	229	443	21	157	19	P.S.	2	1	31
...	47	6	56	246	7	...	2	1	45
...	...	19	21	317	6	...	2	2	80
...	128	13	39	200	4	130	2	2	84
...	...	62	123	319	6	229	2	3	104
...	156	150	...	23	2	3	108
...	23	13	94	276	2	4	111
...	32	73	372	250	6	109	100	...	2	4	117
...	300	150	68	13	6	942	7	U (P.S.)	2	4	133
...	144	9	...	16	..	248	11	...	2	4	134
...	105	33	109	303	6	...	3	1	139
...	112	60	...	27	.	583	13	...	3	1	140
...	129	3	1	143
..	31	5	...	100	...	119	3	1	146
...	119	3	2	154
...	70	79	64	550	...	193	3	4	170

Map No.	Names of Villages, towns and cities.	I aqa.	NUMBER OF		Total population	DISTRIBUTION BY		
			Occupied houses	Shops and Workshops		Hindus	Harijans	Muslims
1	2	3	4	5	6	7	8	9
177	Konapur (Katapur) ..	N.J.	Deserted
187	Kabargi	... N.J.	898	...	1,016	845	7	86
199	Kadival	... N.J.	56	...	297	203	37	...
210	Katapur	.. N.J.	256	...	1,345	967	68	40
211	Kalgonhal	... D.	70	...	398	349	49	...
213	Kadur	.. D.	43	...	296	153	13	12
74	Lingadhalli	.. D.	55	...	284	169	38	...
3	Mankalkera	.. D.	Deserted
17	Matragi	... D.	34	...	196	144	52	...
21	Madalgatti	.. D.	29	...	211	139	56	16
33	Matur	... D.	19	...	99	64	27	8
40	Megur	... D.	42	...	199	65	134	...
42	Mazra Basapur	... D.	28	...	151	57	2	3
46	Madinur	... D.	166	...	731	106	46	62
47	Madapur	.. N.J.	122	...	662	327	...	27
59	Mayadhonsi	.. D.	7	...	26	6	20	...
77	Markat	... N.J.	71	...	354	5	76	35
86	Mataldini	.. N.J.	125	...	597	210	43	144
96	Murdi	... N.J.	200	...	801	500	43	19
97	Mandalhari	... N.J.	76	...	312	284	14	14
99	Mukhli	... N.J.	16	...	57	9	5	...
101	Madlur	.. N.J.	47	...	219	42	77	...
120	Medkeri	.. D.	109	...	536	481	55	...

COMMUNITIES		Total literates	LANGUAGES					Special features	MAP INDEX		
Christians	Others		Urdu speakers	Telugu speakers	Marathi speakers	Kanarese speakers	Others		Zone	Segment	Map No.
10	11	12	13	14	15	16	17	18	19	20	1
...	Deserted	8	4	177
...	128	161	72	500	...	444	...	P.S.	8	4	187
...	57	7	...	111	...	186	4	4	199
...	290	142	63	846	...	436	...	P.S.	4	4	210
...	...	17	359	39	...	4	4	211
...	118	3	29	...	7	260	4	4	213
...	77	12	...	24	...	260	2	2	74
...	Deserted	1	1	3
...	...	4	196	1	3	17
...	...	11	36	175	1	3	21
...	...	5	11	88	2	1	33
...	199	2	1	40
...	89	5	75	...	5	71	2	1	42
...	520	87	69	49	12	588	16	(P.S.)W	2	1	46
...	308	56	33	15	...	606	8	...	2	1	47
...	26	2	2	59
...	238	19	46	308	2	2	77
...	200	41	173	17	...	403	4	P.S.	2	2	86
...	239	85	32	24	6	734	5	(P.S.) U.W.	2	2	96
...	..	14	22	...	13	277	2	3	97
...	43	57	2	3	99
...	100	18	...	7	...	212	2	3	101
...	50	47	...	34	5	538	9	...	2	4	120

Map No.	Names of Villages, towns and cities.	Ilāqa	NUMBER OF		Total population	DISTRIBUTION BY		
			Occupied houses	Shops and Workshops		Hindus	Harijans	Muslims
1	2	3	4	5	6	7	8	9
124	Malkapur ..	N.J.	68	...	232	51	22	...
125	Madotdgi ...	D.	26	...	152	116	...	3
128	Miapur ...	D.	97	...	489	244	44	1
131	Monasgiri ...	D.	57	...	803	168	17	2
138	Madolgundi ...	M.	88	...	393	106	67	1
141	Miadardeki ...	N.J.	58	...	299	182	91	26
151	Miayanedhal ...	M.	364	...	1,745	1,080	64	292
155	Mathanhal ...	M.	25	...	142	136	5	...
163	Magnur ..	N.J.	138	...	716	262	79	175
181	Madanhal ..	D.	60	...	322	245	31	19
184	Mavenitgi ..	D.	41	...	173	97	13	..
192	Munirhal ...	D.	157	...	713	184	13	16
196	Malgatbthi ...	N.J.	230	...	1,115	853	40	28
197	Masathkatti ...	N.J.	77	...	365	257	15	7
203	Masbankurbanhal ...	D.	16	...	72	43	2	4
209	Metalkod ...	D.	269	..	637	440	17	43
213	Mogli ..	N.J.	194	...	788	647	24	93
10	Nagarhal ...	D.	34	...	175	101	70	4
16	Narebanchi ...	D.	186	..	365	232	23	25
25	Nedsisi ...	D.	249	...	837	612	83	5
56	Nandapur ..	D.	154	...	602	327	111	36
58	Nolhalli ...	N.J.	178	...	726	73	30	9
60	Narluti ...	D.	173	...	345	272	30	23

COMMUNITIES		Total literates	LANGUAGES					Special features	MAP INDEX		
Christians	Others		Urdu speakers	Telugu speakers	Marathi speakers	Kanarese speakers	Others		Zone	Segment	Map No.
10	11	12	13	14	15	16	17	18	19	20	1
..	159	18	...	9	...	228	2	4	124
...	33	11	6	146	2	4	125
...	200	4	9	...	6	476	4	...	2	4	128
...	116	17	12	4	...	287	2	4	131
...	219	13	6	387	3	1	138
...	31	42	257	3	1	141
...	309	202	327	78	16	1,317	7	(P.O.) (P.S.)W	3	2	151
...	1	6	142	3	2	155
...	200	84	206	...	14	490	6	...	3	4	168
...	27	23	34	9	...	279	3	4	181
...	63	13	173	3	4	184
...	500	69	32	14	...	662	5	...	3	4	192
...	194	128	41	62	...	1,009	3	...	4	4	196
...	86	12	17	6	...	342	4	4	197
..	23	4	4	68	4	4	203
...	137	69	61	21	...	551	4	...	4	4	209
...	24	79	109	17	..	650	12	P.S.	5	3	218
...	...	13	4	171	1	2	10
...	85	13	25	23	...	317	1	3	16
...	137	83	5	49	11	772	1	4	25
...	128	40	49	...	7	536	10	...	2	1	56
...	614	74	9	35	...	682	2	1	58
...	20	13	23	322	2	2	60

Map No.	Names of Villages, towns and cities.	T aqa.	NUMBER OF		Total population	DISTRIBUTION BY		
			Occupied houses	Shops and Workshops		Hindus	Harijans	Muslims
1	2	3	4	5	6	7	8	9
90	Nelagalumbi	N.J.	76	...	233	73	47	11
95	Narsapur	... N.J.	49	...	217	111	13	...
102	Nagpur	... M.	11	...	39	31
135	Nadvalkup	... N.J.	17	...	65	9
148	Naranhal	... D.	113	...	570	444	22	10
205	Nilangal	... D.	369	...	1,098	819	16	157
208	Niralkop	.. D.	33	...	140	106	...	34
12	Palakmarri	... D.	46	...	225	126	99	...
81	Pathanhal	... N.J.	56	...	243	206	18	19
91	Paplani	.. D.	52	...	212	117	62	33
114	Parsapurumbi	.. N.J.	58	...	232	147
172	Parsapur	.. D.	2	...	7	7
178	Pormanhatti	... D.	60	...	219	203	1	14
200	Patalchinthi	... N.J.	105	...	396	259	14	1
214	Parathgira	.. D.	51	...	251	6
29	Qaolbudur	.. D.	107	...	582	369	.	8
37	Riavanki	... N.J.	73	...	338	32	6	...
50	Rampur	... N.J.	60	...	346	259	22	5
65	Rampur	... M.	53	...	231	142	13	5
147	Rampur (Umloti)	... N.J.	26	...	121	119
201	Rangapur	... D.	86	...	310	206	2	2
226	Rampur (Vakandurg)...	D.	17	...	63	33	5	4
18	Shakhapur	... D.	86	...	372	337	20	15

COMMUNIT		Total literates	LANGUAGES					Special features	MAP INDEX		
Christians	Others		Urdu speakers	Telugu speakers	Marathi speakers	Kanarese speakers	Others		Zone	Segment	Map No.
10	11	12	13	14	15	16	17	18	19	20	1
...	102	14	20	307	6	...	2	2	90
...	93	5	217	2	3	95
...	8	1	99	2	3	102
...	56	65	2	4	185
...	94	47	16	12	...	588	4	...	3	1	148
...	106	162	236	329	4	118	411	(P.S.) J.W.	4	4	205
...	...	3	34	106	4	4	208
...	...	6	.	5	...	220	1	2	12
...	...	16	19	224	2	2	81
...	...	4	33	179	2	2	91
...	85	5	229	3	...	2	4	114
...	7	3	4	172
...	1	12	14	205	3	4	178
...	122	13	6	31	...	359	4	4	200
...	245	12	245	6	...	4	4	214
...	205	43	8	26	9	539	1	4	29
...	300	22	380	8	...	2	1	87
...	60	21	11	13	...	322	2	1	50
...	71	16	5	4	..	222	2	2	65
...	2	6	121	3	1	147
...	100	17	12	286	12	...	4	4	201
...	21	6	4	59	5	4	226
...	...	16	21	851	1	3	18

Map No.	Names of Villages, towns and cities.	I aqa.	NUMBER OF		Total population	DISTRIBUTION BY		
			Occupied houses	Shops and Workshops		Hindus	Harijans	Muslims
1	2	3	4	5	6	7	8	9
38	Sirgupy	.. D.	172	...	708	293	98	92
52	Sasvihai	.. N.J.	64	...	321	135	86	...
69	Siralbhavi	.. S.	48	...	237	225	12	...
100	Salbhavi	.. N.J.	41	...	134	110	8	...
153	Sidapur	... N.J.	36	...	238	98	64	...
163	Sidganhalli	.. N.J.	24	...	99	42
193	Sebankatti	... N.J.	109	...	465	363	48	10
206	Shadalgiri	... D.	158	...	617	380	26	41
222	Sanathgira	... N.J.	374	...	1,497	870	37	135
2	Takalki	.. D.	187	...	406	361	39	6
26	Thalugiri	.. N.J.	300	...	1,122	284	42	5
28	Thopalkatti	.. N.J.	58	...	305	146	33	...
34	Thondsihal	... D.	72	...	388	162	...	3
44	Thagihal	... N.J.	101	...	506	411	72	23
79	Thalkera	.. S.	203	...	986	947	82	157
94	Tharalkatti	.. N.J.	172	...	751	311	51	...
182	Thimmanhatti	... D.	Deserted
150	Thavargira	... D.	1,648	...	5,088	2,617	285	1,165
156	Thimmanhal	... M.	79	...	431	382	49	...
171	Thamrikup	... N.J.	80	...	219	171	34	14
176	Thimmanhalli	... N.J.	27	...	118	103	1	14
189	Thathkunti	... D.	Deserted
207	Thagalduni	... D.	204	...	722	346	6	226

COMMUNITIES		Total literates	LANGUAGES					Special features	MAP INDEX		
Christians	Others		Urdu speakers	Telugu speakers	Marathi speakers	Kanarese speakers	Others		Zone	Segment	Map No.
10	11	12	13	14	15	16	17	18	19	20	1
...	225	73	114	47	16	522	9	...	2	1	38
...	100	19	821	2	1	52
...	...	13	287	2	2	69
...	16	3	184	2	3	100
...	76	16	283	5	...	3	2	158
...	57	6	99	3	2	163
...	44	41	14	...	7	444	3	4	193
...	170	69	41	22	...	554	..	P S	4	4	206
...	455	158	185	94	76	1,171	21	P.S.	5	3	222
...	...	40	14	12	...	377	3	...	1	1	2
...	791	154	39	68	13	995	7	P.S.	1	4	26
...	126	13	305	1	4	28
...	223	16	3	385	2	1	34
...	...	44	37	...	11	458	2	1	44
...	400	90	184	45	23	725	9	...	2	2	70
...	389	73	...	84	21	646	2	3	94
...	Deserted		2	4	132
...	1,016	537	2,584	722	50	1,273	454	W.(P.O.) (P.S)	3	1	150
...	...	39	...	17	...	414	3	2	156
...	...	9	14	205	3	4	171
...	...	9	14	104	...	(P.S.)J,W	3	4	176
...	Deserted		3	4	189
...	144	76	226	39	15	426	16	...	4	4	207

Map No.	Names of Villages, towns and cities.	Ilaqa	NUMBER OF		Total population	DISTRIBUTION BY		
			Occupied houses	Shops and Workshops		Hindus	Harijans	Muslims
1	2	3	4	5	6	7	8	9
212	Thiraknur	... D.	Deserted
219	Thalihal	... N.J.	176	...	482	108	17	1
30	Uparbasapur	... D.	Deserted
83	Uchalkunti	... N.J.	113	...	353	199	54	...
196	Umlikalkera	... N.J.	40	...	214	104	110	...
188	Usalkup	... D.	Deserted
27	Vangera	... N.J.	291	...	940	620	84	22
67	Varanked	... S.	13	...	73
73	Vanjbhavi	... N.J.	21	...	109	20
87	Vankalkunti B.	.. D.	377	...	1,080	381	17	54
103	Vajjarbandi	... N.J.	194	...	348	319	29	...
149	Vetlapur	... N.J.	66	...	381	122	63	79
159	Varpapur	... M.	35	...	210	210
162	Vadderkal B.	... D.	118	...	500	380	9	11
166	Vadikal	... N.J.	28	...	138	132	6	...
179	Venkatapur	... D.	44	...	245	93	3	...
227	Vakandurg	... D.	62	...	228	194	25	9
11	Yaduni	... N.J.	125	...	581	405	19	...
19	Yelburthi	... D.	120	...	573	327	4	71
116	Yalanchi	... N.J.	261	...	750	530	97	123
180	Yargeri	.. D.	363	...	1,101	811	107	48
216	Yerigontal	.. D.	176	...	401	173	27	1
	Grand Total	...	26,983	...	110,908	64,918	7,485	9,041

COMMUNITIES		Total literates	LANGUAGES					Special features	MAP INDEX		
Christians	Others		Urdu speakers	Telugu speakers	Marathi speakers	Kanarese speakers	Others		Zone	Segment	Map No.
10	11	12	13	14	15	16	17	18	19	20	1
...	Deserted	4	4	212
...	811	45	1	481	5	4	219
...	Deserted	2	1	80
...	100	22	...	21	...	321	11	...	2	2	83
...	...	8	214	2	4	136
...	Deserted	3	4	188
...	214	90	46	...	18	881	1	4	27
...	78	2	2	67
...	89	4	109	2	2	73
...	628	162	69	...	41	953	17	(P.S)w.	2	2	87
...	...	80	340	8	...	2	3	103
...	117	36	79	302	3	1	149
...	...	12	...	19	..	191	3	2	159
...	100	69	11	17	...	472	3	2	162
...	...	13	188	3	4	166
...	144	15	...	13	...	232	3	4	179
...	...	18	9	219	5	4	227
...	157	60	...	17	..	564	1	2	11
...	171	50	71	21	...	469	...	P.S.	1	3	19
...	...	71	167	21	13	531	18	...	2	4	116
...	135	133	67	39	24	962	9	...	3	4	180
...	200	42	1	...	6	391	3	...	4	4	216
1	29,468	10,164	16,749	11,220	1,206	79,317	2,416	

Srl. No.	Ilaqas with the names of Jagirdars	No. of Villages, Towns &			
		Under 500		500-1,000	
		No.	Popula- tion	No.	Popula- tion
1	2	3	4	5	6
I	Diwani	(*) 67	15,645	18	12,858
II	Sar-fe-Khas
III	Paegah
IV	Exempted Jagirs
V	Non-Exempted Jagirs				
1	Amereshwar Saheb	5	1,109	3	2,172
2	Bheem Rao Saheb	2	750	2	1,718
3	Rao Saheb	4	1,058
4	Venkataya s/o Rajayya Saheb	1	193
5	Late Sivram Hal-Qabiz Darimal Sarja	3	1,080	1	788
6	Rajayya Saheb	1	284	1	677
7	Pedappa Saheb	7	1,691
8	Veerappa Saheb	1	212	1	895
9	Venkatayya Hal-Qabiz Veerbasayya Saheb. 1	1	465	1	913
10	Venkata Chary Saheb	2	695
11	Chary Saheb	2	292
12	Ramchander Devatry Peth	1	140	1	533
13	Ramappa Saheb	6	1,413	2	1,702

(*) Includes (7) Deserted villages in Diwani

CITIES' WITH INHABITANTS										Map No. of villages	Srl. No.
1,000-2,000		2,000-5,000		5,000-10,000		10,000-OVER		TOTAL			
No.	Popu-lation	No.	Popu-lation	No.	Popu-lation	No.	Popu-lation	No.	Popu-lation		
7	8	9	10	11	12	13	14	15	16	17	I
7	8,597	1	4,807	2	10,185		...	96	52,092	...	I
...	II
...	III
...	IV
...	8	3,281	47-51-52 53-54-55- 141-142	1
...	4	2,468	8-85-130- 103	2
1	1,115	5	2,173	196-197- 198-199- 200	3
...	1	193	112	4
1	1,082	5	2,950	195-218- 219-221- 223	5
...	2	961	104-174	6
...	7	1,691	73-77-78- 82-83-85- 90.	7
...	2	1,107	109-110	8
...	2	1,378	41-193	9
...	2	695	20-190.	10
...	2	292	113-217.	11
...	2	673	93-144	12
...	8	3,115	5-27-105- 114-115- 165-166- 167.	13

Srl. No.	Ilaqas with the names of Jagirdars	NO. OF VILLAGES, TOWNS &			
		UNDER 500		500-1,000	
		No.	Popula- tion	No.	Popula- tion
1	2	3	4	5	6
14	Krishtappa s/o Kamalabai Saheba ...	7	1,462	3	2,149
15	Krishtappa Desai and Lila Bai Saheba .	2	230
16	Venkat Rama Chary and Dasa Chary	1	542
17	Venkatappa s/o Ramayya Saheb ..	2	451	1	716
18	Hanamayya Saheb ...	1	157
19	Siddappa Saheb ...	4	1,182
20	Shiv Shanker Rao Saheb ...	2	387
21	Hanamant Bhimaji and Bhima Govind Rao Saheb
22	Elamma Rajayya Saheba	1	701
23	Ram Rao Saheb ...	1	492	1	726
24	Raghvender Rao Saheb ...	2	214
25	Ragavender Swami Math ...	3	709
26	Arbu Venkatesh Saheb ...	1	341
27	Nimburappahappa s/o Bhimappa Saheb ...	1	116
28	Bannigolerang Rao Saheb ...	1	173	1	783
29	Ramchender Rao Srinivas Rao Saheb
30	Jeer Sinvhan Dhomaji Saheb ...	1	370

CITIES WITH INHABITANTS										Map No. of villages	Srl. No.
1,000-2,000		2,000-5,000		5,000-10,000		10,000-OVER		TOTAL			
No.	Popu-lation	No.	Popu-lation	No.	Popu-lation	No.	Popu-lation	No.	Popula-tion		
7	8	9	10	11	12	13	14	15	16	17	18
1	1,167	11	4,778	86-89-92-94-95-96-97-98-99-100-164.	14
1	1,497	3	1,727	88-163-222.	15
...	1	542	220.	16
4	5,394	7	6,561	26-122-124-146-163-187-210.	17
...	1	157	23.	18
...	4	1,182	9-15-81-84.	19
...	2	387	75-147.	20
1	1,069	1	1,069	107.	21
...	1	701	169.	22
...	2	1,218	57-58.	23
...	2	214	136-191	24
...	3	709	50-101-127.	25
...	1	341	123.	26
...	1	116	121.	27
...	2	956	6-108.	28
1	1,036	1	1,036	133.	29
...	1	370	111.	30

Srl. No.	Ilaqas with the names of Jagirdars	NO. OF VILLAGES, TOWNS &			
		UNDER 500		500-1,000	
		No.	Popula- tion	No.	Popula- tion
1	2	3	4	5	6
31	Swami Rao Desai	...	1
32	Swami Appa Chary Saheb	..	2	284	...
33	Narsinha Hanamanth Rao Saheb	...	2	565	..
34	Gurbheem Rao Saheb	...	1	238	...
35	Syed Murtuza Saheb	...	1	118	...
36	Ramappa and Venkatappa Saheb	..	1	305	1
37	Gur Bheema Chary Saheb	1
38	Syed Abdul Qader Saheb	...	1	381	..
39	Ramali Rajayya Saheb	1
40	Goindachary Saheb	...	1	475	...
	Samasthans:—				
41	Rani Gawramma Saheba	...	6	1,181	2
VI	Maqtas				
1	Swami Rao Saheb	...	11	2,431	2
2	Ramchender Rao Saheb	...	1	39	...
	Grand Total	..	159	38,111	46
					31,899

NOTE:—In this taluqa summary of Kushtagi "Umlies" are included in Non-Exempted Jagirs. As for statistics purposes they come under N. J.

CITIES WITH INHABITANTS										Map No. of villages	Srl. No.
1,000-2,000		2,000-5,000		5,000-10,000		10,000-OVER		TOTAL			
No.	Popu-lation	No.	Popu-lation	No.	Popu-lation	No.	Popu-lation	No.	Popu-lation		
7	8	9	10	11	12	13	14	15	16	17	1
...	1	...	177	31
...	2	284	135-171.	32
..	2	565	37-145.	33
...	1	238	153.	34
...	1	118	176.	35
...	2	886	11-28.	36
...	1	506	44.	37
...	1	381	149.	38
...	1	750	116.	39
...	1	475	173.	40
2	3,204	10	6,096	7-64-67-69-72-76-79-157-158-160.	41
1	1,745	14	5,437	49-62-65-66 87-138-139-140-143-151-152-154-155-156.	1
...	1	39	102	2
20	25,906	1	4,807	2	10,185	228	110,908	...	

VILLAGE LIST

TALUQ No. 100:—GANGAVATHI.

Names of Villages according to their No. shown in the Taluq Map.

TALUQ:—*Gangavathi.*

DISTRICT:—*Raechur.*

Zone 1 Segment 1.

- 1 Gangavathi.
- 2 Jangmarkal godi.
- 3 Honval.
- 4 Hoskera.
- 5 Murli.
- 6 Acharnarsapur.
- 7 Hebbal.
- 8 Danapur.
- 9 Aevadhi.
- 10 Achlapur.

Zone 1 Segment 2.

- 11 Hoshalli
- 12 Jinthkal. B.
- 13 Nagarhalli.
- 14 Vippar.
- 15 Jinthkal K.
- 16 Varpapur.
- 17 Rajapur.

Zone 1 Segment 3.

- 18 Sangapur.
- 19 Sangangund.
- 20 Basvanvag.
- 21 Ramdurg
- 22 Krishnapur
- 23 Anagundi
- 24 Daryapurgad.
- 25 Chikrampur.
- 26 Rampur
- 27 Mallapur
- 28 Bassapatan.
- 29 Benkal K.

Zone 1 Segment 4.

- 30 Benkal B.
- 31 Vaddarhatti.
- 32 Venkatgiri.
- 33 Baglapur.
- 34 Dasanhal.
- 35 Arhal.
- 36 Kesarhatti.
- 37 Herur.
- 38 Gonhal.
- 39 Bhatar Hanchinhal.
- 40 Markumbi.

Zone 2 Segment 1.

- 41 Singanhal.
- 42 Dankankal K.
- 43 Chalfur.
- 44 Hagadhhal.
- 45 Thondihal.
- 46 Halkihal.
- 47 Gondur.
- 48 Siddapur.
- 49 Krishnapur.
- 50 Elgenur.
- 51 Kotankal.
- 52 Bargur.
- 53 Jammaapur.
- 54 Kuntuji.
- 55 Mushtur

Zone 2 Segment 3.

- 56 Hanmanhalli.
- 57 Sathapur.
- 58 Thirmalapur.
- 59 Rangapur
- 60 Anjanhalli.
- 61 Lakshmipur.
- 62 Thimba.
- 63 Lingadhalli.
- 64 Mokumpa.
- 65 Yammigadh.

Zone 2 Segment 4.

- 66 Hampsdurg.
- 67 Agoli.
- 68 Banderhal.
- 69 Gaddi.
- 70 Udamkal
- 71 Vithlapur.
- 72 Mallapur.
- 73 Chik Madanhal.
- 74 Madanhal B.
- 75 Karuigadh.
- 76 Bankapur.
- 77 Malkanmardi.
- 78 Arlihalli.
- 79 Sulekal.
- 80 Thippanhal.
- 81 Kanakgiri.
- 82 Benkanhal.

83 Kesakkiahanchinhal.

- 84 Bhatarnarsapur.
- 85 Kalkera.
- 86 Gudvihanchinhal.
- 87 Bamchihal.
- 88 Katapur
- 89 Galadhhal.
- 90 Jarhalkal godi.
- 91 Jerhal.
- 92 Vadki.
- 93 Dankanhal B.
- 94 Charchingud.

Zone 3 Segment 1.

- 95 Somanhal.
- 96 Gudur
- 97 Bevanhal.
- 98 Pannapur.
- 99 Karatgi
- 100 Joratgi
- 101 Marlanhalli.
- 102 Budgumpa.
- 103 Thimmapur.
- 104 Yaidona
- 105 Hal-amarandar.
- 106 Shalignur.
- 107 Bennur.
- 108 Ulenur.

Zone 3 Segment 3.

- 109 Solekri B.
- 110 Solekri K.
- 111 Upalapur.
- 112 Acharthimmapur.

Zone 3 Segment 4.

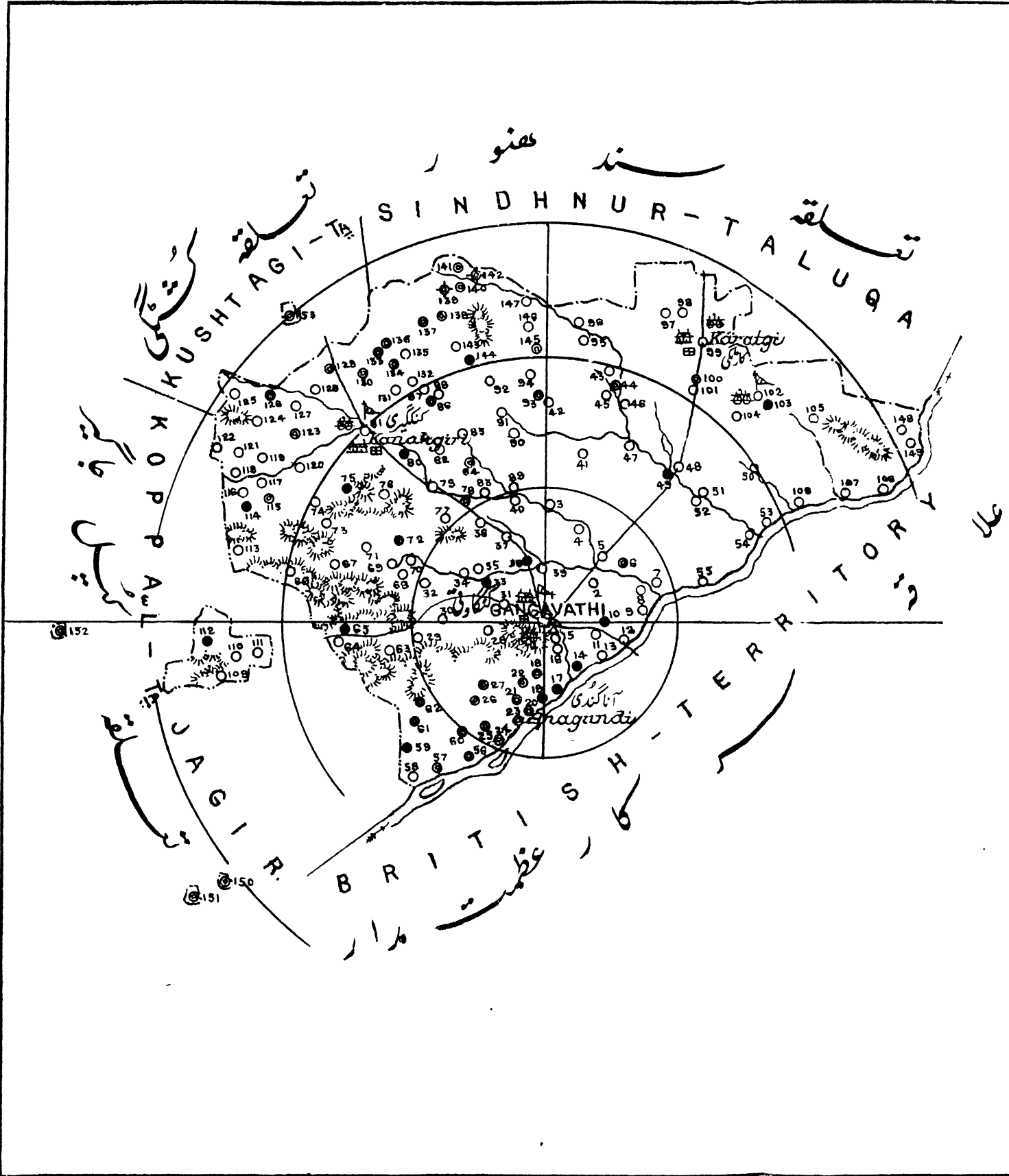
- 113 Bamsagar.
- 114 Gudlakampur
- 115 Obalbanda
- 116 Masalapur.
- 117 Rampur.
- 118 Parapur.
- 119 Kannarmadu.
- 120 Naglapur.
- 121 Ingladhhal.
- 122 Holsanhatti.
- 123 Somsagar.



GANGAVATHI TALUQA No. 100.
 RAECHUR DISTRICT No. 16
 H.E.H. THE NIZAM'S DOMINIONS
 SCALE: MILES = 1 INCH.

نقشہ
 تعلقہ گنگاوتی
 ضلع راجپور
 ممالک محروسہ سرکار عالی

بیانہ فی ایک (۶) میل



REFERENCE	علامات	تصہ
Town	⊠	تصہ
Village	○	موضع
Jagir	⊙	جانگ
Maqta	⊕	منقطہ
Diserted	●	غیر آباد
Taluqa Boundry	---	حد و تعلقہ
District do	---	حد و ضلع
High Road	---	سڑک تعمیرات
River and Stream	~~~~~	ندی و نالہ
Police Station	△	پولیس اسٹیشن
Nizam's Post office	⊞	تعلقہ سرکار عالی
Inspection Banglow	⊞	بنگلہ تعمیرات
Market	⊞	بازار
Annual fair (Jatra)	⊞	جاترا
Urs	⊞	عرس
Hill	⊞	پہاڑ
zone	⊞	
Segment	⊞	

Name of Village given where population is 2000 or above.
 1. Villages and Towns = 452 H = 153.
 2. Area = 458 Sq Miles
 3. Population = 70,109.
 4. Density per Sq Mile = 453
 5. Area cultivated and Fallow = 2,05,507 acres
 6. cultivated area per capita = 2 8. acres.

TALUQ HEADQUARTER:—GANGAVATHI.

POPULATION:—7,613

Map No.	Names of Villages, towns and cities.	Ilaqa	NUMBER OF		Total population	DISTRIBUTION BY		
			Occupied houses	Shops and Workshops		Hindus	Harijans	Muslims
1	2	3	4	5	6	7	8	9
6	Acharnarsapur	... N.J.	260	...	705	365	25	1
9	Aevaddhi	... D.	145	...	491	181	119	101
10	Achlapur	... D.	Deserted
23	Anagundi	... S.	416	...	2,075	1,382	161	458
35	Arhal	... D.	137	...	659	337	12	69
60	Anjar halli	... S.	.	..	Deserted
67	Agoli	... D.	160	...	842	649	84	61
78	Arihalli	... N.J.	71	...	352	62	46	2
112	Acharthimmapur	... D.	Deserted
124	Advibhavi	.. D.	86	...	277	38
143	Akalkumpi	... D.	25	...	169	169
146	Adapur	... D.	158	..	742	415	64	6
20	Basvanvag	... S.	2	...	8	6	...	2
28	Bassapatan	... D.	82	...	389	259	59	61
29	Benkal K.	... D.	70	...	353	283	20	29
80	Benkal B.	... D.	105	...	450	238	18	85
33	Baglapur	... D.	Deserted
39	Bhatar Hanchinhal	... D.	6	...	45	20	..	13
52	Bargur	.. D.	118	...	484	291	71	41
66	Banderhal	... D.	125	.	414	158	50	154
76	Bankapur	... D.	24	...	200	125	25	...
82	Benkanhal	... D.	82	...	447	248	16	...
84	Bhatarnarsapur	... N.J.	8	...	216	121	15	58

COMMUNITIES		Total literates	LANGUAGES					Special features	MAP INDEX		
Christians	Others		Urdu speakers	Telugu speakers	Marathi speakers	Kanarese speakers	Others		Zone	Segment	Map No.
10	11	12	13	14	15	16	17	18	19	20	1
...	914	160	1	704	1	1	6
...	90	80	93	8	...	390	1	1	9
...	Deserted		1	1	10
4	70	218	400	300	23	1,252	100	...	1	3	23
...	241	139	69	537	53	P.S.	1	4	35
...	Deserted		2	3	60
...	98	124	60	782	2	4	67
...	242	44	1	847	4	...	2	4	78
...	Deserted		3	3	112
...	239	13	50	227	...	3	4	124
...	...	5	169	3	4	143
...	257	152	6	...	6	720	10	P.S.	3	4	146
...	.	1	2	6	1	3	20
...	10	16	61	328	1	3	28
...	21	34	27	10	..	316	...	J.	1	3	29
...	114	62	85	365	1	4	30
...	Deserted		1	4	33
...	12	2	15	30	1	4	39
...	81	35	41	4	...	438	1	...	2	1	52
...	52	57	54	360	.	..	2	4	68
...	50	9	200	2	4	76
...	183	14	445	2	...	2	4	82
...	22	4	58	158	2	4	84

Map No.	Names of Villages, towns and cities.	Ilaqa.	NUMBER OF		Total population	DISTRIBUTION BY			
			Occupied houses	Shops and Workshops		Hindus	Harijans	Muslims	
1	2	3	4	5	6	7	8	9	
87	Bamchihal	...	D.	5	...	21	21
97	Bevanhal	...	D.	176	..	942	546	85	74
102	Budgumpa	...	D.	291	...	1,166	748	55	265
107	Bennur	..	D.	118	...	427	225	51	82
118	Ramsagar	..	D.	3	...	27
127	Basrihal	..	D	79	...	507	466	9	32
128	Baellakkampur	...	D.	48	.	237	228	14	..
142	Bunhatti	.	M	82		189	144	19	
145	Bharapur	..	N J	5	...	27	27		
15	Chikrampur	..	S.	2	...	4	3	1	...
43	Challur	...	D.	155	...	729	465	51	15
73	Chik Madinhal	..	D.	260	...	868	703	29	7
94	Charchingud	...	D.	192	...	346	142	30	...
126	Chikvadarkal	.	D	Deserted
8	Danapur	..	D.	222	.	940	489	79	149
24	Daryapur gud	..	S.	6	...	38	38
34	Dasanhal	...	D.	175	...	334	277	8	5
42	Dankankal K.	.	D.	150	...	496	233	55	6
93	Dankankal B.	...	N.J.	100	...	465	314	69	...
125	Dayavalapur	...	D.	104	...	437	211	26	150
50	Elgenur	...	D.	129	...	645	422	195	28
1	Gangavathi	...	D.	1,690	...	7,613	2,826	887	3,093
88	Gonhal	...	D.	Deserted

COMMUNITIES		Total literates	LANGUAGES					Special features	MAP INDEX		
Christians	Others		Urdu speakers	Telugu speakers	Marathi speakers	Kanarese speakers	Others		Zone	Segment	Map No.
10	11	12	13	14	15	16	17	18	19	20	1
...	...	4	20	1	...	2	4	87
...	237	200	74	41	.	793	84	...	3	1	97
...	98	311	154	1,012	..	M.S.	3	1	102
...	69	58	42	985		...	3	1	107
...	27	3	27	...	3	4	113
...	..	66	32	475		.	3	4	127
...	...	8	237	3	4	128
...	26	21	16	173		...	3	4	142
...	.	1	.	.	.	27	3	4	145
...	..	2	4	.	1	3	25
...	198	113	15	35	...	679		...	2	1	43
..	126	116	7	861		J.	2	4	78
..	174	65	16	218	112	...	2	4	94
..	Deserted		3	4	126
...	223	125	49	891	1	1	8
...	98	1	3	24
...	44	53	5	329	1	4	34
..	152	54	100	394	2	1	42
...	82	24	465	2	4	93
..	50	46	.	.	.	437	..	.	2	4	125
...	..	75	28	617		...	2	1	50
...	807	702	3,156	192	180	4,101	34	U.(M.S.)	1	1	1
...	Deserted		1	4	98

Map No.	Names of Villages, towns and cities.	Ilaga.	NUMBER OF		Total population	DISTRIBUTION BY			
			Occu- pied houses	Shops and Workshops		Hindus	Harijans	Muslims	
1	2	3	4	5	6	7	8	9	
47	Gundur	...	D.	190	..	566	239	103	47
69	Gaddi	..	D.	11	...	38	30	...	2
86	Gudvilhanchinhal	...	D.	Deserted
89	Galadhal	...	D.	Deserted
96	Gudur	...	D.	83	...	486	294	15	6
114	Gudlakampur	..	D.	Deserted
136	Godanhal	...	S.	72	..	342	246	27	...
137	Gaddur	..	N.J.	162	..	353	281	9	...
3	Honval	..	D.	228	...	839	392	103	32
4	Hoskera	..	D.	165	..	667	484	57	26
7	Hebbal	..	D.	85	..	293	185	39	25
11	Hoshalli	..	D.	274	...	711	355	250	24
37	Herur	...	D.	395	..	900	568	52	74
44	Hagadhal	...	N.J.	64	..	322	191	38	27
46	Halkihal	...	D.	183	...	442	263	..	5
56	Hanmanhalli	..	S.	1	...	13	12	1	...
66	Hampsdurg	..	D.	40	...	396	345	51	...
105	Halsamandar	...	D.	42	...	234	153
122	Holsanhatti	...	D.	67	...	364	270	33	13
130	Hanmanhal	...	S.	63	...	318	215	11	21
135	Hirekbiad	...	D.	111	...	508	443	37	...
144	Hatti	...	N.J.	Deserted
121	Ingladhal	...	D.	9	...	50	28

COMMUNITIES		Total literates	LANGUAGES					Special features	MAP INDEX		
Christians	Others		Urdu speakers	Telugu speakers	Marathi speakers	Kanarese speakers	Others		Zone	Segment	Map No.
10	11	12	13	14	15	16	17	18	19	20	1
...	171	76	41	525	2	1	47
...	1	4	2	31	2	4	69
...	Deserted		2	4	86
...	Deserted		2	4	89
...	171	65	44	397	45	...	3	1	96
...	Deserted		3	4	114
..	69	8	342	3	4	136
...	63	22	353	3	4	137
...	312	102	38	76	..	700	25	...	1	1	3
...	100	103	15	5	..	647	1	1	4
...	44	16	287	6	...	1	1	7
...	82	141	224	477	10	...	1	2	11
...	206	208	25	10	..	858	7	P.S.	1	3	37
...	66	19	27	255	40	..	2	1	44
...	174	140	442	2	1	46
...	13	2	3	56
..	...	54	95	301	2	4	66
...	81	16	284	3	1	105
..	48	20	352	12	J.	3	4	122
...	71	15	20	278	20	...	3	4	180
...	28	108	200	308	3	4	135
...	Deserted		3	4	144
...	22	50	3	4	121

Map No.	Names of Villages, towns and cities.	Ilaqa	NUMBER OF		Total population	DISTRIBUTION BY		
			Occupied houses	Shops and Workshops		Hindus	Harijans	Muslims
1	2	3	4	5	6	7	8	9
2	Jangmarkalgodi ..	D.	27	...	158	132	9	10
15	Jinthkal K. ...	D.	585	...	1 657	922	360	315
12	Jinthkal B. ..	D.	629	...	1,999	1,000	650	250
53	Jammapur ..	D.	78	...	287	243	17	25
90	Jerhalkalgodi ..	D.	80	...	447	228	96	90
91	Jerhal ...	D	239	...	702	518	74	31
100	Joratgi ...	N J	47	...	229	181	48	..
22	Krishnapur .	S	3	...	21	8	6	1
36	Kesarhatti ..	D.	171	...	453	293	39	45
49	Krishnapur .	D	Deserted
51	Kotankal ...	D.	63	...	239	141	...	6
54	Kuntuji .	D.	110	...	350	172	82	3
75	Kardigadh ...	D.	Deserted
81	Kanagiri ...	D.	1,067	...	3,490	1,403	592	480
68	Kesakkihanchihal ...	D.	24	...	135	135
85	Kalkera ...	D.	112	...	591	457	86	2
88	Katapur ..	D.	24	...	123	90	12	...
99	Karatgi .	D	498	...	2,608	1,543	207	152
119	Kannarmadu ...	D	55	...	209	144	39	8
129	Kankapur ..	S.	46	...	216	205	...	1
134	Khiad ..	N.J	31	...	159	44	14	90
138	Katapur K. ...	N.J	21	...	120	100	19	1
140	Kardona ...	N.J	97	..	391	213	26	31

COMMUNITIES		Total literates	LANGUAGES					Special features	MAP INDEX		
Christians	Others		Urdu speakers	Telugu speakers	Marathi speakers	Kanarese speakers	Others		Zone	Segment	Map No.
10	11	12	13	14	15	16	17	18	19	20	1
...	7	8	10	148	1	1	2
...	60	126	815	7	...	1,835	..	P.S.	1	2	15
..	99	213	160	...	5	1,834	...	U (P S) J	1	2	12
...	2	3	...	80	..	200	7	...	2	1	58
...	93	60	30	417	2	4	90
...	79	57	32	670	2	4	91
...	..	21	229	3	1	100
...	6	2	1	18	2	...	1	3	22
..	76	28	20	433	1	4	36
...	Deserted	2	1	49
...	92	6	6	22	.	211	2	1	51
...	93	13	13	332	5	J.	2	1	54
...	Deserted	2	4	75
...	1015	63	532	88	89	2,739	42	(M S) J.W.	2	4	81
...	...	11	...	14	...	121	2	4	88
...	46	15	591	2	4	85
...	21	10	120	3	...	2	4	88
...	706	236	399	38	49	2,050	72	(M S) J.W.	3	1	99
...	18	15	5	204	3	4	119
...	10	3	1	215	3	4	129
...	11	7	89	70	3	4	134
...	...	6	102	18	...	3	4	138
...	71	5	29	362	3	4	140

Map No.	Names of Villages, towns and cities.	Ilaga	NUMBER OF			DISTRIBUTION BY			
			Occupied houses	Shops and Workshops	Total population	Hindus	Harijans	Muslims	
1	2	3	4	5	6	7	8	9	
149	Kakargol	...	D.	122	..	543	342	85	82
151	Korgal	...	S.	84	...	323	193	11	28
152	Kalkera	..	S.	102	...	343	268	56	19
61	Lakshmpur	..	S.	Deserted
68	Lingadhalli	..	D.	42	...	106	102	4	..
153	Layadhonsi	...	N.J.	219	...	519	377	38	9
5	Murli	..	D	181	...	562	200	64	124
27	Mallapur	..	S.	60	...	259	243	9	...
40	Markumbi	...	D.	48	...	226	96	44	32
55	Mushtur	...	D.	172	...	609	392	89	18
64	Mokumpa	...	D.	538	...	609	586	26	28
72	Mallapur	...	D.	Deserted
74	Madanhal B.	...	D.	55	...	186	186
77	Malkanmardi	..	D.	75	...	491	475
101	Marlanhalli	...	D.	27	...	138	100	...	38
116	Masalapur	..	D.	190	...	396	57	51	...
132	Maligvad	...	D.	40	...	184	178	6	...
139	Mallapur	...	M	36	...	259	243	9	...
18	Nagarhalli	...	D.	12	...	54	33	7	14
120	Naglapur	...	D.	27	...	139	137	2	...
181	Nirloti	..	D.	18	...	104	73	13	18
147	Navli	..	D.	429	...	1,985	830	96	199
148	Nandihalli	...	D.	138	...	653	493	74	16

COMMUNITIES		Total literates	LANGUAGES					Special features	MAP INDEX		
Christians	Others		Urdu speakers	Telugu speakers	Marathi speakers	Kanarese speakers	Others		Zone	Segment	Map No.
10	11	12	13	14	15	16	17	18	19	20	1
...	184	15	18	10	.	520	4	1	149
...	156	82	28	7	.	288	5	...	4	8	151
...	...	18	26	279	98	...	4	8	152
...	Deserted		2	8	61
...	...	27	100	6	...	2	8	63
...	95	141	...	4	...	515	4	4	158
...	114	119	124	20	.	406	12	...	1	1	5
...	7	29	259	1	8	27
...	54	16	32	8	.	186	1	4	40
...	110	135	18	441	150	..	2	1	55
...	19	111	28	18	.	555	5	.	2	8	64
...	Deserted		2	4	72
...	...	28	...	4	.	182	2	4	74
...	16	35	...	25	.	466	2	4	77
...	...	16	138	3	1	101
...	288	32	20	7	..	369	3	4	116
...	...	14	184	3	4	132
...	7	30	30	10	.	200	19	...	3	4	139
...	14	.	.	40	1	2	13
...	...	2	139	3	1	120
...	..	3	104	3	4	131
...	860	271	171	88	3	1,317	406	(P.S.) J.W.	3	4	147
...	70	39	16	632	5	...	4	1	148

Map No.	Names of Villages, towns and cities.	Ilaqa.	NUMBER OF		Total population	DISTRIBUTION BY		
			Occu- pied houses	Shops and Workshops		Hindus	Harijans	Muslims
1	2	3	4	5	6	7	8	9
115	Obalbanda	.. S.	45		196	100	5	6
98	Pannapur	.. D.	74	...	840	224	30	15
118	Parapur.	.. D.	31	...	112	84	13	10
17	Rajapur	.. D.	...		Deserted	
21	Ramdurg	.. S.	15	...	46	23	7	16
26	Rampur	.. S.	17	...	42	41	1	...
59	Rangapur	.. S.			Deserted			...
117	Rampur	.. D.	15	...	62	31	21	...
118	Sangapur	.. S.	76	..	387	175	43	75
19	Sangangund	.. S.	Deserted	
41	Singahal	.. D.	99	...	445	322	50
48	Siddapur	... D.	268	...	1585	445	168	349
57	Sathapur	... S.	30	...	362	27	3	23
79	Sulekal	... D.	259	..	805	300	103	139
95	Somanhal	.. D.	199	..	513	126	83	6
106	Shalignur	... D.	12	...	38	28	...	5
109	Solekri B.	... D.	63	...	254	48	11	195
110	Solekri K.	... D.	42	...	176	132	9	...
123	Somsagar	.. S.	198	...	405	249	6	19
133	Sirvar	.. S.	173	...	373	341	32	3
150	Sangmeshvar	... S.	149	...	516	340	82	29
45	Tondihal	.. D.	54	...	251	241	10	...
58	Thirmalapur	... S.	81	...	302	278	4	...

COMMUNITIES		Total literates	LANGUAGES					Special features	MAP INDEX		
Christians	Others		Urdu speakers	Telugu speakers	Marathi speakers	Kanarese speakers	Others		Zone	Segment	Map No.
10	11	12	13	14	15	16	17	18	19	20	1
...	85	10	6	186	4	.	3	4	115
...	71	28	150	150	40	..	3	1	98
...	...	10	3	109	3	4	118
...	Deserted		1	2	17
...	10	36	1	3	21
...	3	1	..	32	6	..	1	3	26
...	Deserted		2	3	59
...	10	5	62	3	4	117
...	94	62	73	10	1	249	54	...	1	3	18
...	Deserted		1	3	19
...	73	53	20	420	5	...	2	1	41
...	623	203	443	135	84	966	7	P.S	2	1	48
...	309	60	7	355	2	3	57
...	263	128	139	...	5	661	2	4	79
...	298	80	6	8	...	499	3	1	95
...	5	5	88	3	1	106
...	...	4	..	1	.	97	156	...	3	3	109
...	35	3	172	4	...	3	3	110
...	131	50	19	386	3	4	123
...	2	51	3	375	3	4	133
...	65	64	26	117	18	355	4	3	150
...	...	30	251	2	1	45
...	20	33	302	2	3	58

Map No.	Names of Villages, towns and cities.	Ilaqa.	NUMBER OF		Total population	DISTRIBUTION BY			
			Occu- pied houses	Shops and Workshops		Hindus	Harijans	Muslims	
1	2	3	4	5	6	7	8	9	
62	Thimba	...	S.	Deserted	
80	Thippanhal	...	D.	182	...	402	287	84	...
103	Thimmapur	..	D.	Deserted	
70	Udamkal	..	D.	270	...	824	600	88	54
108	Ulenur	..	D.	275	...	851	684	59	10
111	Upalapur	...	D.	28	...	180	127	8	...
14	Vippar	..	D.	Deserted	
16	Varpapur	..	D.	272	...	867	355	25	108
81	Vaddarbhatti	..	D.	52	...	294	284	...	10
82	Venkatgiri	..	D.	245	...	752	460	102	79
71	Vithlapur	...	D.	67	...	252	198	47	8
92	Vadki	...	D.	190	..	498	457	19	...
65	Yammigadh	...	D.	Deserted	
104	Yardona	...	D.	274	...	994	497	50	442
141	Yathan hatti	..	M.	53	...	145	60	10	5
Grand Total				18,708	...	70,109	40,166	7,803	9,051

COMMUNITIES		Total literates	LANGUAGES					Special features	MAP INDEX		
Christians	Others		Urdu speakers	Telugu speakers	Marathi speakers	Kanarese speakers	Others		Zone	Segment	Map No.
10	11	12	13	14	15	16	17	18	19	20	1
...		Deserted			...		2	3	62
...	81	82	402	2	4	80
...	Deserted		3	1	108
...	187	187	54	25	...	788	7	P.S.	2	4	70
...	143	144	8	819	29	..	8	1	108
...	...	4	180	3	3	111
...	Deserted		1	2	14
...	379	121	41	826	1	2	16
...	...	4	10	284	1	4	31
...	111	154	79	.	..	673	1	4	32
..	4	12	8	249	2	4	71
...	22	24	488	10	J.	2	4	92
...	Deserted		2	3	65
...	5	193	133	27	..	834	...	P.S.	3	1	104
...	61	23	5	140	3	4	141
4	13,585	8,081	8,791	1,455	368	57,606	1,894	

Srl. No.	Haqas with the names of Jagirdars	NO. OF VILLAGES, TOWNS &			
		UNDER 500		500-1,000	
		No.	Popula- tion	No.	Popula- tion
I	2	3	4	5	6
I	Diwani	(a) 73	16,021	29	20,940
II	Sar-fe-Khas
III	Paegah
IV	Exempted Jagirs
V	Non-Exempted Jagirs				
1	Venkoba Chary Saheb	1	352
2	Appanna Chary Saheb	1	705
3	Srinivasa Chary Saheb	1	216
4	Krishna Chary Saheb	1	159
VI	Samasthan				
1	Rani Kuppamma Saheba	(b) 19	2,148	1	516
2	Rani Govaramma Saheba	6	1,855
VII	Umliat				
1	Gavramma Saheba	(c) 3	492
2	Shiv Shankar Rao Saheb	1	120	1	519

Note:—(a) Includes (13) deserted villages in Diwani.
 (b) " (4) " " Samasthan.
 (c) " (1) " " Umliat.

CITIES WITH INHABITANTS										Map No. of villages	Srl. No.
1,000-2,000		2,000-5,000		5,000-10,000		10,000-OVER		TOTAL			
No.	Popu-lation	No.	Popu-lation	No.	Popu-lation	No.	Popu-lation	No.	Popula-tion		
7	8	9	10	11	12	13	14	15	16	17	18
5	8,392	2	6,098	1	7,613	110	59,064	...	I
...	II
...	III
...	IV
...	1	352	78	V
...	1	705	6.	1
...	1	216	84.	2
...	1	159	134.	3
...	...	1	2,075	21	4,739	17-18-19-20-21-22-23-24-25-26-27-56-57-58-59-60-61 62-150-151-152.	4
...	6	1,855	115-123-129-130-133-136.	VI
...	3	492	93-144-145.	1
...	2	639	138-153.	2

Srl. No.	Ilaqas with the names of Jagirdars	No. of Villages, Towns &			
		Under 500		500-1,000	
		No.	Popula- tion	No.	Popula- tion
1	2	3	4	5	6
3	Kishna Rao Saheb	1	391
4	Anand Appa Saheb	1	322
5	Sri Nivas Chary Saheb	1	229
6	Swamy Rao and Timmanna Saheb	1	353
VIII	Maqtas				
1	Swami Rao Saheb	3	598
	Grand Total	112	23,251	32	22,680

CITIES WITH INHABITANTS										Map No. of villages	Srl. No.
1,000-2,000		2,000-5,000		5,000-10,000		10,000-OVER		TOTAL			
No.	Popu- lation	No.	Popu- lation	No.	Popu- lation	No.	Popu- lation	No.	Popula- tion		
7	8	9	10	11	12	13	14	15	16	17	18
...	1	391	140	3
...	1	322	44.	4
...	1	229	100.	5
...	1	353	137.	6
...	3	593	118-141- 142.	VIII 1
5	8,392	3	8,173	1	7,613	153	70,109	...	

VILLAGE LIST

TALUQ No. 100 (a):—KOPPAL

NAMES OF VILLAGES IN ORDER OF THEIR NO. SHOWN IN THE TALUQ MAP.

TALUQ:—*Koppal*.DISTRICT:—*Raechur*.

Zone 1 Segment 1.

- 1 Koppal.
- 2 Ujanhalli.
- 3 Naregal.
- 4 Madinur.
- 5 Devlapur.
- 6 Chilvadgi.
- 7 Tankankal.
- 8 Hanmanhalli.

Zone 1 Segment 2.

- 9 Kiddhal.
- 10 Basapur (Gingera).
- 11 Halvarthi.
- 12 Huvihal
- 13 Bahadurbanda
- 14 Hoshalli (Koppal).
- 15 Mellikera.

Zone 1 Segment 3.

- 16 Chukankal.
- 17 Muddaballi.
- 18 Gondbal.
- 19 Dombarthalli.
- 20 Budihal.
- 21 Chiksindogi.
- 22 Hiresindogi
- 23 Gundanhalli.
- 24 Narsipur.
- 25 Katarhalli.
- 26 Hanval.
- 27 Horthattinhal.

Zone 1 Segment 4.

- 28 Manglapur.
- 29 Kodur.
- 30 Dadegal.
- 31 Yaththinhatti.
- 32 Vadganhal.
- 33 Halgera.

Zone 2 Segment 1.

- 34 Kinhal.
- 35 Budsethinhal.
- 36 Hanmanhatti.
- 37 Vaddarhatti.
- 38 Kodadhal.

- 39 Chamlapur.
- 40 Irkalgadh.
- 41 Thadkankapur.
- 42 Yallamgera.
- 43 Hoshalli (Gadh).
- 44 Kechchindoni.
- 45 Kardiguda.
- 46 Kamnur.
- 47 Hatti (Gadh).
- 48 Lebgera.
- 49 Sangapur.
- 50 Abbigera.
- 51 Thavargera.
- 52 Bhimnur.
- 53 Halhalli.
- 54 Dhangaloddi.
- 55 Budgumpa.
- 56 Kutkanhalli.

Zone 2 Segment 2.

- 57 Gabbur
- 58 Guladhalli.
- 59 Kerehalli.
- 60 Shahpur.
- 61 Lingadhalli.
- 62 Rudrapur.
- 63 Kankapur (Gingera)
- 64 Gingera.
- 65 Allahnagar.
- 66 Bevinhalli.
- 67 Hittanhal
- 68 Chikkasankhandi.
- 69 Hirekasankhand.
- 70 Hirebagganhal.
- 71 Ningapur
- 72 Mannur
- 73 Sanklapur.
- 74 Chikbagganhal.
- 75 Yallujiguda.
- 76 Rampur.
- 77 Thimlapur.
- 78 Karkehalli.
- 79 Kunkera.
- 80 Lachchankera.
- 81 Selodi.
- 82 Mundargi
- 83 Gondihoshalli.

Zone 2 Segment 3.

- 84 Heati.

- 85 Belvinhal.
- 86 Singapur.
- 87 Katharki.
- 88 Hadarmaggi.
- 89 Gudlanur.
- 90 Niralgi.
- 91 Belur.
- 92 Batigera.
- 93 Moranhalli.
- 94 Bisarhalli.
- 95 Bikkanhalli.
- 96 Mayanhalli.

Zone 2 Segment 4.

- 97 Handarhal.
- 98 Mudlapur (Uml).

Zone 3 Segment 1.

- 99 Chilakmukki.
- 100 Challari
- 101 Ganganhal.
- 102 Hansgal.
- 103 Hosur (Gadh).
- 104 Gosladoddi.
- 105 Jinnapur.
- 106 Mithgal.
- 107 Arsankera.
- 108 Ramdurg.
- 109 Vanballari.
- 110 Indargi.
- 111 Kukanpalli.
- 112 Amrapur.
- 113 Jabbarguda.

Zone 3 Segment 2

- 114 Bilebhavi.
- 115 Komaramankunta.
- 116 Nageshanhalli.
- 117 Sulthanpur.
- 118 Chandargiri.
- 119 Halekumta.
- 120 Achlapur.
- 121 Husaenpur.
- 122 Aegalkota.
- 123 Sivpur.
- 124 Bandiharlapur.
- 125 Basapur (Sivpur).
- 126 Rajarampet.
- 127 Naraenpet.

NAMES OF VILLAGES IN ORDER OF THEIR NO. SHOWN IN THE TALUQ MAP (Concl'd)

TALUQ:—*Koppal*

128 Ayodhi.
 129 Athoti.
 130 Mohammadnagar.
 131 Kampsagar.
 132 Hulgi.
 133 Bullapur
 134 Hoshalli (Hulgi).
 135 Munirabad.
 136 Holimudlapur.

Zone 3 Segment 3.

137 Matthur (Batigera).
 138 Akkapur
 139 Honkunta.
 140 Thigri.

141 Nilogi.
 142 Pura.
 143 Halvagli.
 144 Keslapur.
 145 Bochanhalli.
 146 Haedernagar.
 147 Bahrapur.
 148 Kampli
 149 Kalhalli.
 150 Alvandi.
 151 Raghunathanhalli.
 152 Hatti (Alvandi).
 153 Belgatti.
 154 Ghatreddihal.
 155 Alipur.
 156 Murlapur.

DISTRICT:—*Raechur*

Zone 3 Segment 4.

157 Kavlur.
 158 Gudgera.

Zone 4 Segment 1.

159 Hirebammanhal.
 160 Chikbammanhal.
 161 Jalihoda.

Zone 4 Segment 2.

162 Bandikunti.



TALUQ HEADQUARTER:—KOPPAL.

POPULATION:—13,970.

Map No.	Names of Villages, towns and cities.	Ilaqa	NUMBER OF		Total population	DISTRIBUTION BY		
			Occupied houses	Shops and Workshops		Hindus	Harijans	Muslims
1	2	3	4	5	6	7	8	9
50	Abbigera ...	E.J.	71	...	183	148	2	...
65	Allahnagar ..	E.J.	Deserted
107	Arsankera ...	E.J.	43	...	147	119	10	7
112	Amrapur ...	E.J.	Deserted
120	Achlapur ...	E.J.	Deserted
122	Aegalkera ...	E.J.	123	...	407	208	51	18
128	Ayodhi ...	E.J.	Deserted
129	Athoti ...	E.J.	Deserted
138	Akkapur ...	E.J.	44	...	168	194	17	3
150	Alvandi ...	E.J.	905	..	3,344	1,663	254	437
155	Alipur ...	E.J.	Deserted
10	Basapur (Gingera) ..	E.J.	116	...	418	324	82	1
13	Bahadurbanda ..	E.J.	451	...	1,329	810	159	206
20	Budihal ...	E.J.	38	...	196	176	18	...
35	Budsettinhal ...	E.J.	17	...	425	328	49	1
52	Bhimnur ..	E.J.	55	...	271	179	35	43
55	Budgampa ..	E.J.	204	...	736	644	35	30
66	Beranhalli ...	E.J.	106	...	416	268	11	41
85	Belvinhal ..	E.J.	126	...	518	381	22	12
91	Belur ..	E.J.	212	...	623	351	130	12
92	Batigera ...	E.J.	744	...	2,403	1,084	225	276
94	Bisarhalli ...	E.J.	879	...	2,502	1,243	395	427
95	Bikkanhalli ..	E.J.	73	...	335	259	65	11

COMMUNITIES		Total literates	LANGUAGES					Special features	MAP INDEX		
Christians	Others		Urdu speakers	Telugu speakers	Marathi speakers	Kanarese speakers	Others		Zone	Segment	Map No.
10	11	12	13	14	15	16	17	18	19	20	1
..	98	11	..	2	13	168	2	1	50
..	Deserted	2	2	65
..	11	14	8	139	3	1	107
..	Deserted	3	1	112
..	Deserted	3	2	120
..	130	14	18	389	3	2	122
..	Deserted	3	2	123
..	Deserted	3	2	129
..	14	12	3	6	7	152	3	3	138
..	990	374	437	525	842	2,040	..	J W.	3	3	150
..	Deserted	3	3	155
..	11	16	..	10	..	408	1	2	19
..	154	153	206	304	42	777	..	A.	1	2	13
..	2	20	2	194	1	3	20
..	47	8	425	2	1	35
..	14	11	30	241	2	1	52
..	27	16	40	696	2	1	55
..	95	23	40	360	16	..	2	2	66
..	103	21	12	506	2	3	85
..	130	41	13	16	..	593	1	..	2	3	91
..	818	371	286	212	16	1,884	5	J.	2	3	92
..	437	270	436	374	..	1,692	..	W.	2	3	94
..	..	18	17	318	2	3	95

Map No.	Names of Villages, towns and cities.	Ilaqa.	NUMBER OF		Total population	DISTRIBUTION BY		
			Occupied houses	Shops and Workshops		Hindus	Harijans	Muslims
1	2	3	4	5	6	7	8	9
114	Bilebhavi	... E J.	81	...	148	147
124	Bandiharlapur	.. E.J.	23	...	60	19	5	27
125	Basapur (Sivpur)	.. E.J.	43	...	115	73	6	36
133	Bullapur	... E J.	4	...	41	36	4	...
145	Bochanhalli	.. E.J.	187	..	554	422	47	32
147	Bahrapur	.. E.J.	110	...	409	307	...	42
153	Belgatti	... E.J.	178	...	544	308	4	161
162	Bandikunti	.. E J.	Deserted
6	Chilvadgi	.. E J.	88	...	336	285	22	27
16	Chukankal	... E J.	63	...	280	163	36	21
21	Chicksindogi	... E.J.	133	..	583	352	12	33
39	Chamlapur	... E.J.	56	...	274	214	33	...
68	Chikkasankhandi	... E.J.	Deserted
74	Chikbagganhal	.. E J.	54	...	297	204	26	47
99	Chilakmukki	... E.J.	106	...	398	117	69	5
100	Challadi	.. E.J.	89	...	333	238	2	15
118	Chandargiri	.. E.J.	Deserted
160	Chikbammanhal	.. E.J.	286	...	850	609	47	8
5	Devlapur	... E J.	18	...	83	68	5	8
19	Dombarhalli	.. E.J.	85	...	391	121	63	6
80	Dadegal	... E J.	51	...	272	106	32	...
54	Dhangaldoddi	.. E.J.	52	...	185	166	6	13
18	Gondbal	... E.J.	566	...	2,299	1,269	150	275

COMMUNITIES		Total literates	LANGUAGES					Special features	MAP INDEX		
Christians	Others		Urdu speakers	Telugu speakers	Marathi speakers	Kanarese speakers	Others		Zone	Segment	Map No.
10	11	12	13	14	15	16	17	18	19	20	1
...	1	4	147	1	...	3	2	114
...	9	1	40	20	8	2	124
..	.	32	30	12	...	73	3	2	125
...	1	41	3	2	133
...	53	18	42	512	3	3	145
...	60	13	52	357	...	J.	3	3	147
...	71	14	261	243	40	...	3	3	153
...	Deserted		4	1	162
...	2	3	27	14	..	295	1	1	6
..	60	16	21	13	...	246	1	3	16
...	186	1	33	550	1	3	21
...	27	5	..	16	..	258	2	1	39
..	Deserted		2	2	68
...	20	31	37	260	2	2	74
...	207	6	5	11	..	332	3	1	99
...	78	11	15	13	..	300	3	1	100
...	Deserted		.	.	.	3	2	113
...	133	60	13	332	...	W.	4	1	160
..	2	3	80	3	...	1	1	5
...	201	35	6	13	..	372	1	3	19
...	134	6	272	1	4	30
..		5	10	175	2	1	54
..	605	229	275	375	...	1,642	7	..	1	3	13

Map No.	Names of Villages, towns and cities.	Ilaqa.	NUMBER OF		Total population	DISTRIBUTION BY		
			Occupied houses	Shops and Workshops		Hindus	Harijans	Muslims
1	2	3	4	5	6	7	8	9
28	Gundanhalli ...	E.J.	66	...	288	168	14	22
57	Gabbur. ..	E.J.	42	...	182	143	19	20
58	Guladhalli ...	E.J.	199	...	789	463	151	10
64	Gingera (Rly. St.) ...	E.J.	390	...	1,427	693	159	157
88	Gondihoshalli ...	E.J.	166	...	551	148	...	32
89	Gudlanur ..	E.J.	286	...	851	365	127	44
101	Ganganhal ..	E.J.	64	...	235	149	7	4
104	Gosladoddi ...	E.J.	51	...	229	102	27	62
154	Ghatreddihal ..	E.J.	138	...	526	304	96	7
158	Gudgera ...	E.J.	66	...	297	63	33	13
8	Hanmanhalli ...	E.J.	42	...	265	172	38	43
11	Halvarthi ...	E.J.	160	...	700	531	81	28
12	Huvinhal ...	E.J.	33	..	112	93	10	...
14	Hoshalli (Koppal) ..	E.J.	153	..	583	426	78	..
22	Hiresindogi ...	E.J.	405	...	1,606	754	227	12
26	Hanval ...	E.J.	81	...	347	271	15	2
27	Northattinhal ...	E.J.	63	...	227	227
33	Halgera ..	E.J.	426	...	1,635	818	88	227
36	Hanmanhatti ...	E.J.	30	...	143	122	1	8
43	Hoshalli (Gadh) ...	E.J.	31	...	109	93	2	9
47	Hatti (Gadh) ..	E.J.	87	...	275	175	35	2
53	Halhalli ...	E.J.	96	...	255	163	48	25
67	Hittanhal ...	E.J.	86	...	339	312	6	7

VILLAGE LIST 1941 (1350 F.)

203

COMMUNITIES		Total literates	LANGUAGES					Special features	MAP INDEX		
Christians	Others		Urdu speakers	Telugu speakers	Marathi speakers	Kanarese speakers	Others		Zone	Segment	Map No.
10	11	12	13	14	15	16	17	18	19	20	1
...	84	18	22	216	1	3	23
...	...	5	23	159	2	2	57
...	165	32	12	777	2	2	58
3	415	169	167	153	...	1,107	2	2	64
...	371	39	42	492	17	...	2	2	83
...	815	52	54	14	...	788	2	3	89
...	75	9	4	280	1	...	3	1	101
...	38	44	62	167	3	1	104
..	119	21	7	519	3	3	154
...	185	29	13	13	..	271	3	4	158
...	12	17	54	211	1	1	8
..	65	59	34	30	...	636	1	2	11
...	39	8	142	1	2	12
..	79	58	14	13	..	556	1	2	14
...	613	118	10	16	..	1,580	1	3	22
...	59	19	3	344	1	3	26
..		3	224	3	..	1	3	27
..	502	147	237	427	25	946	1	4	33
..	12	4	11	9	..	123	2	1	36
..		2	10	6	...	93	2	1	43
..	63	1	3	10	..	262	2	1	47
...	19	17	35	220	2	1	53
...	14	12	10	329	...	W.	2	2	67

Map No.	Names of Villages, towns and cities.	Ilaqa	NUMBER OF		Total population	DISTRIBUTION BY		
			Occupied houses	Shops and Workshops		Hindus	Harijans	Muslims
1	2	3	4	5	6	7	8	9
69	Hirekasankhand	.. E.J.	54	..	218	88	62	10
70	Hirebagganhal	.. E.J.	107	..	362	184	10	22
84	Heati	.. E.J.	312	..	1,137	630	120	175
88	Hadarmaggi	.. E.J.	58	..	174	64	..	16
97	Handarhal	.. E.J.	247	..	755	361	46	38
102	Hansgal	.. E.J.	45	..	236	11	41	2
108	Hosur (Gadh)	.. E.J.	20	..	87	65	3	1
119	Halekumta	.. E.J.	Deserted
121	Husaenpur	.. E.J.	Deserted
132	Hulgi	.. E.J.	109	..	320	138	42	58
134	Hoshalli (Hulgi)	.. E.J.	73	..	238	138	35	6
136	Holimudlapur	.. E.J.	9	..	23	20
139	Honkunta	.. E.J.	112	..	357	269	50	28
143	Halvagli	.. E.J.	113	..	401	272	42	43
146	Haedernagar	.. E.J.	20	..	59	54	2	3
152	Hatti (Alvandi)	.. E.J.	153	..	618	617
159	Hirebammahal	.. E.J.	199	..	724	242	37	55
40	Irkalgadh	.. E.J.	531	..	1,390	641	129	129
110	Indargi	.. E.J.	271	..	1,414	1,188	89	4
105	Jinnapur	.. E.J.	57	..	240	96	33	..
113	Jabbarguda	.. E.J.	65	..	241	136	42	3
161	Jalihoda	.. E.J.	45	..	178	135	..	3
1	Koppal	.. E.J.	2,865	..	13,970	5,005	794	5,853

COMMUNITIES		Total literates	LANGUAGES					Special features	MAP INDEX		
Christians	Others		Urdu speakers	Telugu speakers	Marathi speakers	Kanarese speakers	Others		Zone	Segment	Map No.
10	11	12	13	14	15	16	17	18	19	20	1
...	68	6	12	10	...	196	2	2	69
...	146	12	30	12	10	310	2	2	70
...	212	159	176	260	..	601	2	3	84
...	94	10	16	18	..	140	2	3	88
...	310	32	48	707	2	4	97
...	182	20	3	233	3	1	102
...	18	5	87	3	1	103
...	Deserted		3	2	119
...	Deserted		3	2	121
...	87	29	64	40	...	216	..	J.	3	2	132
1	8	9	12	8	.	218	3	2	134
...	3	2	...	20	3	...	3	2	136
...	15	12	33	324	3	3	139
...	44	15	53	348	3	3	143
...	..	2	3	11	...	45	3	3	146
...	1	13	618	3	3	152
...	390	57	67	657	.	..	4	1	159
...	491	195	130	35	172	1,046	7	W.	2	1	40
...	133	124	1	486	..	927	..	W.	3	1	110
...	111	5	12	140	..	88	3	1	105
...	5	8	9	.	13	219	3	1	113
..	35	15	8	170	4	1	161
26	2,292	3,331	3,874	1,494	182	8,187	283	A W U J (H.S.)	1	1	1

Map No.	Names of Villages, towns and cities.	Ilaga.	NUMBER OF		Total population	DISTRIBUTION BY		
			Occupied houses	Shops and Workshops		Hindus	Harijans	Muslims
1	2	3	4	5	6	7	8	9
9	Kiddhal	... E J.	47	...	155	148	10	...
25	Katarhalli	... E. J.	67	...	375	229	14	25
29	Kodur	... E. J.	180	...	581	292	114	61
34	Kinhall	... E. J.	1,016	...	5,013	4,049	108	886
38	Kodadhall	... E. J.	87	...	818	156	15	...
44	Kechchindoni	.. E. J.	Deserted
45	Kardiguda	.. E. J.	Deserted
46	Kamnur	.. E. J.	361	...	975	708	87	7
56	Kutkanhalli	... E. J.	75	...	202	99	3	...
59	Kerehalli	.. E. J.	88	...	210	189	4	4
68	Kankapur (Gingera)	... E. J.	65	...	239	162
78	Karkehalli	.. E. J.	196	...	690	388	91	35
79	Kunkera	E. J.	281	...	802	356	56	2
87	Katharki	... E. J.	1,148	...	4,930	3,215	508	507
111	Kukanpalli	... E. J.	140	...	473	196	24	19
115	Komaramankunta	... E. J.	Deserted
131	Kampsagar	.. E. J.	75	...	242	178	27	4
144	Keslapur	... E. J.	40	...	168	116	28	1
148	Kampli	... E. J.	102	...	408	350	...	87
149	Kalhalli	.. E. J.	Deserted
157	Kavlur	... E. J.	1,058	...	3,542	2,252	401	229
48	Lebgera	.. E. J.	97	...	279	186	44	11
61	Lingadhalli	... E. J.	57	...	208	165	88	10

COMMUNITIES		Total literates	LANGUAGES					Special features	MAP INDEX		
Christians	Others		Urdu speakers	Telugu speakers	Marathi speakers	Kanarese speakers	Others		Zone	Segment	Map No.
10	11	12	13	14	15	16	17	18	19	20	1
...	2	6	2	153	1	2	9
...	107	47	23	352	1	3	25
...	114	98	72	114	...	980	15	...	1	4	29
...	520	425	386	340	...	4,387	...	W.J.	2	1	34
...	147	18	3	115	2	1	38
..	Deserted		2	1	44
..	Deserted		2	1	45
...	223	25	9	223	..	738	5	...	2	1	46
...	100	...	10	192	2	1	56
..	13	...	19	191	2	2	59
...	77	12	239	2	2	63
...	176	54	36	26	..	628	2	2	78
...	388	64	3	188	...	611	2	2	79
...	705	479	507	1,801	..	2,622	...	W.J.	2	3	87
...	234	15	20	434	19	...	3	1	111
..	Deserted		3	2	115
...	33	3	4	63	12	163	3	2	131
...	28	4	3	160	5	...	3	3	144
...	21	14	47	103	...	258	3	3	148
...	Deserted		3	3	149
...	630	847	330	1,067	...	2,142	3	W.J.	3	4	157
..	98	13	12	14	...	253	2	1	48
..	...	7	11	197	2	2	61

Map No.	Names of Villages, towns and cities.	Ilaqa	NUMBER OF		Total population	DISTRIBUTION BY		
			Occupied houses	Shops and Workshops		Hindus	Harijans	Muslims
1	2	3	4	5	6	7	8	9
80	Lachchankera ..	E.J.	92	..	339	240	58	18
4	Madinur ...	E.J.	318	...	987	423	216	52
15	Mellikera ..	E.J.	40	...	120	65	16	...
17	Mudaballi ...	E.J.	403	...	1,214	826	108	55
28	Manglapur ..	E.J.	90	...	262	241	19	...
72	Mannur ..	E.J.	90	...	357	255	35	64
82	Mundargi ..	E.J.	99	..	408	297	41	...
93	Moranhalli ..	E.J.	141	...	479	470	...	1
96	Mayanhalli ...	E.J.	363	...	967	569	107	18
98	Mudlapur (Umlu) ...	E.J.	80	...	260	106	46	...
106	Mothgal ...	E.J.	69	...	279	55	6	...
130	Mohammadnagar ..	E.J.	8	..	23	18
135	Munirabad ...	E.J.	78	...	212	122	14	36
137	Maththur (Batigera) ..	E.J.	91	...	357	291	35	28
156	Murlapur ..	E.J.	89	..	291	77	68	...
8	Naregal ...	E.J.	194	...	715	330	184	33
24	Narsipur ..	E.J.	Deserted
71	Ningapur ...	E.J.	185	..	668	322	80	120
90	Niralgi ...	E.J.	155	...	592	380	52	28
116	Nageshanhalli ...	E.J.	Deserted
127	Naraenpet ...	E.J.	Deserted
141	Nilogi ...	E.J.	83	...	229	110	29	2
142	Pura ..	E.J.	28	...	80	60	...	18

COMMUNITIES		Total literates	LANGUAGES					Special features	MAP INDEX		
Christians	Others		Urdu speakers	Telugu speakers	Marathi speakers	Kanarese speakers	Others		Zone	Segment	Map No.
10	11	12	13	14	15	16	17	18	19	20	1
...	23	14	19	320	2	2	80
...	296	96	72	52	...	863	..	J.	1	1	4
...	39	6	120	1	2	15
...	225	154	65	162	...	987	1	3	17
...	2	4	...	240	...	22	1	4	28
...	3	4	74	140	...	143	2	2	72
...	65	20	12	41	...	340	10	...	2	2	82
...	8	14	479	2	3	93
...	273	109	19	892	56	...	2	3	96
...	108	4	...	220	10	30	2	4	98
...	218	8	.	104	15	159	1	...	3	1	106
...	10	3	...	28	3	2	130
..	40	13	47	165	3	2	135
...	3	36	36	101	20	157	48	.	3	3	137
...	146	12	1	290	3	3	156
...	168	41	44	52	...	619	1	1	3
...	Deserted	1	3	24
...	146	32	111	357	..	100	100	...	2	2	71
...	132	21	30	28	...	504	30	..	2	3	90
...	Deserted	3	2	116
...	Deserted	3	2	127
...	88	10	3	220	...	6	3	3	141
...	7	3	20	14	...	46	3	3	142

Map No.	Names of Villages, towns and cities.	Ilaqa	NUMBER OF		Total population	DISTRIBUTION BY		
			Occupied houses	Shops and Workshops		Hindus	Harijans	Muslims
1	2	3	4	5	6	7	8	9
62	Rudrapur	... E.J.	Deserted
76	Rampur	... E.J.	82	...	810	228	41	15
108	Ramdrug	.. E.J.	48	..	114	106	7	...
126	Rajarampet	... E.J.	Deserted
151	Raghunathanhalli	... E.J.	68	...	206	181	25	...
49	Sangapur	... E.J.	7	...	88	88
60	Shahpur	... E.J.	241	...	772	669	55	8
73	Sanklapur	.. E.J.	72	...	225	202	12	...
81	Selodi	... E.J.	81	...	286	45	54	...
86	Singapur	... E.J.	17	...	59	89	7	.
117	Sulthanpur	.. E.J.	Deserted
123	Sivpur	... E.J.	73	..	221	158	19	21
7	Tankankal	... E.J.	72	...	283	86	...	18
41	Thadkankapur	... E.J.	86	...	872	159	95	10
51	Thavargera	... E.J.	98	...	280	158	17	...
77	Thimlapur	.. E.J.	61	.	245	227
140	Thigri	... E.J.	158	...	476	310	48	10
2	Ujanhalli	... E.J.	208	...	886	884	118	56
82	Vadganhal	... E.J.	182	..	682	475	47	8
87	Vaddarhatti	... E.J.	52	..	288	86	...	18
109	Vanballari	.. E.J.	29	...	179	164	15	...
81	Yaththinhatti	... E.J.	164	...	558	388	98	40
42	Yallamgera	... E.J.	88	...	889	181	26	...
75	Yellujiguda	... E.J.	188	...	605	470	108	8
Grand Total		...	25,082	...	98,774	54,080	8,871	11,407

COMMUNITIES		Total literates	LANGUAGES					Special features	MAP INDEX		
Christians	Others		Urdu speakers	Telugu speakers	Marathi speakers	Kanarese speakers	Others		Zone	Segment	Map No.
10	11	12	13	14	15	16	17	18	19	20	1
...	Deserted	2	2	62
...	26	11	11	41	...	258	2	2	76
...	1	2	..	14	...	99	1	...	3	1	108
...	Deserted	3	2	126
..	...	1	...	35	...	171	3	3	151
...	33	2	1	49
...	45	21	25	213	...	421	118	...	2	2	60
...	11	6	...	12	...	213	2	2	73
...	137	6	2	18	...	206	10	...	2	2	81
...	13	2	..	59	2	3	86
...	Deserted	3	2	117
..	23	8	31	13	..	80	97	...	3	2	123
...	134	16	12	221	1	1	7
...	108	28	14	16	..	340	2	...	2	1	41
...	60	32	9	220	1	...	2	1	51
...	18	15	1	11	...	233	2	2	77
...	113	25	14	26	..	436	3	3	140
...	328	48	70	766	1	1	2
...	152	32	16	666	1	4	32
...	134	11	15	218	2	1	37
...	...	4	..	10	..	169	3	1	109
...	87	9	54	499	1	4	81
...	182	13	6	13	...	320	2	1	42
...	24	45	7	18	..	580	2	2	75
30	19,936	9,385	10,185	12,445	879	69,862	903	

Srl. No.	Ilaqas with the names of Jagirdars	No. OF VILLAGES, TOWNS &			
		UNDER 500		500-1,000	
		No.	Popula- tion	No.	Popula- tion
1	2	3	4	5	6
I	Diwani
II	Sar-fe-Khas
III	Paegah
IV	Exempted Jagirs				
1	Nawab Salar Jung Bahadur	... 116	24,425	30	20,194
V	Non-Exempted Jagirs
VI	Maqtas
	Grand Total	116	24,425	30	20,194

* Includes (21) deserted villages in Jagir.

CITIES WITH INHABITANTS										Map No. of villages	Srl. No.
1,000-2,000		2,000-5,000		5,000-10,000		10,000-OVER		TOTAL			
No.	Popu- lation	No.	Popu- lation	No.	Popu- lation	No.	Popu- lation	No.	Popula- tion		
7	8	9	10	11	12	13	14	15	16	17	1
...	I
...	II
...	III
...	IV
8	11,125	6	19,020	1	5,013	1	13,970	162	93,774	...	I
...	V
...	V
8	11,125	6	19,020	1	5,013	1	13,970	162	93,774	...	

VILLAGE LIST

TALUQ No. 100 (*b*):—YALBARGA.



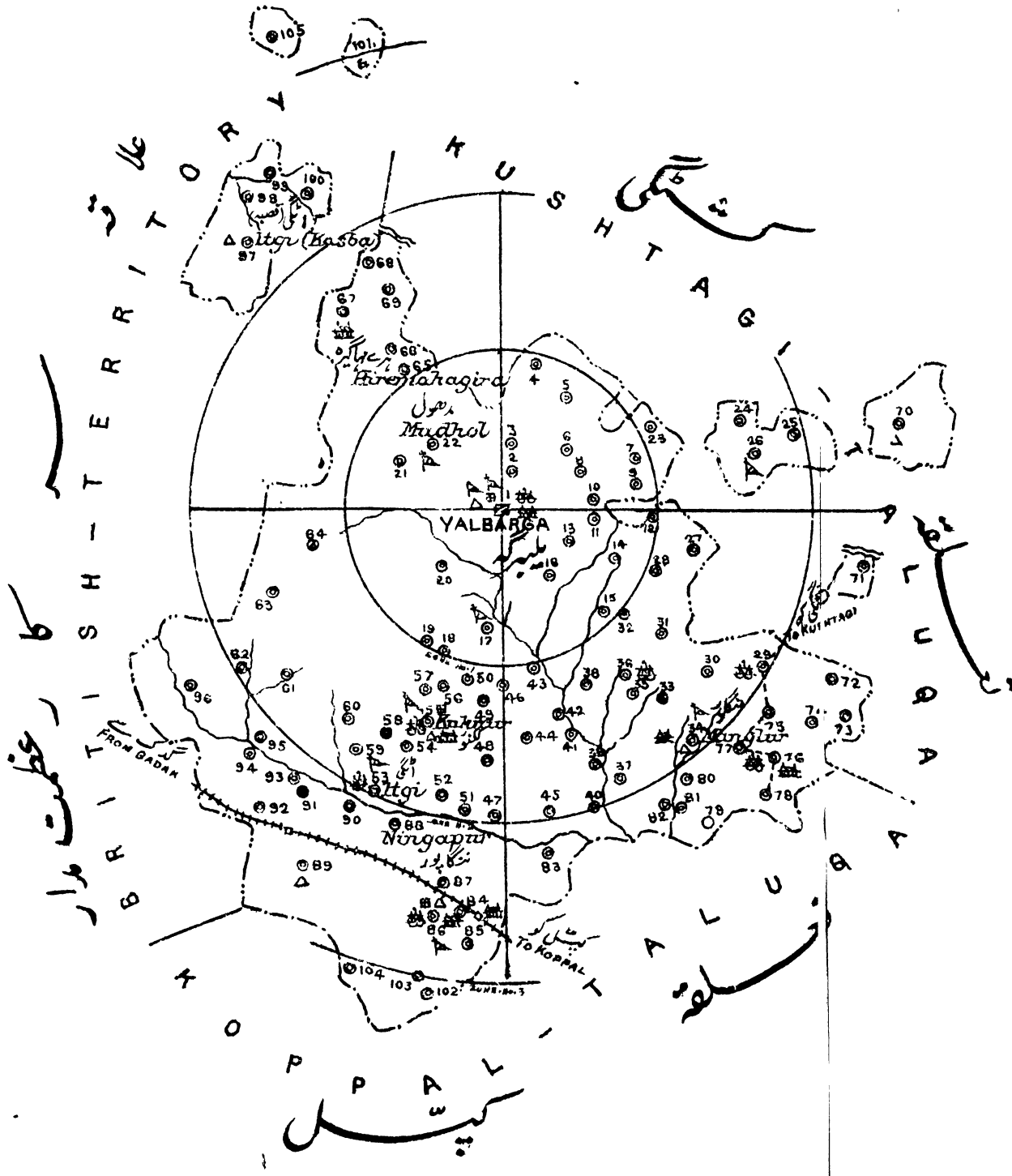
YALBARGA TALUQA No. (6)
RAECHUR DISTRICT
H. E. H. THE NIZAM'S DOMINIONS.

No. 16.

SCALE 8. MILES = 1. INCH

نقشہ
 تعلقہ یالبرگہ
 ضلع راجپور
 ممالک محروسہ نیکارا عالی

بیانیہ نمبر (6) میل



REFERENCE	علامات	توضیح
Town	⊠	شہر
Jagir	⊙	جگہ
Deserted	⊙	غیر آباد
Taluqa Boundary	---	حدود تعلقہ
District do	---	حدود ضلع
River and Stream	~~~~~	نہری و تال
Railway Station	⊠	ریلوے اسٹیشن
Police Station	⊠	پولیس اسٹیشن
Nizam's Post office	⊠	نیکارا عالی
Inspection Banglow	⊠	نیکارا عالی
Market	⊠	بازار
Annual fair (Jatra)	⊠	جائزہ
Urs	⊠	عرس
zone	⊙	Segment
Name of Village given where population is 2000 or above	⊙	

1. Villages and Towns = 104 + 1 = 105
2. Area = 493. Sq. Miles.
3. Population = 63,458
4. Density per Sq. Mile = 129
5. Area cultivated and Fallow = 2,82,516. acres
6. cultivated area per capita = 2.2. acres.

PRICE PER COPY RE. 1-0-0

Department of Statistics and census

(نفاذ کن پریس)

TALUQ HEADQUARTER:—YALBARGA.

POPULATION:—3,508.

Map No.	Names of Villages, towns and cities.	Ilaqa	NUMBER OF		Total population	DISTRIBUTION BY		
			Occupied houses	Shops and Workshops		Hindus	Harijans	Muslims
1	2	3	4	5	6	7	8	9
19	Adur	... E.J.	22	...	869	207	36	90
40	Atkera	.. E.J.	130	...	866	454	34	82
91	Angundankop	... E.J.	Deserted
104	Advihalli	... E.J.	29	..	131	94
4	Belotgi	... E.J.	495	..	1498	912	219	35
5	Basapur	... E.J.	90	...	356	257	47	15
23	Bunkop	... E.J.	61	..	122	109	4	2
29	Beur	... E.J.	542	..	1,598	586	389	43
33	Balapur	.. E.J.	Deserted
38	Budguppa	.. E.J.	92	..	340	134	56	...
41	Bedvatti	... E.J.	67	...	333	136	35	29
43	Balgera	... E.J.	359	...	771	353	37	33
47	Benkal	... E.J.	19	...	126	93
60	Bhatpan Halli	... E.J.	102	...	571	450	32	15
62	Binhal	.. E.J.	190	..	923	486	17	51
64	Bandihal	... E.J.	158	...	480	352	18	35
77	Bharnaekanhalli	... E.J.	81	...	342	64	13	126
84	Bhanapur	... E.J.	168	..	555	276	8	17
89	Bannikop	.. E.J.	236	...	992	583	128	16
3	Chikop	.. E.J.	52	...	250	31	...	13
32	Chikmiagera	.. E.J.	306	...	1,254	595	247	186
45	Chandur	.. E.J.	86	..	439	288	37	21
50	Chanpanhalli	.. E.J.	62	...	216	173	8	...

COMMUNITIES		Total literates	LANGUAGES					Special features	MAP INDEX		
Christians	Others		Urdu speakers	Telugu speakers	Marathi speakers	Kanarese speakers	Others		Zone	Segment	Map No.
10	11	12	13	14	15	16	17	18	19	20	1
...	536	45	41	127	...	701	1	3	19
..	296	80	82	96	...	788	2	2	40
...	Deserted		3	3	91
...	87	3	131	4	3	104
.	332	158	12	132	.	1,332	22	..	1	1	4
...	87	1	10	216	30	100	1	1	5
..	7	..	2	4	...	116	1	4	23
.	580	257	20	186	40	1,300	52	(PS)W	2	2	29
.	Deserted		2	2	33
...	150	.	..	150		190		.	2	2	38
..	138	36	333	2	2	41
...	348	127	10	248	20	490	3	...	2	2	43
.	83	.	.	33		93	...	PS	2	3	47
...	74	22	.	15	...	556			2	3	60
...	372	85	51	375		.	2	3	62
...	75	...	22	..		358	100	.	2	3	64
.	139		26	64		252	3	2	77
...	254	41	7	250	25	273	..	.	3	3	84
...	265	149	8	16	10	953	..	PS	3	3	89
	206	5	6	244		...	1	1	3
...	226	226	46	226	...	942	40	PS.	2	2	92
...	93	25	11	93	21	314	2	2	45
...	35	14	...	35	..	181	2	3	50

Map No.	Names of Villages, towns and cities.	Ilāqa	NUMBER OF			DISTRIBUTION BY		
			Occupied houses	Shops and Workshops	Total population	Hindus	Harijans	Muslims
1	2	3	4	5	6	7	8	9
61	Chikankop	.. E.J.	230	..	833	486	117	47
78	Chandinhal	... E.J.	25	...	201	201
81	Chik Bidanhal	... E.J.	62	..	398	376	20	...
102	Chithapur	... E.J.	32	...	179	106	7	9
7	Dammur	.. E.J.	92	.	599	360	25	30
57	Dayampur	. E.J.	214	...	988	276	240	28
14	Gadgera	... E.J.	296	...	862	888	126	52
48	Gavarhal	... E.J.	42	...	181	120	17	17
54	Gorlekup	... E.J.	40	...	179	2
100	Gulguli	.. E.J.	109	...	568	450	20	56
105	Gudadmallapur	... E.J.	257	...	1,093	665	117	12
2	Hoshalli	.. E.J.	116	...	571	79	110	31
10	Hanmapur	... E.J.	8	.	46	46
25	Hirearihalli	... E.J.	189	-	897	492	136	24
27	Huligudda	.. E.J.	101	..	490	417	39	10
56	Harishankarbandi	... N.J.	31	...	153	23	7	6
65	Hiremiagera	.. E.J.	718	...	2,129	773	229	123
79	Hon Hunsī	... E.J.	64	...	284	239	19	4
82	Hire Bidanhal	... E.J.	111	...	469	275	15	35
99	Hirealgundi	... E.J.	68	...	361	215	13	6
53	Itgi	.. E.J.	624	...	2,175	292	334	490
97	Itgi (Kasba)	... E.J.	660	...	2,285	1,013	333	157
9	Jerkunti	.. E.J.	61	...	287	212	11	30

COMMUNITIES		Total literates	LANGUAGES					Special features	MAP INDEX		
Christians	Others		Urdu speakers	Telugu speakers	Marathi speakers	Kanarese speakers	Others		Zone	Segment	Map No.
10	11	12	13	14	15	16	17	18	19	20	1
...	238	73	27	240	...	566	2	3	61
...	...	2	201	3	2	73
...	2	19	..	8	...	390	3	2	81
..	57	29	9	106	...	57	7	...	4	3	102
...	184	61	20	54	...	520	5	...	1	1	7
...	444	74	14	244	...	726	4	...	2	3	57
..	301	142	32	183	..	647	1	2	14
...	27	3	10	27	..	137	7	..	2	3	48
...	177	14	2	177	2	3	54
..	42	15	30	42	..	470	26	..	3	4	100
...	299	119	10	219	...	864	4	4	105
..	351	119	31	540	1	1	2
..	46	1	2	10
...	245	131	12	885	1	4	25
..	24	56	10	..	41	439	2	2	27
..	117	..	6	117	...	30	2	3	56
...	1,004	436	123	383	..	1,623	...	P S	2	4	65
...	22	16	4	280	3	2	79
...	144	43	25	444	3	2	82
..	127	42	6	350	5	..	3	4	99
2	1,057	497	190	521	62	1,402	...	(P.S.) J.W.	2	3	53
4	678	464	107	478	...	1,650	...	P.S.	3	4	97
..	34	2	20	40	..	223	4	...	1	1	9

Map No.	Names of Villages, towns and cities.	Ilaqa.	NUMBER OF			DISTRIBUTION BY		
			Occupied houses	Shops and Workshops	Total population	Hindus	Harijans	Muslims
1	2	3	4	5	6	7	8	9
13	Kudrikotgi	.. M.	71	...	868	220	17	...
15	Kudgunta	... E.J.	121	...	551	289	29	57
17	Kallur	... E.J.	293	...	1,187	474	228	180
21	Karmadi	... E.J.	582	...	1,600	770	386	87
24	Kalakbanda	.. E.J.	77	...	278	66	6	.
35	Kavlikera	... E.J.	32	...	112	92	20	...
46	Konapur	... E.J.	26	...	104	68
49	Kakkihalli	... E.J.	68	...	340	11	1	27
55	Kuknur	... E.J.	1,375	...	5,424	2,668	224	1,069
68	Katharhal	... E.J.	45	..	297	158	12	29
70	Kandkur	... E.J.	597	..	1,603	679	822	90
72	Kolihal	... E.J.	99	..	370	171	11	27
76	Kudrimothi	... E.J.	358	.	1,815	803	27	268
80	Kadarhalli	... E.J.	91	.	375	384	15	24
92	Karihalli	... E.J.	20	...	99	81
103	Komlapur	... E.J.	188	...	527	407	80	...
101	Kodathgera	... E.J.	74	...	380	340	15	9
81	Lakmanguda	... N.J.	61	...	242	78	20	...
85	Lakmapur	... N.J.	147	...	788	178	81	105
8	Maranhal	... N.J.	58	...	268	148	15	54
16	Malaksamandar	... N.J.	256	...	818	710	28	21
22	Mudhol	... N.J.	1,035	..	3,804	1,876	217	886
84	Manglur	... N.J.	1,145	..	3,826	1,214	220	517

COMMUNITIES		Total literates	LANGUAGES					Special features	MAP INDEX		
Christians	Others		Urdu speakers	Telugu speakers	Marathi speakers	Kanarese speakers	Others		Zone	Segment	Map No.
10	11	12	13	14	15	16	17	18	19	20	1
...	126	47	..	58	...	305	...		1	2	13
..	226	70	27	109	..	385	30		1	2	15
...	360	30	130	100	..	797	100	J.	1	3	7
...	407	263	47	290	..	1,223	30	P S	1	4	21
...	201	6	..	66	..	207	..		2	1	24
..		1	112	2	2	35
...	86	5	..	43	61		2	2	46
..	301	75	27	310	3	..	2	3	49
10	1 453	1,081	1,016	353	16	3,985	54	W. P.S.) J	2	3	55
..	98	7	21	98	...	170	8		2	4	63
...	512	244	90	199	..	1,314	...		3	1	70
..	161	2	12	161	..	182	15	...	3	2	72
..	217	226	268	117	..	930	..	(P S) W	3	2	76
..	2	9	375	3	2	80
...	18	7	99	3	3	92
..	90	62	12	107	...	408	..		4	3	103
...	16	45	...	326	9	...	3	4	101
...	144	9	...	44	...	198	2	2	31
...	469	40	45	115	..	623	3	3	85
...	56	...	54	214	1	1	8
...	59	16	21	112	..	680	1	2	16
3	1,922	508	386	276	..	2,642	..	P.S.	1	4	22
...	1,875	576	441	124	..	3,255	6	J (P.S) W.	1	2	34

Map No.	Names of Villages, towns and cities.	Ilaqa	NUMBER OF		Total population	DISTRIBUTION BY		
			Occupied houses	Shops and Workshops		Hindus	Harijans	Muslims
1	2	3	4	5	6	7	8	9
87	Muthal	... N.J.	58	...	340	190	20	..
52	Masal Hanchinhal	... N.J.	167	..	371	278	31	13
59	Mandalgera	... N.J.	370	...	1,549	790	117	84
73	Midnera	.. N.J.	70	...	374	210	30	...
90	Mannapur	... N.J.	131	...	617	291	8	31
93	Malikop	... N.J.	256	...	761	396	...	83
26	Ningalbanda	... E.J.	107	...	503	428	18	2
51	Nitali	.. E.J.	124	...	649	397	19	51
75	Neljari	... E.J.	92	...	319	88	30	4
88	Ningapur	... E.J.	435	..	2090	762	221	221
18	Rajur	... E.J.	379	...	1215	491	224	83
36	Riavanki	... E.J.	173	...	987	680	22	54
20	Sanganhal	... E.J.	439	..	1513	820	22	69
39	Sirur	... E.J.	101	...	640	314	30	65
66	Smpur (Yalbarga)	... E.J.	50	...	330	56	9	43
67	Sanknur	... E.J.	203	...	996	308	10	366
69	Sirguppa	.. E.J.	91	...	414	241	38	23
94	Sompur (Kuknur)	... E.J.	314	...	1,017	414	53	142
95	Sidnekop	.. E.J.	141	...	652	281	42	98
6	Thumargaddi	.. E.J.	167	..	994	716	66	16
12	Thalur	.. E.J.	190	...	430	233	25	...
44	Thippersanal	... E.J.	236	...	941	664	54	43
63	Thondihal	... E.J.	514	...	1,212	523	244	12

COMMUNITIES		Total literates	LANGUAGES					Special features	MAP INDEX		
Christians	Others		Urdu speakers	Telugu speakers	Marathi speakers	Kanarese speakers	Others		Zone	Segment	Map No.
10	11	12	13	14	15	16	17	18	19	20	1
...	180	10	840	2	2	37
..	49	27	13	851	7	P.S.	2	3	52
...	558	153	44	207	...	1,278	20	..	2	3	59
...	134	10	874	3	2	73
...	287	50	20	197	...	395	5	...	3	3	90
...	282	60	43	679	39	...	3	3	93
...	55	31	.	55	.	448	...	J.	1	4	26
...	182	29	25	624	2	3	51
...	197	.	2	44	•	271	2	...	2	4	75
...	886	299	121	183	..	1,782	4	.	3	3	88
...	417	158	43	391	..	741	40	P.S.	1	3	18
..	231	27	34	231	..	711	11	W.	2	2	36
..	602	84	48	220	.	1,224	21	P.S.	1	3	20
..	231	58	54	221	...	344	21	.	2	2	39
...	222	3	33	65	.	222	10	...	2	4	66
..	312	79	303	208	...	422	60	..	2	4	67
...	112	15	20	391	3	..	2	4	69
...	403	121	100	246	...	629	42	P.S.	3	3	94
...	231	71	88	92	.	462	10	...	3	3	95
...	193	110	10	984	1	1	6
...	172	21	430	1	2	12
...	180	12	22	104	..	794	21	...	2	2	44
...	433	249	10	144	...	1,056	2	P.S.	2	3	63

Map No.	Names of Villages, towns and cities.	Ilaqa.	NUMBER OF			DISTRIBUTION BY		
			Occupied houses	Shops and Workshops	Total population	Hindus	Harijans	Muslims
1	2	3	4	5	6	7	8	9
86	Thadkal	... E.J.	665	...	1,828	1,157	219	60
87	Thalbal	... E.J.	94	...	461	299	...	20
71	Uppaldinni	... E.J.	22	...	125	108	9	...
11	Virapur (Yalbarga)	... E.J.	36	...	142	100	12	2
30	Vangera	.. E.J.	341	...	1,287	408	243	70
58	Virapur	... E.J.	Deserted
74	Vatparvi	.. E.J.	167	...	500	175	39	75
83	Virapur (Kuknur)	... N.J.	379	...	1,009	411	36	28
1	Yalbarga	.. E.J.	1,126	...	3,508	1,653	249	456
28	Yusufnagar	.. E.J.	32	..	159
42	Yadyapur	.. E.J.	96	...	496	293	11	101
96	Yarehanchinhal	.. E.J.	362	..	1,566	570	18	72
98	Yarekutbinhal	.. E.J.	30	..	145	68	20	4
	Grand Total	..	22,649	..	83,458	40,170	7,853	7,269

VILLAGE LIST 1941 (1350 F.)

227

COMMUNITIES		Total literates	LANGUAGES					Special features	MAP INDEX		
Christians	Others		Urdu speakers	Telugu speakers	Marathi speakers	Kanarese speakers	Others		Zone	Segment	Map No.
10	11	12	13	14	15	16	17	18	19	20	1
...	892	872	50	141	...	1,637	...	U.(P.S)	3	3	86
..	142	26	20	142	...	299	.	W.	3	3	87
...	18	1	124	1	...	3	2	71
..	23	3	2	28	...	112	1	2	11
...	516	138	60	203	..	959	10	...	2	3	80
...	Deserted	2	2	58
...	211	11	75	425	3	2	74
...	534	132	18	311	...	679	1	...	3	2	83
...	1,150	395	456	263	26	2,463	300	W.U (P. S.)	1	1	1
...	159	159	2	2	28
...	91	38	51	213	.	232	2	2	42
..	905	301	72	126	...	1,367	...	P. S.	3	3	96
..	53	14	4	140	1	...	3	4	98
19	28,647	10,023	5,433	11,116	352	65,386	1,171	

Srl. No.	Ilaqas with the names of Jagirdars	No. of Villages, Towns &			
		Under 500		500-1,000	
		No.	Popula- tion	No.	Popula- tion
I	2	3	4	5	6
I	Diwani
II	Sarf-e-Khas
III	Paegah
IV	Exempted Jagirs				
1	Nawab Salar Jung Bdr.	50	13,676	27	20,469
2	Veer Paya Shanker Bharat Swamy	1	153
V	Non-Exempted Jagirs				
1	Shri Naidu Swami Guru Raghuvendar Swami	1	813
VI	Agrahars
VII	Maqtas				
1	Mr. Narhar Rao Guru	1	363
	Grand Total	52	14,192	28	21,282

(*) Includes (3) deserted villages in Exempted Jagirs

CITIES WITH INHABITANTS										Map No. of villages	Srl. No.	
1,000-2,000		2,000-5,000		5,000-10,000		10,000-OVER		TOTAL				
No.	Popu- lation	No.	Popu- lation	No.	Popu- lation	No.	Popu- lation	No	Popula- tion			
7	8	9	10	11	12	13	14	15	16	17	1	
...	I
...	II
..	III
												IV
17	23,293	7	19,267	1	5,424	102	82,129			1
...	1	153	56.		2
												V
...	1	813	16.		1
...			VI
												VII
...	1	363	13.		1
17	23,293	7	19,267	1	5,424	105	83,458	.		

VILLAGE LIST

TALUQ No. 101:—ALAMPUR.

NAMES OF VILLAGES IN ORDER OF THEIR NO. SHOWN IN THE TALUQ MAP.

TALUQ:—*Alampur.*

DISTRICT:—*Raechur*

Zone 1 Segment 1.

- 1 Alampur.
- 2 Bukkapur.
- 3 Utkur.
- 4 Upaipad.
- 5 Gundenla.
- 6 Bahrunpalli.
- 7 Jalalpad.

Zone 1 Segment 2.

- 8 Sulthanpur.
- 9 Rialampahad.
- 10 Singvar.

Zone 1 Segment 3.

- 11 Kasipur.
- 12 Basvapur.

Zone 1 Segment 4.

- 13 Bahrapur.

- 14 Imampur.
- 15 Boddipad.
- 16 Lingavai.
- 17 Koneri
- 18 Bhimvar.

Zone 2 Segment 1.

- 19 Kodveli.
- 20 Chagtur.

Zone 2 Segment 3.

- 21 Pallur.

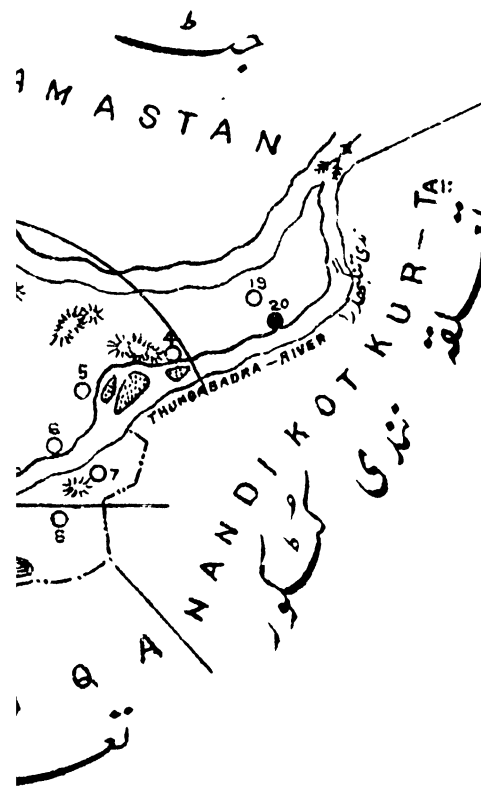
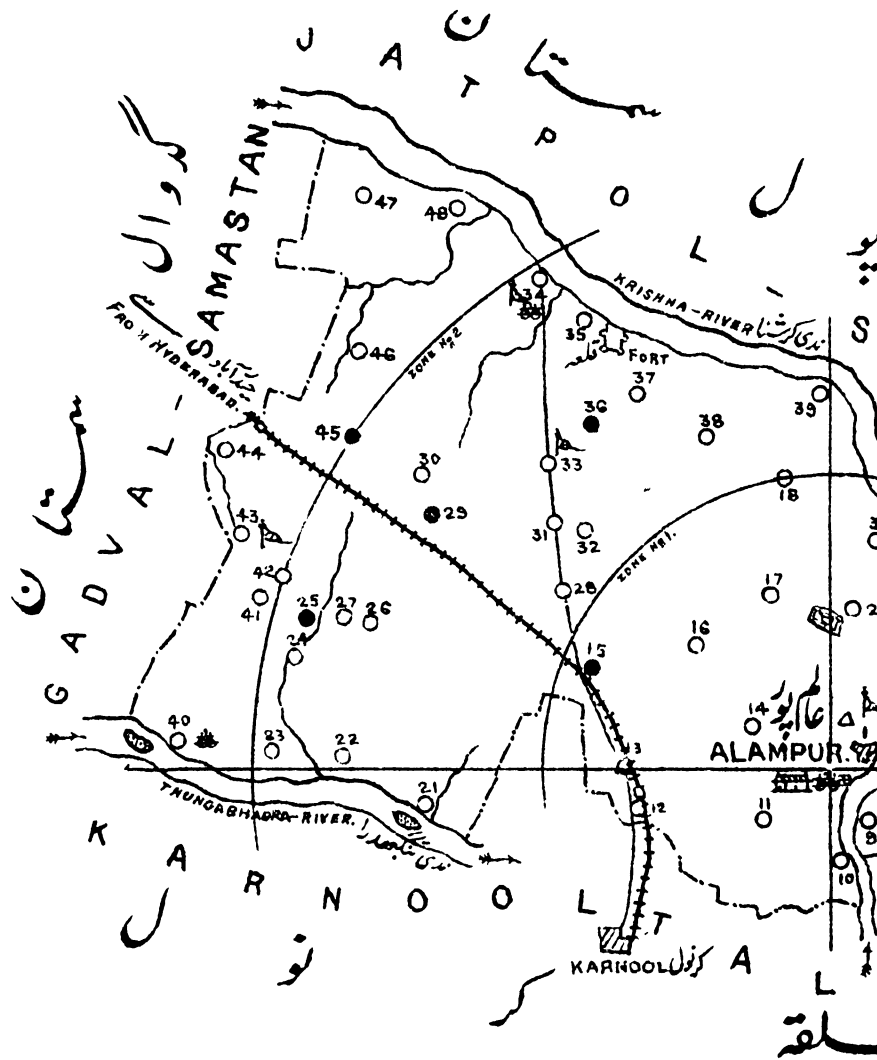
Zone 2 Segment 4.

- 22 Kalgota
- 23 Minnipad.
- 24 Bamkur.
- 25 Pusalpad.
- 26 Chinnapothalpad.
- 27 Peddapothalpad.
- 28 Ondveli.

- 29 Khanapur.
- 30 Itkialpad.
- 31 Kanchupad.
- 32 Amdialpad.
- 33 Thaksil
- 34 Maramungal.
- 35 Paragtur.
- 36 Shahalipur.
- 37 Seripalli.
- 38 Kiathur.
- 39 Yapaldevipad.

Zone 3 Segment 4.

- 40 Korvipad.
- 41 Gokalpad.
- 42 Chinipad.
- 43 Manupad.
- 44 Chandapur
- 45 Raemalkalkunta.
- 46 Jallapur.
- 47 Pallepur.
- 48 Chandur.



MAP OF THE
ALAMPUR TALUQA. No. 101

RAECHUR DISTRICT

No. 16

H.E.H. THE NIZAM'S DOMINIONS.



SCALE 4. MILES = 1 INCH

نقشہ

تعلقہ عالم پور

ضلع راجپور

ممالک محروسہ سرکار عالی

پیمانہ فی انچ (۴) میل

REFERENCE	علامات	توضیح
Town	●	تقسیمہ
Village	○	موضع
Jagir	⊙	چاکر آباد
Deserted	⊙	غیر آباد
Taluqa Boundary	---	حدود تعلقہ
District do	---	حدود ضلع
High Road	==	سڑک تعمیرات
Railway Station	⊕	ریلوے اسٹیشن
River and Stream	~	نہری و تالہ
Tank and Kivta	⊕	تالاب و کھنڈ
Police Station	⊕	پولیس اسٹیشن
Nizam's Post office	⊕	پست خانہ سرکار عالی
Inspection Bungalow	⊕	بنگلہ تفتیش
Market	⊕	بازار
Annual fair (Jatra)	⊕	جائزہ
Vis	⊕	مجلس
Fort	⊕	قلعہ
Hill	⊕	پہاڑ
zone	⊕	Segment
		Seg. 1 Seg. 2
Name of Village given where population is 2000 or above.		
1. Villages and Towns =	47 + 1 = 48	
2. Area =	232 Sq. Miles	
3. Population =	34,307	
4. Density per Sq. Mile =	148.	
5. Area Cultivated and Fallow =	87,104. a.	
6. Cultivated area per capita =	2.48. a.	

TALUQ HEADQUARTER:—ALAMPUR.

POPULATION:—5,703.

Map No.	Names of Villages, towns and cities.	Ilaqa	NUMBER OF			DISTRIBUTION BY			
			Occupied houses	Shops and Workshops	Total population	Hindus	Harijans	Muslims	
1	2	3	4	5	6	7	8	9	
1	Alampur	...	D.	1,236	..	5,703	2,241	693	2,478
32	Amdialpad	...	D.	89		400	150	122	171
2	Bukkapur	...	D.	127	.	606	281	113	262
6	Bahrupalli	..	D.	14	.	163	114	...	54
12	Basvapur	..	D.	127	...	500	82	180	265
13	Bahrapur	...	D.	146	...	664	216	146	257
15	Boddipad	...	D.		Deserted,			...	
18	Bhimvar	...	D.	127	...	595	214	112	261
21	Bamkur	...	D.	184	.	717	364	64	274
20	Chagtur	...	D.		Deserted				...
26	Chinnapothalpad	..	D.	200	...	584	362	120	86
42	Chinipad	...	D.	265		952	494	170	291
44	Chandapur	..	D.	30		197	128	9	60
48	Chandur	..	D.	73	...	440	233	76	121
5	Gundemla	...	D.	146	...	770	420	107	159
41	Gokalpad	...	D.	38	..	251	135	...	66
14	Imampur	...	D.	30		287	178	.	81
30	Itkialpad	...	D.	154	...	639	427	162	42
7	Jalalpad	...	D.	27	...	213	67	35	60
46	Jallapur	...	D.	479	...	1,253	803	309	124
11	Kasipur	...	D.	229	...	505	294	122	89
17	Koneri	..	D.	117	...	483	163	143	93
19	Kodveli	...	D.	277	...	686	465	175	40

COMMUNITIES		Total literates	LANGUAGES					Special features	MAP INDEX		
Christians	Others		Urdu speakers	Telugu speakers	Marathi speakers	Kanarese speakers	Others		Zone	Segment	Map No.
10	11	12	13	14	15	16	17	18	19	20	1
63	228	998	1991	8,281	18	888	25	U J (M Z) (P S) W.A.	1	1	1
17	...	21	39	888	1	32	2	4	32
..	...	18	49	581	8	18	1	1	2
...	..	2	4	119		45	1	1	6
...	28	12	65	858	4	65	18	P.S.	1	8	12
...	45	14	157	446	15	46	.	..	1	4	13
...	..		Deserted			1	4	15
...	8	20	61	414	12	100	8	P.S.	1	4	18
...	15	23	74	554	10	64	15	P.S.	2	4	24
...	Deserted		2	1	20
...	16	4	94	420	...	62	8	P.S.	2	4	26
48	9	9	81	709	12	194	6	P.S.	3	4	42
..	...	1	38	127	...	37	8	4	44
...	10	1	21	376	6	33	4	...	8	4	48
...	84	4	188	547	21	20	44	...	1	1	5
...	50	...	25	191	107	35	8	4	41
...	28	3	28	181	..	78	1	4	14
...	8	16	50	562	6	21		P.S.	2	4	80
...	54	5	54	60	7	95	1	1	7
...	17	89	124	1,000	9	108	17	P.S.	8	4	46
...	...	24	71	822	18	94	1	8	11
..	84	8	98	248	20	63	64	...	1	4	17
...	6	17	40	575	8	60	8	J.	2	1	19

Map No.	Names of Villages, towns and cities.	Ilaqa.	NUMBER OF		Total population	DISTRIBUTION BY		
			Occupied houses	Shops and Workshops		Hindus	Harijans	Muslims
1	2	3	4	5	6	7	8	9
22	Kalgota ..	D.	113		489	193	143	98
29	Khanapur ..	D.			Deserted			...
81	Kanchupad ..	D.	112		491	315	125	51
88	Kiathur ...	D.	581		1636	940	271	889
40	Korvipad ...	D.	490		1,172	868	111	171
16	Linganvari ..	D.	526	...	1,676	1,014	408	216
28	Minnipad ..	D.	115		492	299	135	58
84	Maramungal ...	D.	448	..	1,044	653	170	157
48	Manupad ...	D.	388	..	1,190	662	269	257
28	Ondveli ...	D.	481		1,750	1,045	494	182
21	Pallur ...	D.	490	...	1,126	563	287	278
25	Pusalpur ...	D.			Deserted			..
27	Peddapothalpad ..	D.	140		525	377	57	91
35	Pragtur ..	D.	440		1,074	786	144	135
47	Pallepad ...	N.J.	142		539	348	119	58
9	Rialampahad ...	D.	50	...	260	214	6	34
45	Raemalkalkunta ...	D.			Deserted		...	
8	Sulthanpur ...	D.	108		450	380	51	16
10	Singvar ...	D.	192	...	481	355	16	88
86	Shahalipur ...	D.	...		Deserted	
37	Seripalli ...	D.	174		465	370	48	47
93	Thaksil ...	D.	470	..	1,422	679	390	297
8	Utkur ...	D.	182	...	446	332	98	7
4	Upalpad ...	D.	143	..	477	298	83	7
89	Yapaldevipad ...	D.	140	...	482	445	84	8
	Grand Total	...	9,985	...	34,807	18,917	6,212	7,909

COMMUNITIES		Total literates	LANGUAGES					Special features	MAP INDEX		
Christians	Others		Urdu speakers	Telugu speakers	Marathi speakers	Kanarese speakers	Others		Zone	Segment	Map No.
10	11	12	13	14	15	16	17	18	19	20	1
...	10	3	108	243	...	93		.	2	4	22
...	Deserted			2	4	29
		2	51	425		15			2	4	31
20	16	213	289	1,291	16	40		P.S	2	4	38
...	22	257	171	988		68		w J (P.S)	3	4	40
...	32	142	282	1,314	16	108	...	P.S	1	4	16
.		3	58	135		99		...	1	4	23
...	64	227	157	790	...	53	44	w (P.S),J	2	4	34
..	2	21	257	869		62	2	P.S.	2	4	43
.	29	44	182	1,494		45	29	w (P.S)	2	4	28
.	48	481	178	857		63	28	v (P.S)	2	3	21
...		Deserted			2	4	25
...	.	2	91	357	..	77	2	4	27
...	9	39	135	844	6	87	2	A.U.	2	4	35
...	14	4	58	433		48	..	J.	3	4	47
6	...		20	206		34	1	2	9
..	Deserted			3	4	45
..	3	12	29	361	.	60		...	1	2	8
...	22	21	110	315		56	1	2	10
...	Deserted		2	4	36
...	5	29	52	400	.	13	...	U.	2	4	37
56	...	208	297	1,085	...	90	.	(P.S.)J.	2	4	33
...	9	...	16	422	.	8		...	1	1	3
...	89	3	89	298	...	90	1	1	4
...	3	445		34	2	4	39
210	1,059	2,345	5,820	25,066	213	2,896	312	

Srl. No.	Ilaqas with the names of Jagirdars	NO. OF VILLAGES, TOWNS &			
		UNDER 500		500-1,000	
		No.	Popula- tion	No.	Popula- tion
I	2	3	4	5	6
I	Diwani	23	6,985	13	7,743
II	Serf-e-khas
III	Paegah
IV	Exempted Jagirs
V	Non-Exempted Jagirs				
1	Ilaqa Chander Shenkar Reddi Saheb	1	539
VI	Maqthas
	Grand Total	23	6,985	14	8,282

* Includes (6) deserted villages in Diwani.

CITIES WITH INHABITANTS										Map No. of villages	Sri. No.
1,000-2,000		2,000-5,000		5,000-10,000		10,000-OVER		TOTAL			
No.	Popu- lation	No.	Popu- lation	No.	Popu- lation	No.	Popu- lation	No.	Popula- tion		
7	8	9	10	11	12	13	14	15	16	17	18
10	13,337	1	5,703	47	33,768	.	I
...	II
...	III
...	IV
...	1	539	47.	V
...	VI
10	13,332	1	5,703	48	34,307	...	

VILLAGE LIST

TALUQ No. 101 (*a*):—GADVAL.

NAMES OF VILLAGES ACCORDING TO THEIR NO. SHOWN IN THE TALUQ MAP.

TALUQ:—*Gadval Samasthan*DISTRICT:—*Raechur.*

Zone 1 Segment 1.	38 Rialampad.	82 Kalurthimmandoddi.
1 Gadval (Rly. St.)	39 Marlabid.	83 Umthial.
2 Yankampet.	40 Kothalgidda.	84 Kondapur.
	41 Dharur	85 Alwalpur.
Zone 1 Segment 2.	Zone 2 Segment 4.	Zone 4 Segment 2.
3 Mulkalpalli.	42 Dornal.	86 Amdialpad.
4 Jamiched.	43 Mannapur.	87 Aeja (Amravai)
5 Maelcharu.	44 Palcharla.	88 Kalkuntlu.
6 Podur (Rly. St.)	45 Chinthreval.	89 Aeja (Boddipad.)
Zone 1 Segment 3.	Zone 3 Segment 2.	90 Paepad.
7 Kakulvar.	46 Bochchuvirapur.	91 Madur.
8 Jallarbanda.	47 Karpakla.	92 Budmaras.
9 Parmal.	48 Rajesrigarlapad.	93 Vaddapalli.
10 Gonpad.	49 Mangampet.	94 Thurapgarlapad.
11 Sungal.	50 Borveli.	95 Rajol.
Zone 1 Segment 4.	51 Dharmaram.	96 Mandaldini.
12 Athmakur.	52 Vemla.	97 Konkal.
13 Rekalpalli.	53 Batladini.	98 Peddathandrapad.
Zone 2 Segment 2.	54 Naraenpur.	99 Thummela.
14 Birol.	55 Valur.	Zone 4 Segment 3.
15 Gurrangadda.	56 Koldini.	100 Mandoddi.
16 Basvapur.	57 Jallardini.	101 Nasnur.
17 Thimmapur.	58 Rampur	102 Pacharla.
18 Basraecheru.	59 Chagapur.	103 Thungal.
19 Sasnuli.	60 Shahbad.	104 Uppal.
20 Kundor	61 Vavelal.	105 Chinnathandrapad.
21 Mugalravalcheru.	62 Yapdini.	106 Madikonda.
22 Gopaldini	63 Julekal.	107 Othnur.
23 Patandoddi.	Zone 3 Segment 3.	108 Chagdoni.
24 Mungal	64 Venkatapur.	109 Matdoddi.
25 Itkial (Rly. St.)	65 Jirdoddi.	110 Kancharla.
26 Peddadini.	66 Satharla.	111 Nandini.
27 Udandapur.	67 Vitlapur.	Zone 5 Segment 2.
Zone 2 Segment 3.	68 Thumkunta.	112 Parmatigarlapad.
28 Mallamdoddi.	69 Aeja.	Zone 5 Segment 3.
29 Yalkur.	70 Nagardoddi.	113 Chinnadhanvada.
30 Palvai	71 Kurthiravalcheru.	114 Peddadhanvada.
31 Cherlagarlapad.	72 Bingidoddi.	115 Venisompur.
32 Yadalgadam.	73 Thatikunta.	116 Kiasvaram.
33 Maladkal	74 Devbanda.	117 Pulekal.
34 Adviravalcheru.	75 Thipatlamarsu.	118 Kadaknur.
35 Dharur (Amarvai.)	76 Madalbanda.	119 Sindhnur.
36 Dharur (Boddipad.)	77 Pinchkalpad.	120 Thothinaendoddi.
37 Bijvar.	78 Ghat.	121 Boyalgudam.
	79 Rayapur.	
	80 Alur.	
	81 Thummalcheru	

GADVAL SAMASTHAN

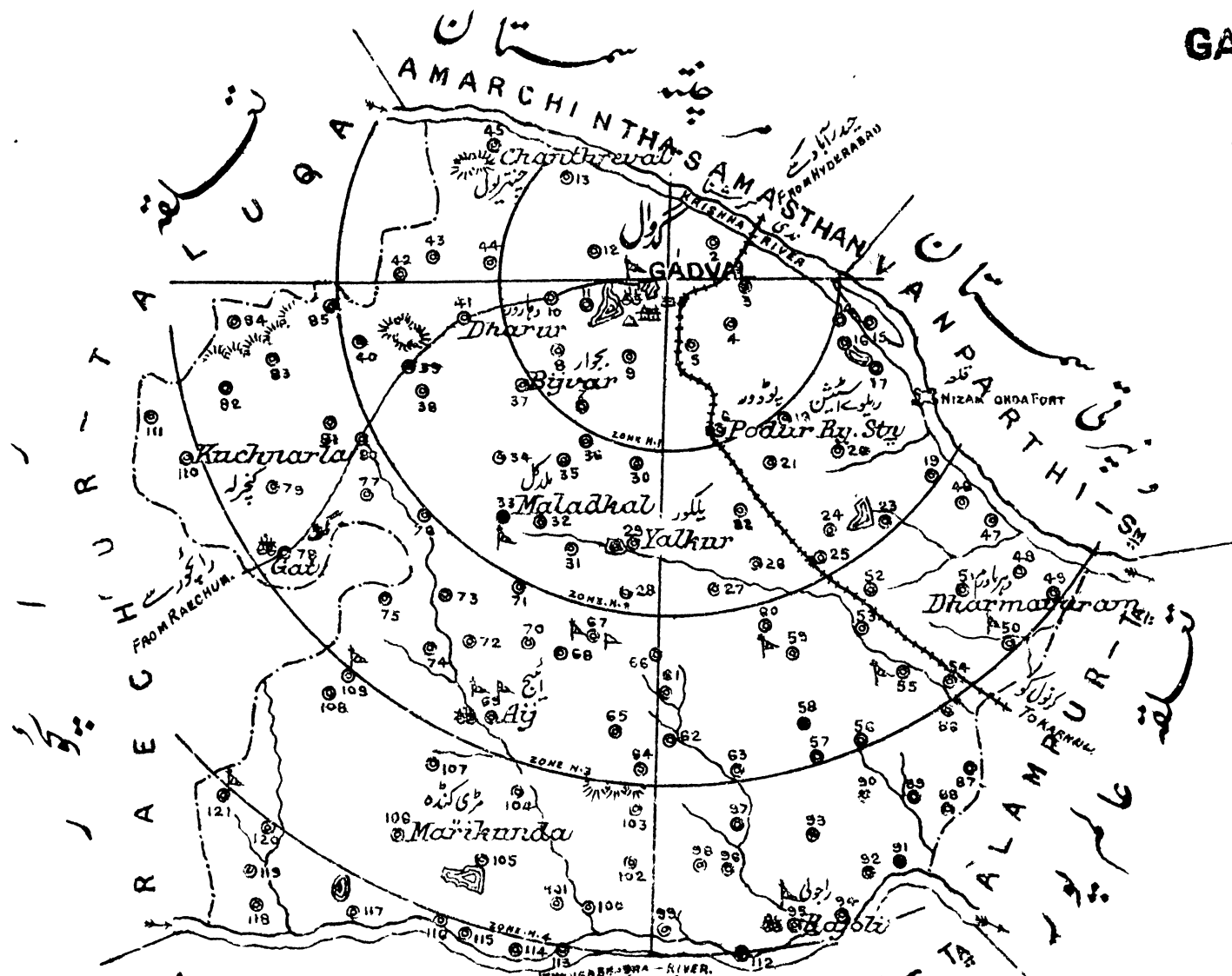
RAECHUR DISTRICT

H.E.H. THE NIZAM'S DOMINIONS.



نقشہ
گدوال سمستان
ضلع راجور
ممالک محروسہ سکسور کا علاقہ

بیانیہ فی انچ (1:63,360)



REFERENCE	علامات	تصنیف
Town	□	تصنیف
Port	□	تصنیف
Jagir	□	تصنیف
Deserted	●	تصنیف
Taluqa Boundary	---	تصنیف
High Road	---	تصنیف
River and Stream	~	تصنیف
Railway Station	+	تصنیف
Tank and Kirta	○	تصنیف
Police Station	△	تصنیف
Nizam's Post office	⊞	تصنیف
Inspection Bungalow	⊞	تصنیف
Market	⊞	تصنیف
Annual Fair (Jatra)	⊞	تصنیف
Urs	⊞	تصنیف
Hill	⊞	تصنیف

zone (○) Segment
Name of Village given where population is 2000 or above

- Villages and Towns = 119 + 2 = 121
- Area = 617.5 Sq. Miles
- Population = 1,29,618
- Density per Sq. Mile = 159.
- Area cultivated and Fallow = 3,16,811 acres
- Cultivated area per capita = 1.9 acres.

TALUQ HEADQUARTER:—GADVAL.

POPULATION:—14,716.

Map No.	Names of Villages, towns and cities.	Haqa	NUMBER OF		Total population	DISTRIBUTION BY		
			Occupied houses	Shops and Workshops		Hindus	Harijans	Muslims
1	2	3	4	5	6	7	8	9
12	Athmakur .. <i>Madanpalli</i> <i>Ergivanipalli</i> <i>Peddapad</i>	S.	290	.	1,210	760	391	16
34	Adviravalcheru . <i>Nethivanipalli</i>	S.	122	...	447	364	11	...
69	Aeja .. <i>Thippathral</i> <i>Kondapur</i> <i>Faridpur</i> <i>Ikhiaspur</i> <i>Bandameduthummapur</i>	S.	1,566	.	5,866	4,383	728	658
80	Alur	S	308	.	1,584	1,020	271	15
85	Alwalpur	S	379		1,604	1,274	322	8
86	Amaralpad	S.	189		628	381	57	33
87	Aeja (Amarvai)	S.	233	...	851	550	90	167
89	Aeja (Boddipad)	S	146	..	448	316	102	30
14	Birol <i>Lathipur</i>	... S.	295	...	1,213	781	175	231
16	Basvapur	.. S.	35	...	158	158
18	Basraecheru <i>Ananthapur</i>	... S	561	...	1,809	1,186	246	361
87	Bijvar	.. S.	638	...	2,444	1,857	518	37

COMMUNITIES		Total literates	LANGUAGES					Special features	MAP INDEX		
Christians	Others		Urdu speakers	Telugu speakers	Marathi speakers	Kanarese speakers	Others		Zone	Segment	Map No.
10	11	12	13	14	15	16	17	18	19	20	1
7	36	2	23	762	22	399	4		1	4	12
	72	...	18	414	.	15	...		2	3	34
68	29	189	390	4,574	44	829	39	J.	3	3	69
	278	45	53	1,220	31	280		J	3	3	80
	..	100	61	1,075	38	430	..	J.W.	3	3	85
144	13	27	13	389	7	178	41	.	4	2	86
27	17		25	650	58	102	16	..	4	2	87
			7	346		102	4	2	89
...	26	4	226	799	9	179		...	2	2	14
...	..	2	.	151	2	2	16
...	16	73	53	1,489	7	260	2	2	18
9	23	28	35	1,746	40	619	4	...	2	3	37

Map No.	Names of Villages, towns and cities.	Ilaga	NUMBER OF		Total population	DISTRIBUTION BY		
			Occupied houses	Shops and Workshops		Hindus	Harijans	Muslims
1	2	3	4	5	6	7	8	9
	<i>Makalsompalli</i>							
	<i>Olgepalli</i>							
	<i>Dasarpalli</i>							
46	Bochchuvirapur	S.	94	...	228	215	...	13
50	Borveli	...	280	...	888	554	204	5
58	Batladini	...	42	...	215	130	55	10
72	Bingidoddi	...	189	...	693	626	68	...
92	Budmaras	..	92	..	308	270	25	13
121	Boyalgudam	...	329	...	1,700	1,319	88	34
	<i>Lingapur</i>							
	<i>Basapur</i>							
31	Cherlagarlapad	..	96	..	369	301	368	
45	Chinthreval	..	573	..	2,558	1,628	760	106
	<i>Bhampur</i>							
	<i>Peddapad</i>							
	<i>Peddachanthreval</i>							
	<i>Revalpalli</i>							
	<i>Nimononpalli</i>							
	<i>Chagapur</i>							
59	Chagapur	S.	374	...	1,222	820	279	123
	<i>Bureddepalli</i>							
105	Chinnathandrapad	..	211	...	938	594	320	5
108	Chagdoni	...	424	...	1,542	1,149	8	74
	<i>Kothhapalli</i>							

COMMUNITIES		Total literates	LANGUAGES					Special features	MAP INDEX		
Christians	Others		Urdu speakers	Telugu speakers	Marathi speakers	Kanarese speakers	Others		Zone	Segment	Map No.
10	11	12	13	14	15	16	17	18	19	20	1
...	.	1		216	..	12	3	2	46
	25	666	...	222	...	J.	3	2	50
20	182	..	78	3	2	53
...	4	48	2	627	...	69	3	3	72
...	...	2	9	279	...	20	4	2	92
...	19	22	77	1,420	11	104	88	J.	5	3	121
..		22	..	308	..	68	..	.	2	3	81
3	61	22	1	1728	49	777	3	J.	2	4	45
...	...	5	101	819	7	295	3	2	59
...	19	10	17	595	3	328	4	3	105
297	19	49	125	1,198	15	5	199	J.	4	3	108

Map No	Names of Villages, towns and cities	Ilaqa.	NUMBER OF			DISTRIBUTION BY		
			Occupied houses.	Shops and Workshops	Total population	Hindus	Harijans	Muslims
1	2	3	4	5	6	7	8	9
	<i>Anthampalli</i>							
	<i>Sirinonpalli</i>							
113	Chinnadhanvada	S.	83	...	217	100	16	14
85	Dharur (Amarvai)	S.	295	...	790	524	247	17
	<i>Sidnonpalli</i>							
	<i>Manglonpalli</i>							
42	Dornal	S.	35	...	228	121	94	...
41	Dharur	S.	682	...	2,666	1,459	796	242
	<i>Jampalli</i>							
	<i>Bureditipalli</i>							
	<i>Chanreddypalli</i>							
36	Dharur (Boddipad)	S.	24	...	97	91	6	...
51	Dharmaram	S.	372	...	2,370	1,771	503	67
	<i>Bochhavenganapalli</i>							
74	Devbanda	S.	33	...	111	109	...	1
1	Gadval (Rly. St.)	S.	4,644	...	14,716	9,433	1,137	3,781
	<i>Koththapalli</i>							
	<i>Changonpalli</i>							
	<i>Dudorpalli</i>							
	<i>Sittiagarhar</i>							
10	Gonpad	S.	144	..	572	249	104	219
15	Gurramgadda	S.	80	...	347	234	110	2
22	Gopaldini	S.	112	...	363	272	60	...

COMMUNITIES		Total literates	LANGUAGES					Special features	MAP INDEX		
Christians	Others		Urdu speakers	Telugu speakers	Marathi speakers	Kanarese speakers	Others		Zone	Segment	Map No.
10	11	12	13	14	15	16	17	18	19	20	1
76	11	12	61	101		17	38	...	5	3	113
...	2	22	10	530	...	250	2	3	35
...	13	8	11	122	...	95	2	4	42
20	49	160	232	1,470	5	799	60	W.	2	3	41
...	92	...	5	2	3	36
...	29	225	35	1,696	12	577	50	...	3	2	51
...	1	1	1	110	3	3	74
99	266	2,263	3,784	9,541	70	1,237	84	W.	1	1	1
...	...	1	115	351	...	103	1	3	10
...	1	3	...	236	...	111	2	2	15
22	9	11	8	280	...	64	11	...	2	2	22

Map No.	Names of Villages, towns and cities.	Ilaqa.	NUMBER OF		Total population	DISTRIBUTION BY		
			Occupied houses	Shops and Workshops		Hindus	Harijans	Muslims
1	2	3	4	5	6	7	8	9
78	Ghat <i>Gangimandoddi</i> <i>Salkapur</i>	S.	1,132	...	8,584	2,614	412	419
25	Itkial (Rly. St.) <i>Nakkalpalli</i> <i>Koththadeverpalli</i> <i>Sivnampalli</i>	S.	418	.	1,465	1,120	271	46
4	Jamched <i>Venkatampalli</i>	S.	215	...	1,013	587	300	74
8	Jallarbanda <i>Marlapalli</i>	S.	35		239	207	25	...
57	Jallardim	S.	92		343	255	78	7
63	Julekal <i>Jakireddypalli</i>	S.	244	..	760	557	180	17
65	Jirdoddi	.. S.	68	..	356	243	95	18
7	Kakulvar	J.	165	...	594	370	185	21
20	Kundor <i>Jamkalpalli</i>	.. S.	387	...	1,287	1,040	205	25
40	Kothalgidda	... J.	75	...	313	208	100	5
47	Karpakla	... S.	32	.	232	195	35	2
56	Koldini	S.	170	..	410	319	40	47
71	Kurthiravalcheru	S.	115	...	473	320	146	7
82	Kalurthimmandoddi	S.	97	...	409	208	171	16

COMMUNITIES		Total literates	LANGUAGES					Special features	MAP INDEX		
Christians	Others		Urdu speakers	Telugu speakers	Marathi speakers	Kanarese speakers	Others		Zone	Segment	Map No.
10	11	12	13	14	15	16	17	18	19	20	1
...	189	450	284	2,716	46	513	25	J.W.	3	3	78
28	...	16	35	1,129	7	280	14	...	2	2	25
...	52	5	106	590	6	311	1	2	4
...	7	4	...	209	4	26	1	3	8
...	3	1	2	260	...	81	3	2	57
...	6	6	17	560	1	182	3	2	63
...	...	2	15	244	..	97	3	3	65
...	18	3	33	381	...	180	1	3	7
...	17	17	28	1,048	2	209	2	2	20
...	...	13	...	210	...	103	2	3	40
...	1	196	...	35	3	2	47
...	4	7	39	325	...	46	3	2	56
...	...	19	4	322	...	147	3	3	71
...	19	11	6	224	...	179	3	3	82

Map No.	Names of Villages, towns and cities.	Ilaga	NUMBER OF		Total population	DISTRIBUTION BY			
			Occupied houses	Shops and Workshops		Hindus	Harijans	Muslims	
1	2	3	4	5	6	7	8	9	
84	Kondapur	...	S.	159	...	658	418	220	20
88	Kalkuntlu	..	J.	68	...	294	201	64	29
97	Konkal	..	S.	206	...	860	711	105	21
110	Kancharla	..	S.	675	...	2,011	1,486	319	46
	<i>Yersandoddi</i>								
	<i>Sompur</i>								
	<i>Mallapur</i>								
	<i>Sulthanpur</i>								
	<i>Sidanpalli</i>								
116	Kiasvaram	..	S.	115	...	463	313	138	12
118	Kadaknur	...	J.	94	...	225	187	8	25
8	Mulkalpalli	...	N J.	202	...	716	585	105	26
	<i>Thelgonpalli</i>								
	<i>Thurkonpalli</i>								
	<i>Nadiagarhar</i>								
5	Maelcharu	..	S.	188	...	675	380	105	7
21	Mogalavalcheru	..	S.	75	...	241	107	86	23
24	Mungal	...	S.	184	...	606	423	130	53
28	Mallamdoddi	...	S.	160	...	641	641
38	Maladkal	..	S.	657	...	2,548	2,008	452	11
	<i>Siasampalli</i>								
	<i>Peddadoddi</i>								
89	Marlabid	...	S.	190	...	978	620	304	13

COMMUNITIES		Total literates	LANGUAGES					Special features	MAP INDEX		
Christians	Others		Urdu speakers	Telugu speakers	Marathi speakers	Kanarese speakers	Others		Zone	Segment	Map No.
10	11	12	13	14	15	16	17	18	19	20	1
...	...	1	20	488	..	200	8	8	84
..	...	6	25	202	..	67	4	2	88
...	23	...	89	712	...	109	4	2	97
...	160	66	188	1,489	18	821		...	4	8	110
...	10	814	...	199	5	2	116
...	5	3	24	190	.	11	5	2	118
...	...	6	22	588		106	1	2	8
188	...	1	64	885	24	109	98	...	1	2	5
...	25	...	41	111	...	89	2	2	21
...	...	91	48	425	...	188	2	2	24
...	...	14	...	641	2	3	28
16	66	76	69	2,005	16	456	8	J.	2	8	93
41	...	6	28	622	...	813	20	...	2	8	99

Map No.	Names of Villages, towns and cities.	Ilaqa.	NUMBER OF		Total population	DISTRIBUTION BY		
			Occupied houses	Shops and Workshops		Hindus	Harijans	Muslims
1	2	3	4	5	6	7	8	9
48	Mannapur <i>Gurronpalli</i>	... J.	170	...	801	490	231	60
49	Mangampet	... N J	22	...	80	68	...	17
76	Madidalbanda	... S.	383	..	1,880	1,144	325	39
91	Madur	.. S.	190	...	617	415	115	84
96	Mandaldini	... S	129	..	435	300	99	6
100	Mandoddi	... S.	189	...	966	662	58	39
106	Madikonda <i>Bhumpur</i>	.. S.	557	...	2,261	1,697	372	161
109	Matdoddi <i>Thummalpalli</i> <i>Machonpalli</i>	.. S.	264	...	1,122	792	281	1
54	Naraenpur	.. S.	103	..	365	296	23	34
70	Nagardoddi	.. S.	188	...	801	509	223	18
101	Nasnur	... N J.	50	...	215	173	38	4
111	Nandini	... S.	191	...	787	570	100	41
107	Othnur <i>Ergivanipalli</i> <i>Sankapur</i>	... S.	412	...	1,483	1,168	187	92
6	Podur (Rly. St) <i>Yerrapalli</i> <i>Patanpalli</i> <i>Janganpalli</i>	... S.	1,977	...	3,276	2,128	280	308

COMMUNITIES		Total literates	LANGUAGES					Special features	MAP INDEX		
Christians	Others		Urdu speakers	Telugu speakers	Marathi speakers	Kanarese speakers	Others		Zone	Segment	Map No.
10	11	12	13	14	15	16	17	18	19	20	1
2	18	20	41	482	45	232	1	...	2	4	43
...	17	63	3	2	49
46	926	78	32	1,341	7	476	24	...	3	3	76
...	3	29	82	417	...	118	4	2	91
27	3	.	21	301	...	100	13	...	4	2	96
199	8	..	37	669	49	60	151	..	4	3	100
...	31	39	70	1,799	17	375	4	3	106
48	..	13	16	797		284	25	...	4	3	109
12	..	13	35	298	...	25	7	...	3	2	54
51	...	33	36	510		229	26	...	3	3	70
..			2	174	...	39	4	3	101
14	62	50	52	577	..	101	57		4	3	111
19	17	20	99	1,169	6	190	19	J	4	3	107
142	423	461	183	2,630	1	433	29	J.	1	2	6

Map No.	Names of Villages, towns and cities.	Ilaqa.	NUMBER OF		Total population	DISTRIBUTION BY		
			Occupied houses	Shops and Workshops		Hindus	Harijans	Muslims
1	2	3	4	5	6	7	8	9
	<i>Kondapalli</i>							
	<i>Raipalli</i>							
	<i>Virapur</i>							
9	Parmal ..	N.J.	272	.	931	695	166	53
	<i>Nandevanpalli</i>							
23	Patandoddi ..	S.	184	..	830	659	137	21
26	Peddadini ..	J.	208	...	722	535	150	33
30	Palvai ..	S.	445	...	1,411	840	363	181
	<i>Pavanpalli</i>							
	<i>Peddapalli</i>							
44	Palcharka	S	184	.	720	458	236	8
	<i>Sompur</i>							
	<i>Chinnipad</i>							
77	Pinchikalpad	S	273		952	634	204	56
90	Paepad	S.	243		867	634	104	67
98	Peddathandrapad ..	S.	192		601	427	81	18
102	Pacharla ...	S.	160		810	600	150	56
112	Parmatigarlapad ..	S.	21		71	67	...	4
114	Peddadhanvada	S.	157	..	507	327	2	12
117	Pulekal ..	S.	283	..	1,012	794	116	56
	<i>Rajapur</i>							
	<i>Benhalli</i>							
13	Rekalpalli ...	N.J.	140	...	613	380	170	5

COMMUNITIES		Total literates	LANGUAGES					Special features	MAP INDEX		
Christians	Others		Urdu speakers	Telugu speakers	Marathi speakers	Kanarese speakers	Others		Zone	Segment	Map No.
10	11	12	13	14	15	16	17	18	19	20	1
...	17	80	41	672	10	207	1	..	1	3	9
...	13	24	30	661	...	139	2	2	23
4	...	11	29	519	...	174	...	J.	2	2	26
4	3	179	66	944	2	377	2	...	2	3	30
...	23	13	22	455	.	213	2	4	44
.	58	11	72	649	16	215	.	.	3	3	77
57	5	28	76	625	22	115	29	.	4	2	90
62	13	32	18	576	.	.	7	.	4	2	98
...	4	22	44	611	1	154	.	..	4	3	102
...	...	1	4	67	5	2	112
154	12	4	23	370	3	3	108	...	5	3	114
46	...	56	12	850	7	120	23	J.	5	3	117
7	51	6	3	443	...	160	7	...	1	4	13

Map No.	Names of Villages, towns and cities.	Ilaga	NUMBER OF		Total population	DISTRIBUTION BY			
			Occupied houses	Shops and Workshops		Hindus	Harijans	Muslims	
1	2	3	4	5	6	7	8	9	
	<i>Gantipalli</i>								
38	Rialampad	...	S.	298	...	1,146	804	292	50
	<i>Oblonpalli</i>								
48	Rajesrigarlapad	.	J.	187	...	489	278	60	101
58	Rampur	..	J	403	.	1,716	1,314	255	145
	<i>Thimmajipalli</i>								
79	Rayapur	...	S	146	...	645	518	127	...
	<i>Joganghat</i>								
95	Rajol	...	S.	1,863	..	4,710	3,674	395	441
	<i>Thummalpalli</i>								
11	Sungal	.	S.	82	.	253	45	203	...
19	Sasnuli	.	S	237	.	762	568	172	17
	<i>Shekhpalli</i>								
	<i>Davaspalli</i>								
60	Shahbad	.	S.	355	.	976	752	176	38
	<i>Changepalli</i>								
66	Satharla	...	S.	248	.	734	478	175	81
119	Sindhur	..	S.	331	.	934	623	60	29
	<i>Koththapalli</i>								
17	Thimmapur	...	S.	249	...	919	759	145	8
	<i>Kondapat</i>								
	<i>Yakhthapur</i>								
	<i>Yerrapalli</i>								

COMMUNITIES		Total literates	LANGUAGES					Special features	MAP INDEX		
Christians	Others		Urdu speakers	Telugu speakers	Marathi speakers	Kanarese speakers	Others		Zone	Segment	Map No.
10	11	12	13	14	15	16	17	18	19	20	1
...	8	105	59	808	16	249	18	...	2	8	38
...	...	24	74	279		61	25	...	8	2	48
...	2	98	95	1,419	2	260	8	2	58
...	..	4	...	513	...	127	8	8	79
117	88	767	66	4,088	8	499	109	J.	4	2	95
...	5	2	...	86	8	209	1	8	11
...	5	25	19	470	...	278	2	2	19
6	4	1	29	760	2	182	3	...	8	2	60
...	...	2	74	481	...	179		..	8	8	66
210	12	20	19	724	15	161	15	...	5	8	119
..	12	4	4	760	...	155	2	2	17

Map No.	Names of Villages, towns and cities.	Ilaga.	NUMBER OF			DISTRIBUTION BY		
			Occupied houses	Shops and Workshops	Total population	Hindus	Harijans	Muslims
1	2	3	4	5	6	7	8	9
68	Thumkunta	.. S.	169	..	566	316	171	79
73	Thatikunta	... S.	211	...	760	548	144	58
75	Thipatlamarsu	... S.	113	...	582	429	153	...
81	Thummalcheru	. S.	149	...	603	490	72	24
	<i>Bassapur</i>							
94	Thurapgarlapad	. S.	63	..	220	125	68	2
99	Thummela	... S.	179	...	821	604	211	6
108	Thungal	... S.	483	...	1,100	707	304	18
120	Thothinaendoddi	... S.	335	.	941	713	32	22
	<i>Mogivanipalli</i>							
27	Udandapur	.. S.	316	..	868	563	228	65
83	Umthial	... S.	184	...	578	290	145	2
	<i>Melgadh</i>							
	<i>Rangapur</i>							
104	Uppal	. S.	499		1,103	799	247	9
52	Vemla	.. N J	441	.	1,817	1,010	267	40
	<i>Kodandapur.</i>							
55	Valur	... S.	390	.	1,254	864	263	...
61	Vavelal	... S.	144	...	595	461	45	9
62	Vapdini	.. S.	301	...	1,221	1,001	197	9
	<i>Gurdoddi</i>							
	<i>Kurvapalli</i>							
64	Venkatapur	... J.	146	...	419	326	87	6

COMMUNITIES		Total literates	LANGUAGES					Special features	MAP INDEX		
Christians	Others		Urdu speakers	Telugu speakers	Marathi speakers	Kanarese speakers	Others		Zone	Segment	Map No.
10	11	12	13	14	15	16	17	18	19	20	1
...	..	14	98	297		171	2	3	68
...	10	6	57	549	9	145	3	3	73
...	...	16	...	429	...	153	3	3	75
..	17	24	34	418	..	151	3	3	81
25	...	2	3	128	2	...	87	.	4	2	94
...	...	5	6	605	...	210		...	4	2	99
...	71	6	50	713	13	324	4	3	103
119	55	25	23	815	11	33	59	..	5	3	120
12		30	61	571	.	230	6		2	2	27
	126	9	7	301	.	265	3	3	83
..	48	28	34	601	20	448		...	4	3	104
...	..	55	36	1,011	..	270		...	3	2	52
109	18	20	...	1,014	46	170	24	...	3	2	55
80	...	10	9	534		52	3	2	61
14	..	31		1,112	3	89	7	.	3	2	62
..	...	25	2	328	...	89	3	3	64

Map No.	Names of Villages, towns and cities.	Ilaqa	NUMBER OF		Total population	DISTRIBUTION BY		
			Occupied houses	Shops and Workshops		Hindus	Harijans	Muslims
1	2	3	4	5	6	7	8	9
	<i>Kishtapur</i>							
67	Vitlapur ...	S.	174	...	517	458	18	46
	<i>Chippadoddi</i>							
98	Vaddapalli ...	S.	324	..	826	714	94	18
115	Venisompur ...	S.	88	...	256	208	14	24
2	Yankampet ...	S	64	...	411	329	82	...
29	Yalkur ...	S.	615	...	2,470	1,776	492	158
	<i>Edulhalli</i>							
	<i>Nitpalli</i>							
82	Yadalgodam ..	S	29	...	186	94	42	...
	Grand Total		96,862	...	129,618	91,531	21,775	10,226

COMMUNITIES		Total literates	LANGUAGES					Special features	MAP INDEX		
Christians	Others		Urdu speakers	Telugu speakers	Marathi speakers	Kanarese speakers	Others		Zone	Segment	Map No.
10	11	12	13	14	15	16	17	18	19	20	1
...	...	25	85	465	...	17	8	3	67
...	...	21	11	719	...	96	4	2	98
...	10	25	30	210	...	16	5	3	115
...	...	5	...	378	...	33	1	1	2
89	5	164	113	1,780	31	502	44	...	2	3	29
...	...	19	...	93	...	85	8	...	2	3	32
2,984	8,152	6,783	8,771	94,690	914	23,517	1,726	

Srl. No.	Ilagas with the names of Jagirdars	NO. OF VILLAGES, TOWNS &				
		UNDER 500		500-1,000		
		No.	Popula- tion	No.	Popula- tion	
1	2	3	4	5	6	
I	Diwani	
II	Sar-fe-Khas	
III	Paegah	
IV	Exempted Jagirs	
V	Non-Exempted Jagirs	
VI	Samasthan					
1	Maha Rani Sabeha	37	10,711	48	36,356
	Grand Total		37	10,711	48	36,356

CITIES WITH INHABITANTS										Map No. of villages	Srl. No.
1,000-2,000		2,000-5,000		5,000-10,000		10,000-OVER		TOTAL			
No.	Popu- lation	No.	Popu- lation	No.	Popu- lation	No.	Popu- lation	No.	Popula- tion		
7	8	9	10	11	12	13	14	15	16	17	1
...	I
...	II
...	III
...	IV
...	V
...	VI
23	31,298	11	30,671	1	5,866	1	14,716	121	129,618	...	1
23	31,298	11	30,671	1	5,866	1	14,716	121	129,618		

