

DAMAGE BOOK

UNIVERSAL
LIBRARY

OU_214939

UNIVERSAL
LIBRARY

OSMANIA UNIVERSITY LIBRARY

Call No. 913.31 Accession No. 430 v.2.

Author Stein, M.A.

Title Ancient Khedon. 1907.

This book should be returned on or before the date last marked below.

ANCIENT KHOTAN

DETAILED REPORT OF ARCHAEOLOGICAL
EXPLORATIONS IN CHINESE TURKESTAN

CARRIED OUT AND DESCRIBED UNDER THE
ORDERS OF H.M. INDIAN GOVERNMENT BY

M. AUREL STEIN

INDIAN EDUCATIONAL SERVICE



VOL. II PLATES

OF

PHOTOGRAPHS, PLANS, ANTIQUES AND MSS.
WITH A MAP OF THE TERRITORY OF KHOTAN
FROM ORIGINAL SURVEYS

OXFORD

AT THE CLARENDON PRESS

1907

HENRY FROWDE, M.A.
PUBLISHER TO THE UNIVERSITY OF OXFORD
LONDON, EDINBURGH
NEW YORK AND TORONTO

LIST OF PLATES

PLATE

- I. Mauri-Tim Stupa, seen from south.
Ruined Stupa and mound of Mauri-Tim, seen from south-east.
- II. Fresco and stucco relief in small cella of shrine D. II, Dandan-Uiliq.
- III. Fresco from outer south wall of passage, shrine D. II, Dandan-Uiliq.
Frescoes on inner walls of passage, shrine D. II, Dandan-Uiliq, seen from south-east.
- IV. Frescoes on south wall of temple cella D. VI, Dandan-Uiliq.
Frescoes on inner south wall of passage, shrine D. vi, Dandan-Uiliq.
- V. Fresco on south wall of cella D. XII, Dandan-Uiliq.
Ruined cella D. XII, Dandan-Uiliq, after excavation.
- VI. Room N. i, first find-place of inscribed tablets, Niya Site, seen from north after excavation.
Room N. i, in ruined house N. I, Niya Site, seen from south before excavation.
- VII. North wall of hall in ruined house N. in, Niya Site, after excavation.
South wall in hall of ruined house N. III Niya Site, after excavation.
- VIII. Architectural wood-carving from ruined house N. VIII, Niya Site.
Ancient chair and other wood-carvings found in house N. III Niya Site.
- IX. Implements in wood and pottery, found in dwellings N. III v, vii, viii, Niya Site.
Ancient jar brought from Niya Site.
Wooden cupboard found in ruined dwelling N. Xi, Niya Site.
- X. Fresco in chapel E. ii, Endere Fort.
Underground room, with fireplace, in dwelling E. v, Endere Fort.
- XL Chinese sgraffito of A. D. 719, on wall of temple cella E. i, Endere Fort.
Chinese and Tibetan sgraffiti on west wall of hall E. iii, Endere Fort.
- XII. Tibetan sgraffiti on south wall of temple cella E. i, Endere Fort.
- XIII. Rawak Stupa and enclosing quadrangle, seen from south.
Relief sculptures, R. lxxii-R. lxxvii, on outer south-east wall, Rawak Stupa Court.
- XIV. Relief sculptures, R. xix-R. xxx, on inner south-east wall, Rawak Stupa Court.
- XV. Relief sculptures, R. xxxi-R. xliv, on inner and outer south-east wall, Rawak Stupa Court.
- XVI. Relief sculptures, R. xlv-R. liv, on outer south-east wall, Rawak Stupa Court.
- XVII. Relief sculptures, R. lv-R. lxx, on outer south-east wall, Rawak Stupa Court.
- XVIII. Relief sculptures, R. lxxi-R. lxxvii, at outer south corner, Rawak Stupa Court.
Bricks with marks from rampart, Ak-sipil.
Remains of stucco relief, R. lxxxv, with decorative halo, on outer passage wall, Rawak Stupa Court
- XIX. Plan of fort and ruined town of Tash-kurghan.
Plan of ruined mound, Karaklr-Tim, Pjalma.
Plan of ruined Stupa, Topa-Tim, near Kakshal Tati.

PLATE

- XX. Plan of ruined Stupa, Kurghan-Tim, Kashgar.
- XXI. Plan of Kizil-Debe mounds, Kashgar.
- XXII. Plan of Mauri-Tim Stupa ruins.
- XXIII. Map showing portions of Borazan and Tosalla tracts, Khotan oasis.
- XXIV. Plan of ruined site, Dandan-Uiliq.
- XXV. Plan of southern group of ruined buildings, DandSn-Uiliq.
- XXVI. Plan of ruined structures D. VI, D. vii, Dandan-Uiliq.
Plan of ruined shrine and house D. iv, D. v, Dandan-Uiliq.
- XXVII. Site Plan of ancient site beyond Niya river.
- XXVIII. Plan of ruined house N. I, ancient site beyond Niya river.
- XXIX. Ruined Stupa, ancient site beyond Niya river.
Sketch Plan of group of ruined dwellings N. II, ancient site beyond Niya river.
- XXX. Plan of ancient residence N. iii, ancient site beyond Niya river.
- XXXI. Plan of ruined dwelling N. iv, ancient site beyond Niya river.
- XXXII. Plan of ruined dwelling N. v, ancient site beyond Niya river.
- XXXIII. Plan of ruined dwelling N. vi, ancient site beyond Niya river.
Plan of ruined dwelling N. vii, ancient site beyond Niya river.
- XXXIV. Plan of northernmost group of ruins, ancient site beyond Niya river.
Plan of ruined house N. vii, ancient site beyond Niya river.
- XXXV. Plan of ruined dwelling N. IX, ancient site beyond Niya river.
- XXXVI. Plan of ruined fort, End ere Site.
- XXXVII. Ruined Stupa, Endere Site.
- XXXVIII. Plan of ruined quadrangle, Kara-dong Site.
- XXXIX. Plan of extant wall segment of ruined fortification, Ak-sipil.
- XL. Plan of ruined Vihara, Rawak.
- XLI. Pottery fragments from Moji and Kakshal Tati.
- XLII. Fragments of glazed pottery from Moji.
- XLIII. Terra-cottas from Yotkan.
- XLIV. Terra-cottas from Yotkan.
- XLV. Terra-cottas from Yotkan.
- XLVI. Terra-cotta figurines from Yotkan.
- XLVII. Terra-cotta figurines from Yotkan.
- XLVIII. Relief carvings in stone and ivory, mainly from Yotkan.
- XLIX. Seals in stone and metal from Yotkan, Niya Site, &c.
Sino-Kharosthi copper coins, mainly from Ystkan.
- L. Seals in stone, metal, &c, from Yotkan and other sites.

LIST OF PLATES

PLATE

- L I. Miscellaneous objects, chiefly in metal, from DandSn-Uiliq, Kara-dong, Hanguya, and other sites.
- L I I. Fragments of glassware and of miscellaneous ceramic and metal objects from Moji, Endere, &c.
- L I I I. Stucco relief of Buddha or Bodhisattva, from shrine D. II, Dandan-Uiliq.
- L I V. Stucco reliefs from wall decoration of shrines D. I, D. I I, Dandan-Uiliq.
- L V. Stucco reliefs from wall decoration of shrines D. I, D. II, Dandan-Uiliq.
- L V L. Stucco reliefs from wall decoration of shrines D. I, D. VI, D. X I I, DandSn-Uiliq.
- L V I I. Fragments of wall decoration in stucco relief, from shrine D. I, Dandan-Uiliq.
- L V I I I. Fragments of fresco paintings, with inscriptions, brought from Dandan-Uiliq.
Piece of fresco painting with inscription, from wall of shrine D. II, Dandan-Uiliq.
- L I X. Bortion of fresco painting on stucco, with inscription, from wall of shrine D. I I, Dandan-Uiliq.
Painted panel, from ruined dwelling, Dandan-Uiliq.
- L X. Obverse of painted panel D. viI. 6, from ruined dwelling, Dandan-Uiliq.
- L X I. Reverse of painted panel D. vii. 6, from ruined dwelling, Dandan-Uiliq.
- L X I I. Painted panels from shrine D. x, Dandan-Uiliq.
- L X I I I. Painted panel from shrine D. x, Dandan-Uiliq.
Obverse of painted panel from shrine D. iv, DandSn-Uiliq.
- L X I V. Painted panel from shrine D. x, Dandan-Uiliq.
- L X V. Painted panel from shrine D. iv, Dandan-Uiliq.
Fragment of painted bowl (inside), Dandan-Uiliq.
Fragment of lacquered bowl (inside), from rubbish-heap N. xv, Niya Site.
Painted post from D. I, Dandan-Uiliq.
- L X V I. Obverse of painted panel from shrine D. ii, Dandan-Uiliq.
Painted panel from dwelling D. vn, DandSn-Uiliq.
- L X V I I. Portion of painted panel from shrine D. vi, Dandan-Uiliq.
Painted panel from shrine D. I I, Dandan-Uiliq.
- L X V I I I. Carved wood panel from dwelling N. VIII, Niya Site.
Carved wooden chair from dwelling N. iii, Niya Site.
- L X I X. Carved double brackets in wood, from dwelling N. VIII, Niya Site.
- L X X. Legs of chairs and other wood carvings from Niya Site.
- L X X I. Clay seals of Kharosthi documents on wood, Niya Site.
- L X X I I. Clay seals of Kharosriit documents on wood, Niya Site.
- L X X I I I. Implements in wood, &c, mainly from Niya Site.
- L X X I V. Miscellaneous small objects and fragments in glass, metal, bone, &c, from Niya Site.
- L X X V. Portion of coloured rug from dwelling N. III, Niya Site.
- L X X V I. Samples of ancient fabrics in silk, cotton, felt, from Niya Site, Endere, Dandan-Uiliq, Tuga-dong.
- L X X V I I. Samples of ancient fabrics in silk and cotton, from Endere Temple.
- L X X V I I I. Painted tablet and fragments of stucco reliefs, from Endere ruins.

PLATE

- LXXXIX. Fresco fragment on stucco and ink sketches on paper, from Endere Temple.
- LXXX. Fragments of stucco reliefs from Kighillik, Ak-sipil.
- LXXXI. Head of colossal relief in stucco, from Rawak Stupa Court.
- LXXXII. Head of life-size relief in stucco, from Rawak Stupa Court.
Stucco relief from wall decoration of Rawak Stupa Court.
- LXXXIII. Head of life-size statue and decorative relief fragment in stucco, Rawak Stupa Court.
- LXXXIV. Heads of coloured reliefs in stucco, from Rawak Stupa Court.
- LXXXV. Relief head and bust in stucco (restored), from Rawak Stupa Court.
- LXXXVI. Relief figures of Buddha, in stucco, from decorative haloes of colossal statues, Rawak StQpa Court.
- LXXXVII. Plaques in stucco and other relief fragments from decorative haloes of statues, Rawak Stupa Court.
- LXXXVIII. Fragments of decorative pottery, from Afrasiyab Site, Samarkand.
- LXXXIX. Sino-Kharosthi, Indo-Scythian, and early Chinese coins from Yotkan, Niya, Rawak, and other sites.
- XC. Mediaeval Chinese and Muhammadan coins from Dandan-Uiliq, Yotkan, and other sites.
- XCI. Kharosthi documents on leather, from rubbish-heap N. xv, Niya Site.
- XCII. Kharosthi documents on leather, from rubbish-heap N. xv, Niya Site.
- XCIII. Kharosthi document on wooden tablet, Niya Site.
Kharosthi document on leather, from rubbish-heap N. xv, Niya Site.
- XCIV. Kharosthi document on rectangular double tablet, from N. xv, Niya Site.
Reverse of rectangular double tablet, unopened, containing Kharosthi document.
- XCv. Kharosthi document on rectangular double tablet, from N. xv, Niya Site.
Rectangular covering-tablet of Kharosthi document, Niya Site.
- XCVI. Kharosthi documents on rectangular tablets, Niya Site.
- XCvII. Kharosthi documents on oblong and rectangular tablets, from Niya Site.
- XCvIII. Kharosthi documents on double wedge tablets, from Niya Site.
- IC. Kharosthi documents on double wedge tablets, from Niya Site.
- C. Kharosthi documents on wedge tablets, from Niya Site.
- CI. Kharosthi documents on Takhti-shaped tablets, from Niya Site.
- CI I. Kharosthi records on oblong and stick-like tablets, from Niya Site.
- CIII. Kharosthi records on label- and irregular wedge-shaped tablets, Niya Site.
- CIV. Kharosthi documents on tablets, partly defaced ; specimens of wood from ancient fruit-trees, Niya Site.
- CV. Tablets with Kharosthi and Chinese records ; ancient writing implements, mainly from Niya Site.
- CVI. BrahmI and Chinese records on wood, from Dandan-Uiliq and Rawak.
- CVII. Leaf of some Mahayana work in Sanskrit, found in ruin D. III, Dandan-Uiliq.
- CVIII. Two leaves of Vajracchedika MS., in Sanskrit, found in ruin D. III, Dandan-Uiliq.

LIST OF PLATES

vii

PLAT*

- CIX. Leaf of a Buddhist Dharani, in Sanskrit, broken in two halves, found in Endere Temple.
Fragment of leaf, in Sanskrit, Dandan-Uiliq.
Fragment of leaf, in slanting Central Asian BrShmT and non-Sanskritic language, from Endere.
- CX. Leaf of a Buddhist canonical work, in non-Sanskritic language, found in ruin D. III, Dandan-Uiliq.
Fragment of document, in cursive Brahmi and non-Sanskritic language, found in ruin D. iii, Dandan-Uiliq.
- CXI. Two leaves from a roll containing portions of a Buddhist canonical work in non-Sanskritic language, from Endere Temple.
- CXII. Chinese records on wooden slips, found in ancient rubbish-heap N. xv, Niya Site.
- CXIII. Chinese records on wooden slips, found in ancient rubbish-heap N. xv, Niya Site.
- CXIV. Chinese records on wooden slips and a tablet, found in ancient rubbish-heap N. xv, Niya Site.
- CXV. Chinese records on paper, dated 781-783 A. D., from ruins D. v, D. vii, Dandan-Uiliq.
- CXVI. Chinese records on paper, two dated 787, 790 A.D., from ruins D. vii, D. VIII, D. IX, Dandan-Uiliq.
- CXVII. Portions of leaves of Salistamba-sutra, in Tibetan, found in Endere Temple.
- CXVIII. Two Buddhist poems, in Tibetan, found in Endere Temple.
Fragments of Tibetan texts on ritual, found in Endere Temple.
- CXIX. Judaeo-Persian document, brought from Dandan-Uiliq.

MAP OF KHOTAN AND ADJOINING REGIONS.




MAURI-TIM STŌPA, SEEN FROM SOUTH.

(See Chap. IV. sec. II.)




BLINDED STŌPA AND MOUND OF MAURI-TIM, SEEN FROM SOUTH-EAST.

(See Chap. IV. sec. II.)



FRESCO AND STUCCO RELIEF IN SMALL CELLA OF SHRINE D. II, DANDAN-ULIQ.

(See Chap. IX, sec. 18.)



FRESCO FROM OUTER SOUTH WALL OF PASSAGE,
SHRINE C. II, DANDĀN-ULIQ.

(See Chap. IX, sec. II.)

(SCALE ONE-EIGHTH OF ORIGINAL)




FRESCOS ON INNER WALLS OF PASSAGE, SHRINE D. II,
DANDĀN-ULIQ, SEEN FROM SOUTH-EAST.

(See Chap. IX, sec. II.)




FRESQUES ON SOUTH WALL OF TEMPLE CELLA D. VI, DANDĀN-UILIQ.

(See Chap. IX, sec. VI.)




FRESQUES ON INNER SOUTH WALL OF PASSAGE, SHRINE D. VI,
DANDĀN-UILIQ.

(See Chap. IX, sec. VI.)



FRESCO ON THE SOUTH WALL OF CELLA D. XII, DANDĀN-ULIQ.

(See Chap. IX, sec. iv.)




RUINED CELLA D. XII, DANDĀN-ULIQ, AFTER EXCAVATION.

(See Chap. IX, sec. iv.)




**ROOM N. 1, FIRST FIND-PLACE OF INSCRIBED TABLETS, NIYA SITE,
SEEN FROM NORTH AFTER EXCAVATION.**

(See Chap. XI, sec. 4.)




**ROOM N. 1, IN RUINED HOUSE N. 1, NIYA SITE,
SEEN FROM SOUTH BEFORE EXCAVATION.**

(See Chap. XI, sec. 1.)




**NORTH WALL OF HALL IN RUINED HOUSE N. III, NIYA SITE,
 AFTER EXCAVATION.**

(See Chap. XI, sec. II.)



**SOUTH WALL IN HALL OF RUINED HOUSE, N. III, NIYA SITE,
 AFTER EXCAVATION.**

(See Chap. XI, sec. II.)




ARCHITECTURAL WOOD-CARVING FROM RUINED HOUSE,
N. VIII, NIYA SITE.

(See Chap. XI, sec. vii.)



ANCIENT CHAIR AND OTHER WOOD-CARVINGS FOUND IN
HOUSE N. (II), NIYA SITE.

(See Chap. XI, sec. ii.)




IMPLEMENTS IN WOOD AND POTTERY, FOUND IN
DWELLINGS N. III, V, VII, VIII, NIYA SITE.

(See Chap. XI, sec. II, vi-viii.)




ANCIENT JAR BROUGHT FROM NIYA SITE.

(See Chap. X, sec. III.)




WOODEN CUPBOARD FOUND IN RUINED DWELLING N. XI,
NIYA SITE.

(See Chap. XI, sec. vii.)




FRESCO IN CHAPEL E. II, ENDERE FORT.

(See Chap. XII, sec. III.)




UNDERGROUND ROOM, WITH FIRE-PLACE, IN DWELLING E. V,
ENDERE FORT.

(See Chap. XII, sec. III.)



CHINESE SGRAFFITO OF A.D. 719, ON WALL OF
TEMPLE CELLA E. I, ENDERE FORT.


(See Chap. XII, fig. Appendix A, part II.)



CHINESE AND TIBETAN SGRAFFITO ON WEST WALL OF HALL E. III,
ENDERE FORT.

(See Chap. XII, sec. III, Appendix A, B.)

TIBETAN SGRAFFITI ON SOUTH WALL OF TEMPLE CELLA E, ENDERE FORT.
(See Chap. XII, sec. II, Appendix B, part M.)






RAWAK STŪPA AND ENCLING QUADRANGLE, SEEN FROM SOUTH.




(See Chap. XIV, sec. III.)

lxvii lxv lxxv lxiv lxviii lxvi






RELIEF SCULPTURES, R. lxvi-R. lxvii, ON OUTER SOUTH-EAST WALL,
RAWAK STŪPA COURT.

(See Chap. XIV, sec. IV.)







RELIEF SCULPTURES, R. 200-R. 209, ON INNER SOUTH-EAST WALL, RAWAK STOPA COURT.
(See Chap. XIV, see iv.)




200
213




RELIEF SCULPTURES, R. 300d-R. 311v, ON INNER AND OUTER SOUTH-EAST WALL, HAWAK STŪPA COURT. (See Chap. XIV, pp. 62-63)



RELIEF SCULPTURES, N. 304-R. IV, ON OUTER SOUTH-EAST WALL, RAWAK STOPA COURT. (From Gluck, XIV, p. 10)





RELIEF SCULPTURES, R. V. R. INC., ON OUTER SOUTH-EAST WALL, RAWAKSTUPA, COCHIN
CHINA, CIV. 1951, IN.




RELIEF SCULPTURES, R. Ixxi-R. Ixxvii, AT OUTER SOUTH CORNER, RAWAK STUPE COURT.

(See Chap. XIV, sec. iv.)



BRIGHS WITH MARKS FROM RAMPART, AK-SIPIL.

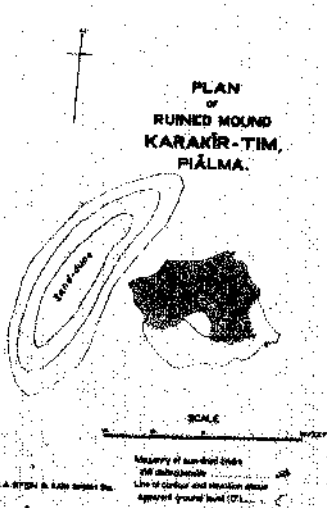
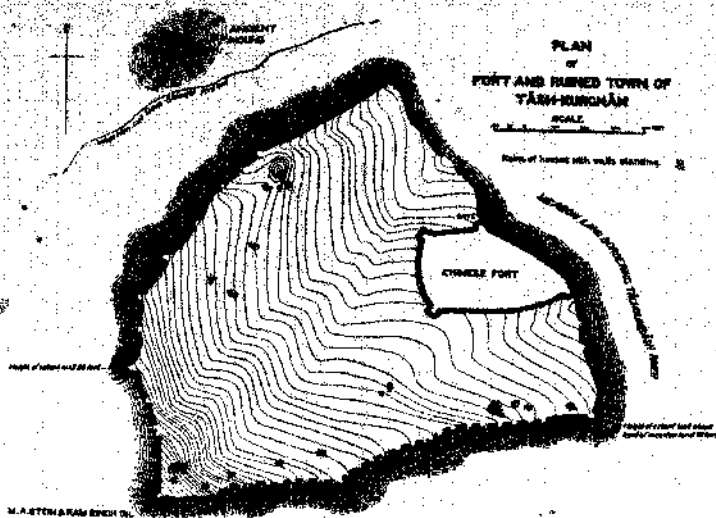
(See Chap. XIV, sec. iv.)



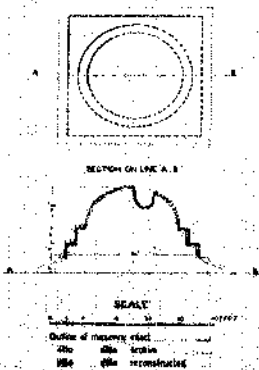
REMAINS OF STUGCO RELIEF, R. Ixxvi, WITH DECORATIVE HALO, ON OUTER PASSAGE WALL, RAWAK STUPE COURT.

(See Chap. XIV, sec. iv.)

K131
1927



PLAN
OF
RUINED STÜPA
TÖPA-TIM,
NEAR
KAKSHAL TATI.

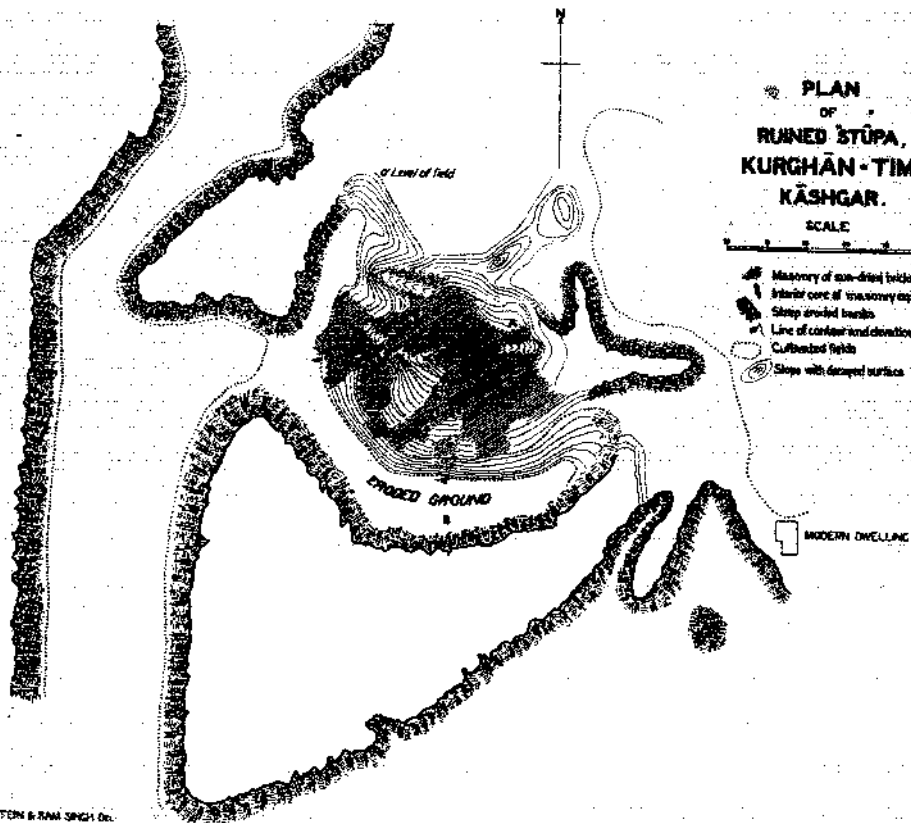


PLAN
OF
RUINED STŪPA,
KURGHĀN-TIM,
KĀSHGAR.

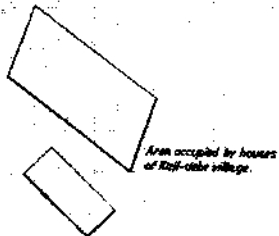
SCALE



- Masonry of non-dressed blocks still distinguishable
- Interior core of masonry exposed
- Steep eroded banks
- Line of contour and elevation above present ground level (10')
- Cultivated fields
- Slope with detached surfaces



M.A. STERN & RAM SINGH, Del.



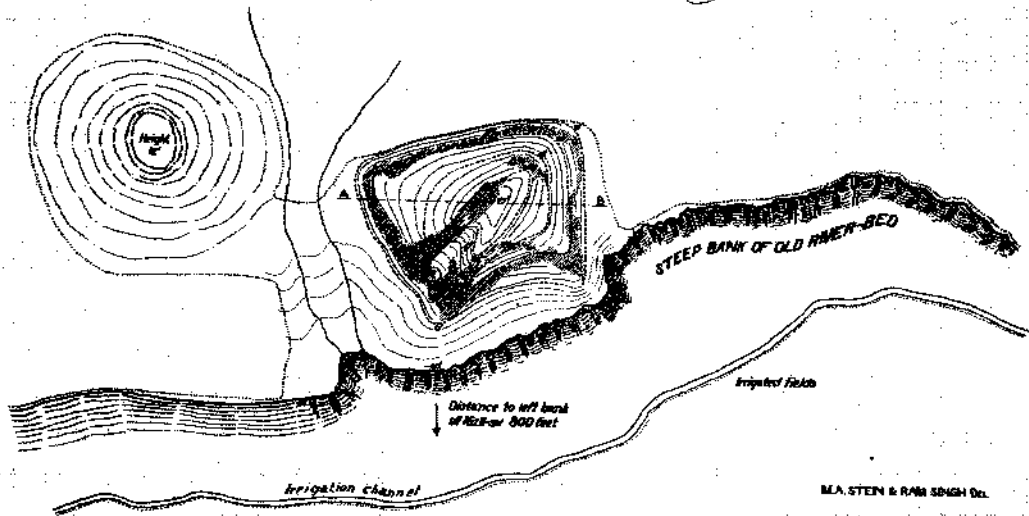
PLAN
OF
KIZIL-DEBE MOUNDS,
KASHGAR.



SECTION ON LINE A. B.



- Masonry of sun-dried bricks with distinguishable
- Steep bank of old river-bed
- Line of contour and elevation above present ground level (C)
- Cultivated fields
- Slope with decayed surface

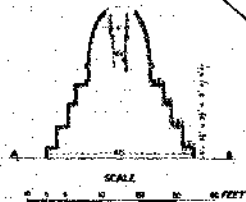


PLAN
OF
MAURITIY STUPA
RUNS

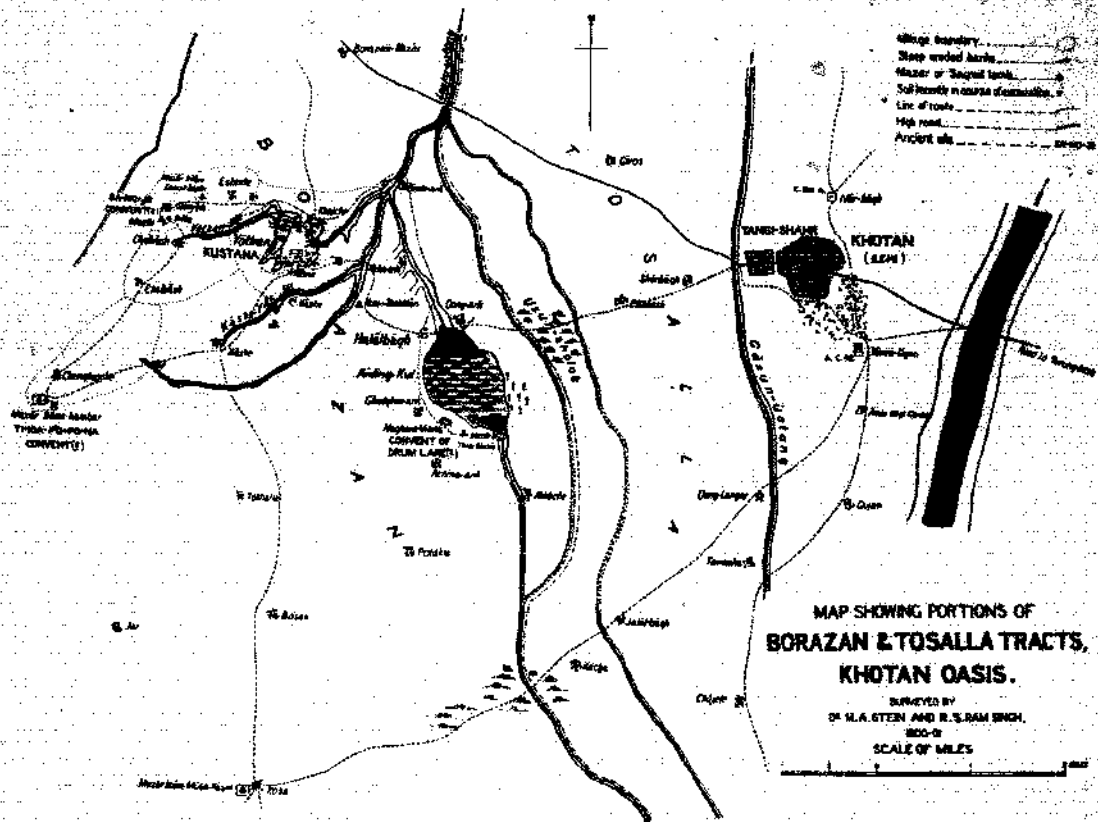
SCALE
0 5 10 15 20 FEET

Wall of scarified bricks \square \square
 ditto ditto ruined \square \square
 Line of contour and elevation
 above general level (C) \sim
 Masonry distinguishable on
 surface of ruined mound \square \square

SECTION OF STUPA
ON LINE A.B.




M A STEIN & RAM SINGH Do.



PLAN
OF
RUINED SITE
DANDĀN-UJLIQ.

SCALE OF MILES



- Ancient building of timber and plaster
- Ancient structure of rush walls
- Thick of ancient orchard or garden
- Deeply eroded ground
- Camping place
- Wm (as at time of visit)

AREA COVERED WITH DUNES, 10-20 FEET HIGH

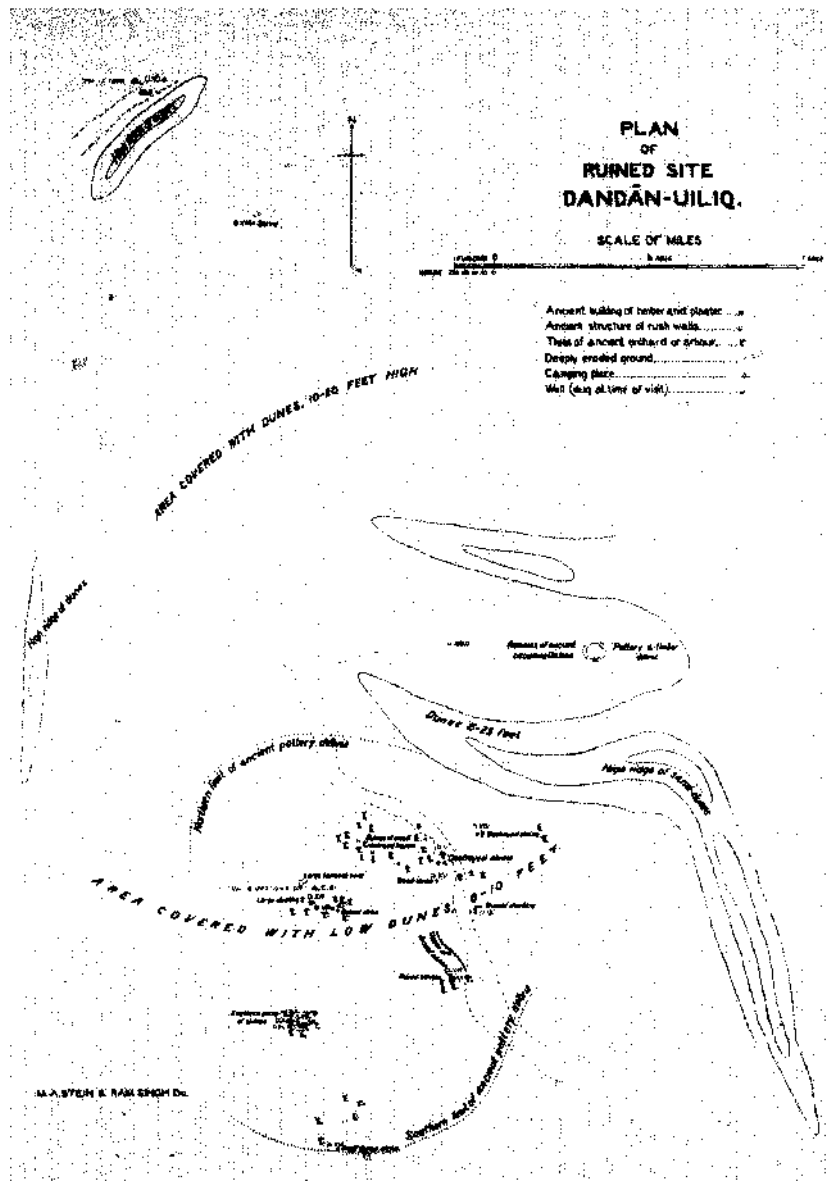
Low sand dunes

Remains of ancient pottery debris

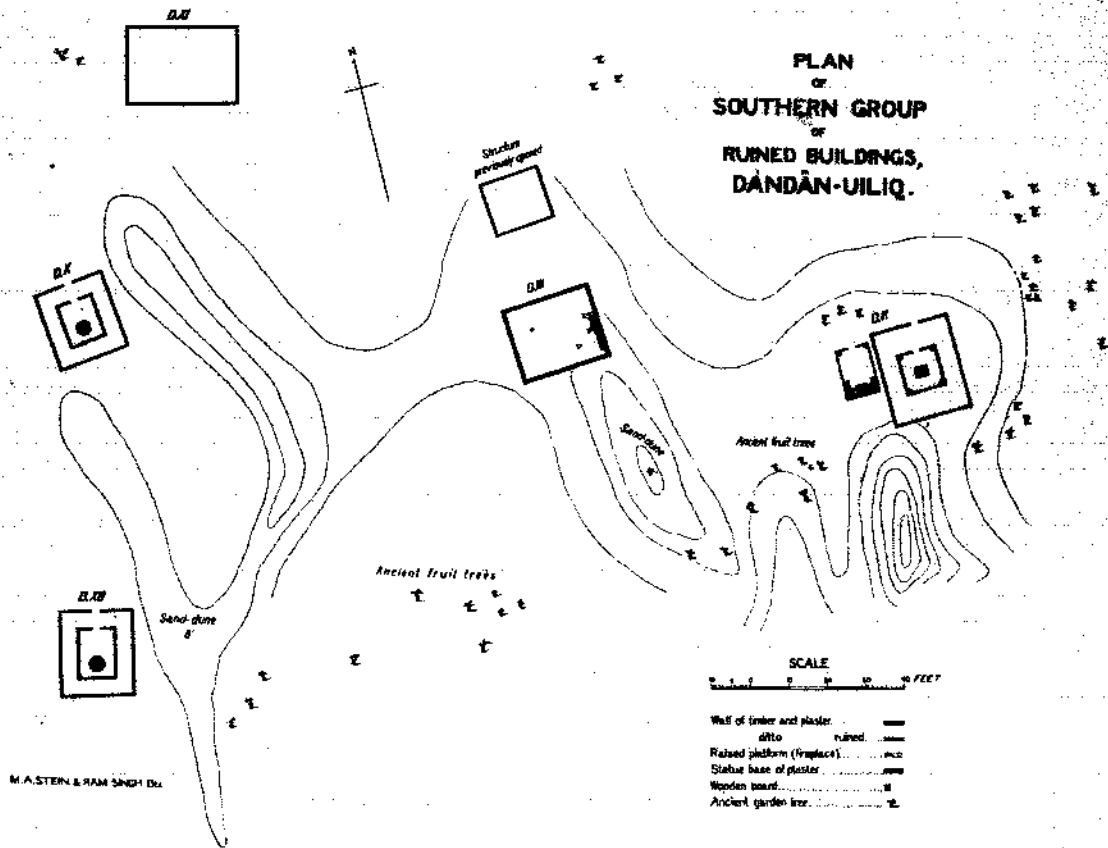
Dunes 10-25 feet

High ridge of sand dunes

AREA COVERED WITH LOW DUNES



PLAN
OF
SOUTHERN GROUP
OF
RUIINED BUILDINGS,
DĀNDĀN-UULIQ.



PLAN
OF
RUINED STRUCTURES D.VI, D.VII
DANDAN-UULIQ.

SCALE
0 1 2 3 4 FEET

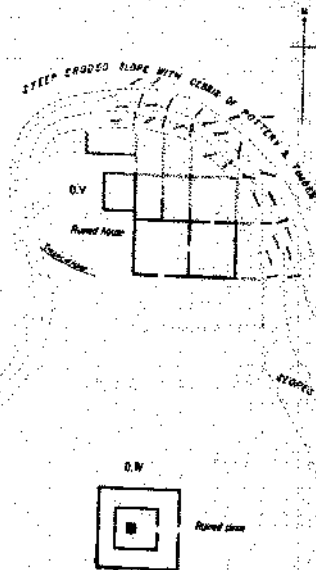


Wall of tower and platform
Roof
Ramp
Staircase
Staircase base of platform

1:10 A STEEP SLOPE INDICATED

PLAN
OF
RUINED SHRINE & HOUSE
D.IV, D.V,
DANDAN-UULIQ.

SCALE
0 1 2 3 4 FEET

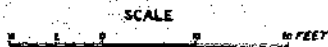


Wall of tower and platform
Roof
Ramp
Staircase
Staircase base of platform
Tower shaft




1:10 A STEEP SLOPE INDICATED

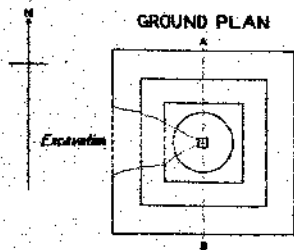
**RUINED STŪPA,
ANCIENT SITE BEYOND
NIYA RIVER.**



SECTION
ON LINE A-B.



GROUND PLAN
A



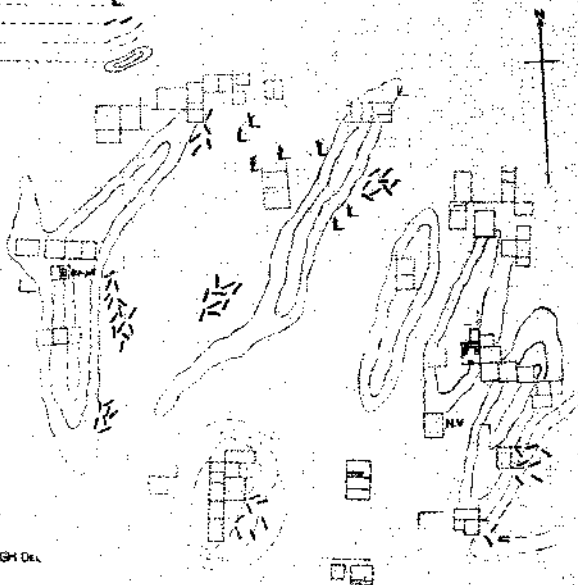
M. A. STERN Del.

SCALE



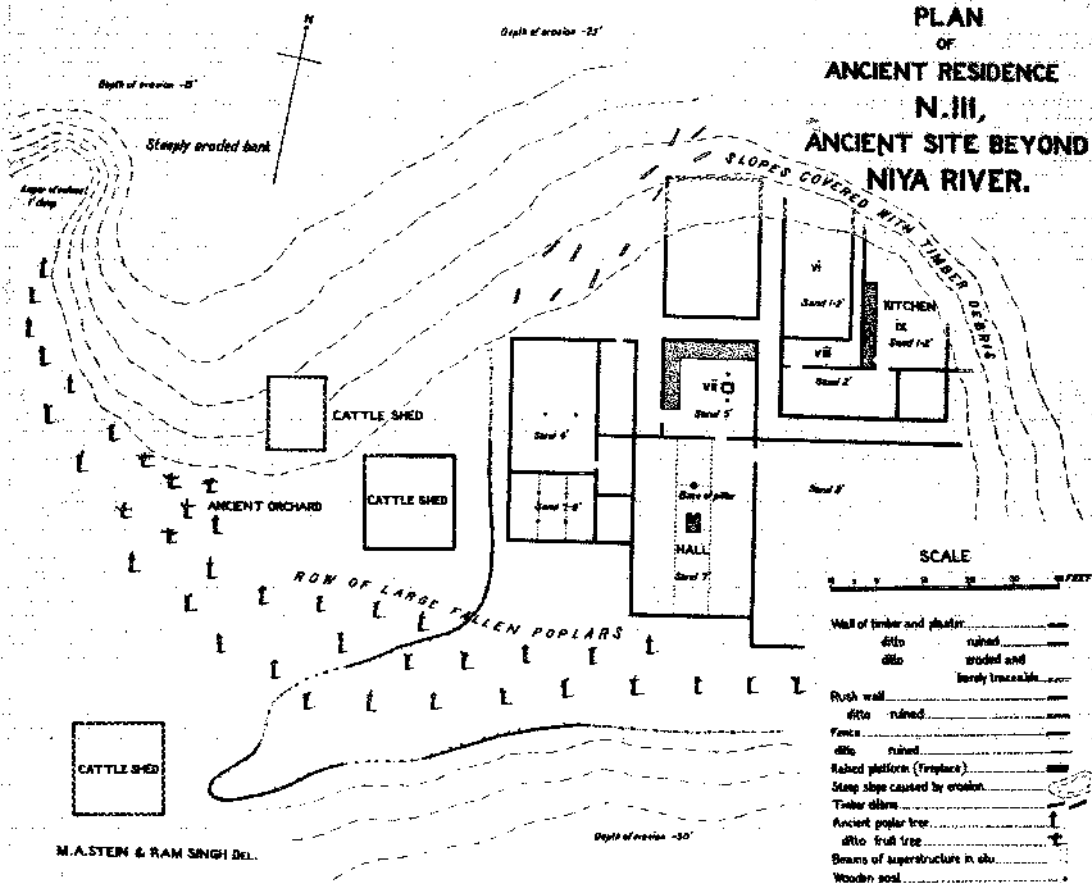
**SKETCH PLAN
OF
GROUP OF RUINED DWELLINGS
N. II,
ANCIENT SITE BEYOND
NIYA RIVER.**

- Wall of timber and plaster.....
- ditto ruined.....
- ditto traced but not cleared.....
- Rush wall.....
- Raised platform.....
- Fence.....
- ditto ruined.....
- Fallen poles.....
- Timber debris.....
- Eroded slope.....
- Sand dune.....



RAM SINGH Del.

PLAN
OF
ANCIENT RESIDENCE
N. III,
ANCIENT SITE BEYOND
NIYA RIVER.

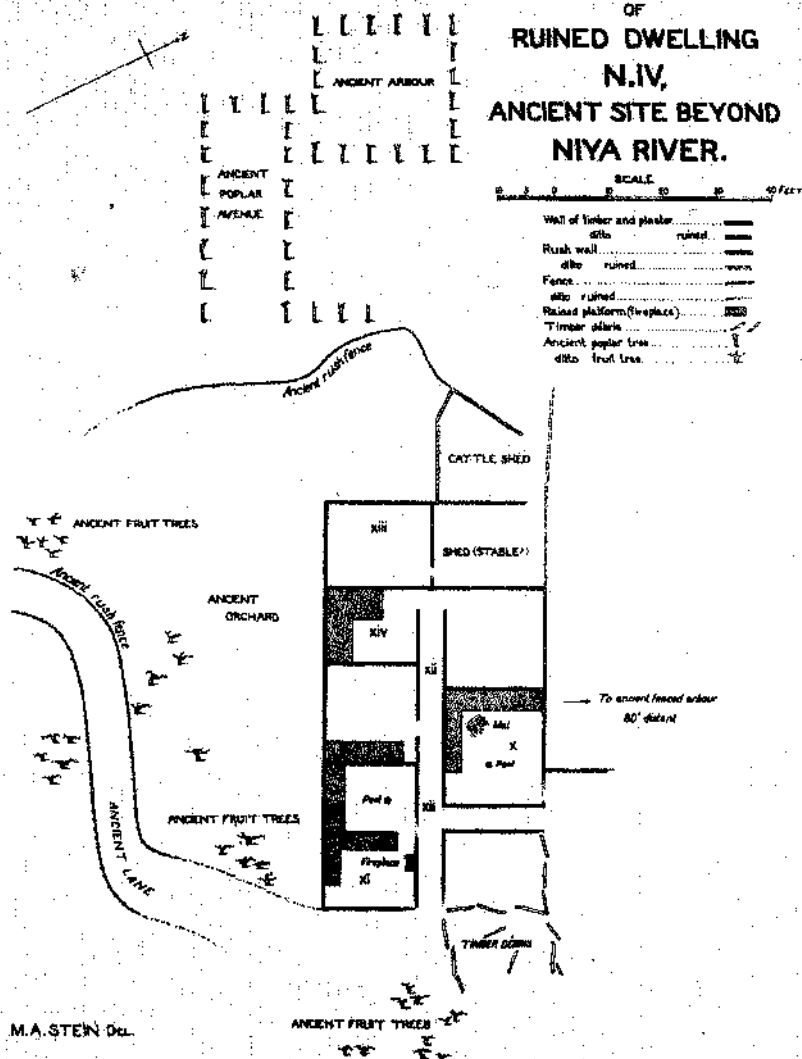


- Wall of timber and plaster:
 - ditto ruined
 - ditto eroded and
 - barely traceable
- Rush wall:
 - ditto ruined
- Fence:
 - ditto ruined
- Flashed platform (Fireplace):
 - eroded and
- Steep slope caused by erosion:
 - eroded and
- Timber pillars:
 - eroded and
- Ancient poplar tree:
 - eroded and
- ditto fruit tree:
 - eroded and
- Beams of superstructure in situ:
 - eroded and
- Wooden post:
 - eroded and

M.A. STEIN & RAM SINGH DEL.

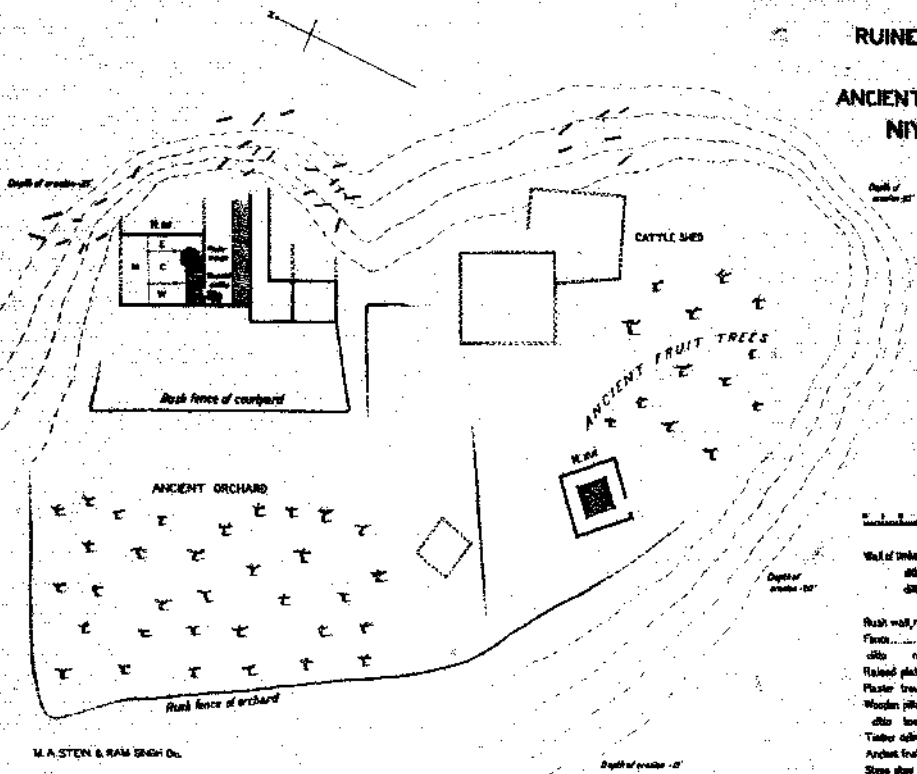
XXX

PLAN
OF
RUINED DWELLING
N.IV,
ANCIENT SITE BEYOND
NIYA RIVER.

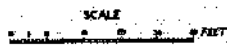


M.A. STEN Del.

PLAN
OF
RUINED DWELLING
N.V,
ANCIENT SITE BEYOND
NIYA RIVER.

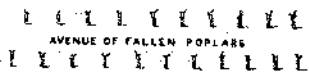


M. A. STEN & RAM SINGH DL.



- Wall of timber and plaster.....
- dike.....
- dike.....
- hardly traceable.....
- Rush wall, ruined.....
- Fence.....
- dike.....
- Raised platform.....
- Plaster trough.....
- Wooden pillar.....
- dike loading.....
- Timber dike.....
- Ancient fruit tree.....
- Steep slope caused by stream.....

PLAN
OF
RUINED DWELLING
N.VI,
ANCIENT SITE BEYOND
NIYA RIVER.

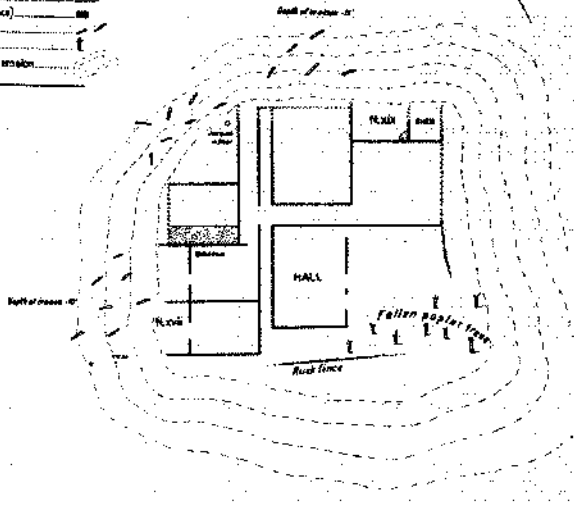


MASTEIN DL

SCALE
0 5 10 20 30 40 FEET

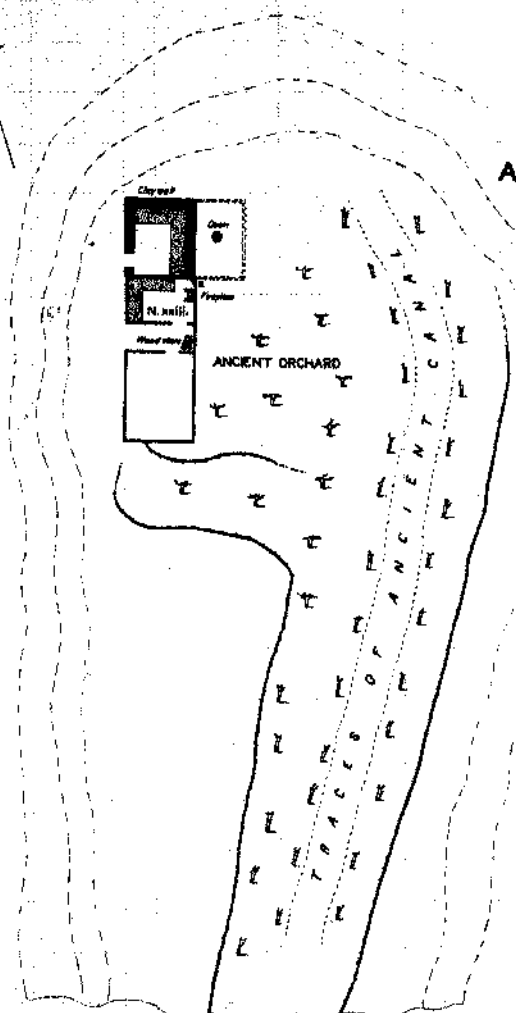
- Wall of timber and plaster _____
- dike _____
- dike _____
- dike _____
- dike _____
- Rush wall, ruined _____
- Fence _____
- dike _____
- Raised platform (trapezoid) _____
- Timber pillars _____
- Ancient poplar tree _____
- Slopy slope caused by erosion _____

PLAN
OF
RUINED DWELLING
N.VII,
ANCIENT SITE BEYOND
NIYA RIVER.



XXXXXX
[REDACTED]

PLAN
OF
RUINED DWELLING
N. IX,
ANCIENT SITE BEYOND
NIYA RIVER.

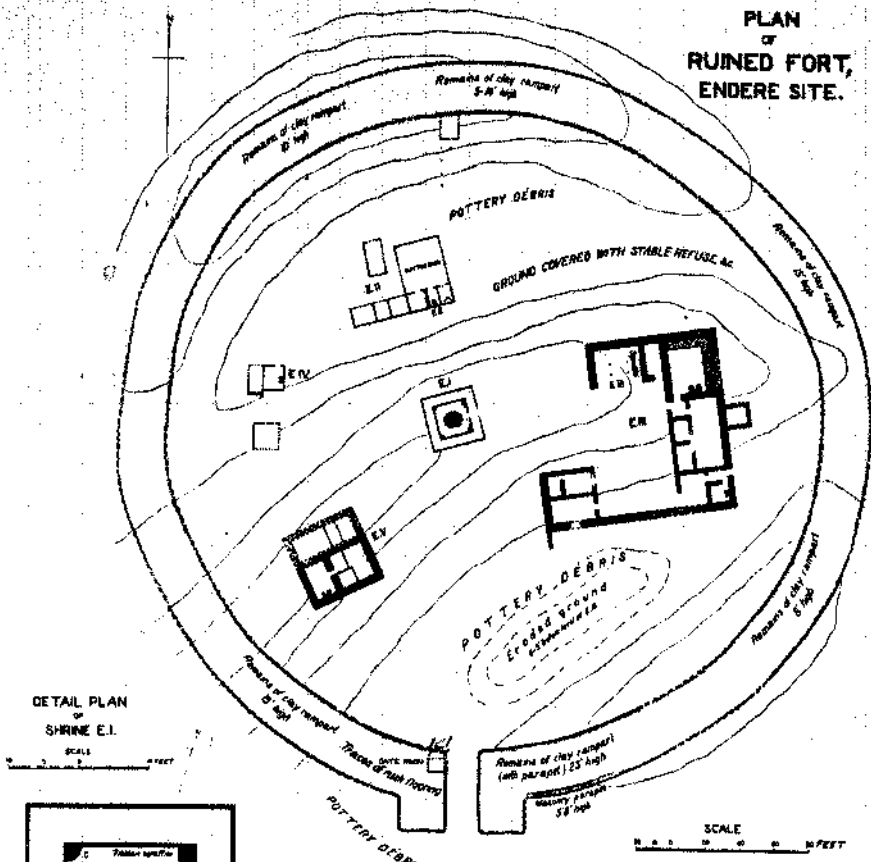


SCALE



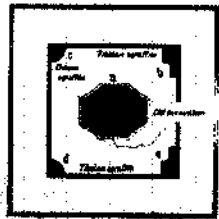
- Wall of timber and plaster.....
- ditto ruined.....
- ditto eroded and
barely traceable.....
- Rush wall, ruined.....
- Clay wall.....
- Fence.....
- ditto ruined.....
- Raised platform (fireplace).....
- Ancient poplar tree.....
- ditto fruit tree.....
- Steep slope caused by erosion.....
- Wooden board.....

PLAN
OF
RUINED FORT,
ENDERE SITE.



DETAIL PLAN
OF
SHRINE E.1.

SCALE
0 1 2 3 4 5 6 FEET

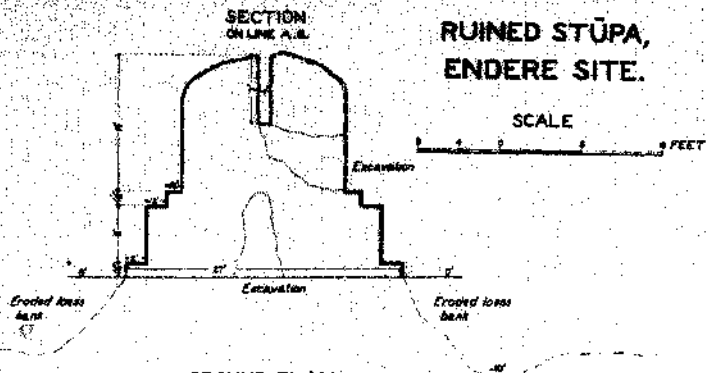


M. A. STEIN & RAN SINGH DEL.

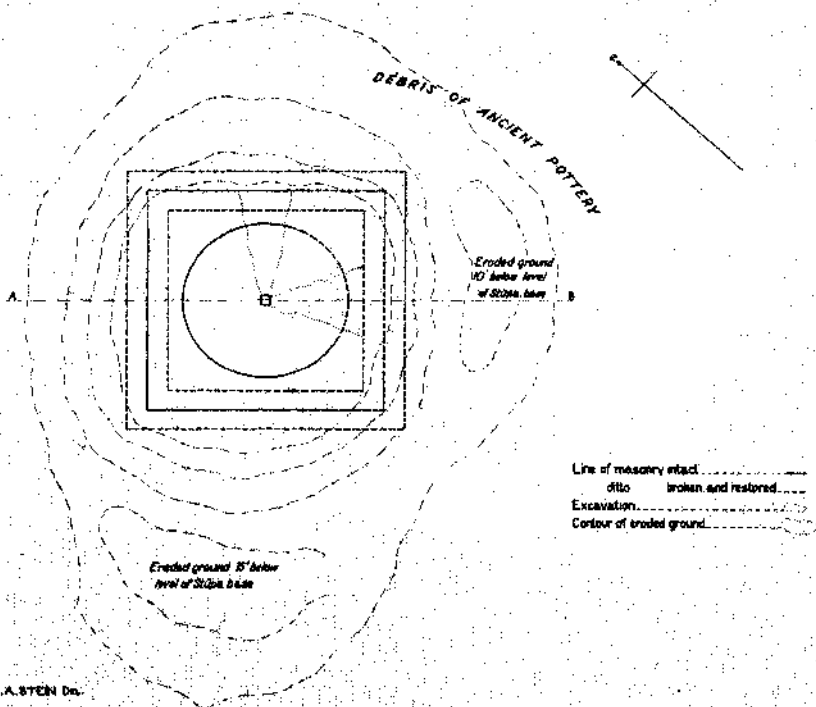
SCALE
0 1 2 3 4 5 6 FEET

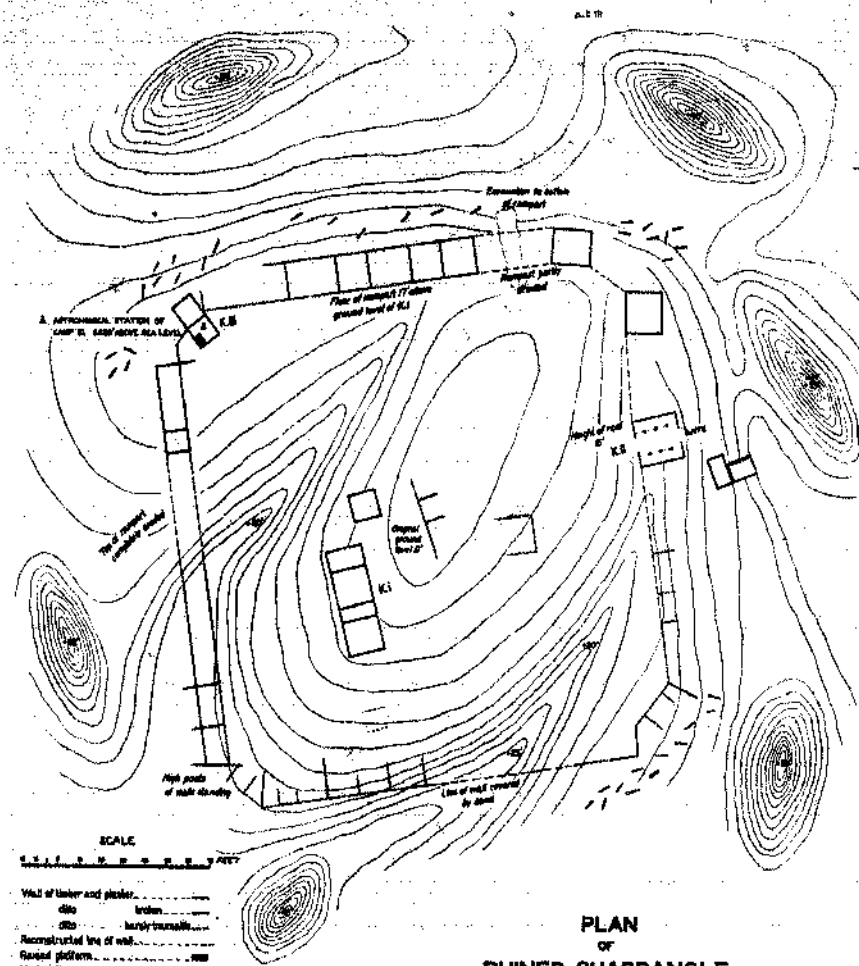
Masonry of sun-dried brick	100
do do	ruined 112
Wall of timber and plaster	
do do	ruined
do do	loosely traceable
Wall of stamped clay	105
Rampart of stamped clay	
Statue base of plaster	100
Raised platform (trapezoid)	102
Wooden pile	

RUINED STŪPA, ENDERE SITE.



GROUND PLAN



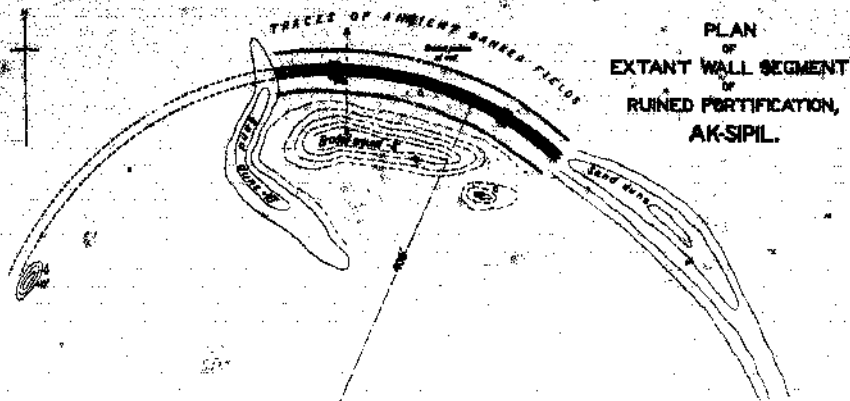


PLAN
OF
RUINED QUADRANGLE,
KARADONG SITE.

M. A. STEN & RAY SMITH DR.

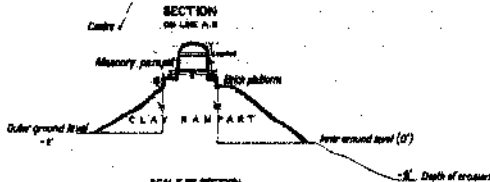
SCALE
0 1 2 3 4 5 6 7 8 9 10 FEET

- Wall of timber and plaster.....
- ditto broken.....
- ditto burnt.....
- Reconstructed line of wall.....
- Gravel platform.....
- Mud wall.....
- Wooden gate.....
- Trench filled.....
- Sand can covered with boulders.....



SCALE OF PLAN
0 10 20 30 FEET

Masonry of sun-dried bricks
 ditto ditto ruined
 Line of masonry parapet reconstructed
 Remnant of original clay
 ditto ditto eroded



SCALE OF SECTION
0 1 2 3 4 FEET

SECTIONS
OF
RUINED STÜPA,
RAWAK.

SCALE
0 1 2 3 4 FEET

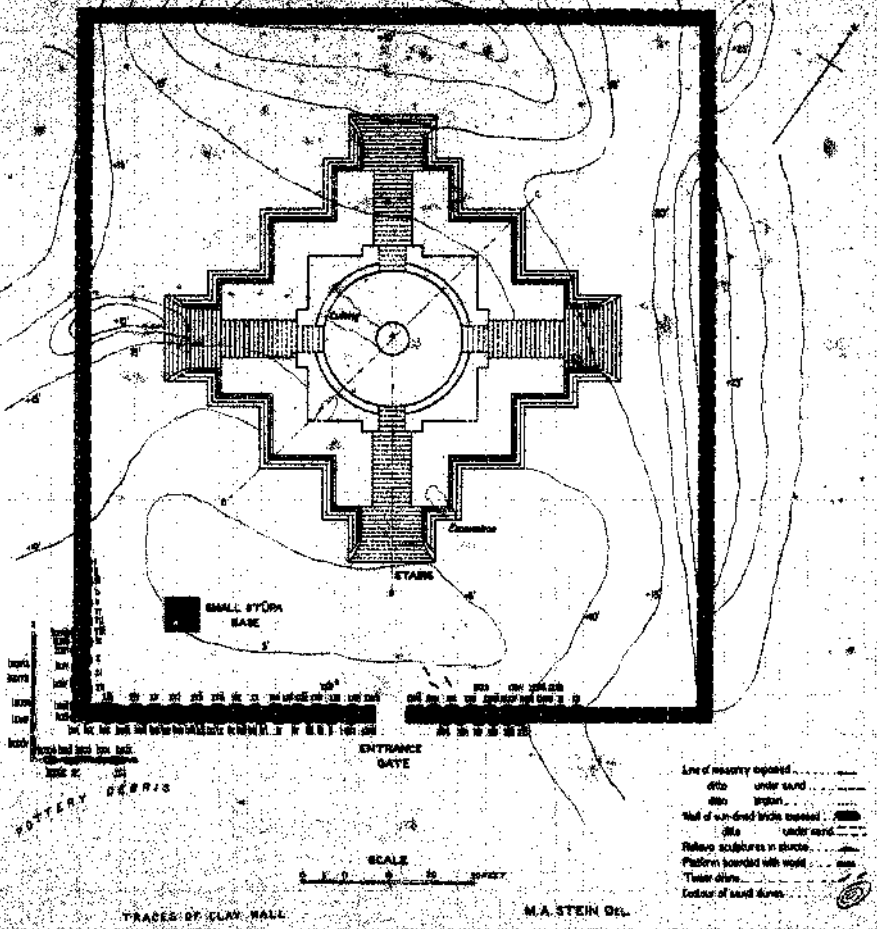
SECTION
ON LINE A-B.



SECTION
ON LINE C-C.




PLAN
OF
RUINED VIHARA,
RAWAK.

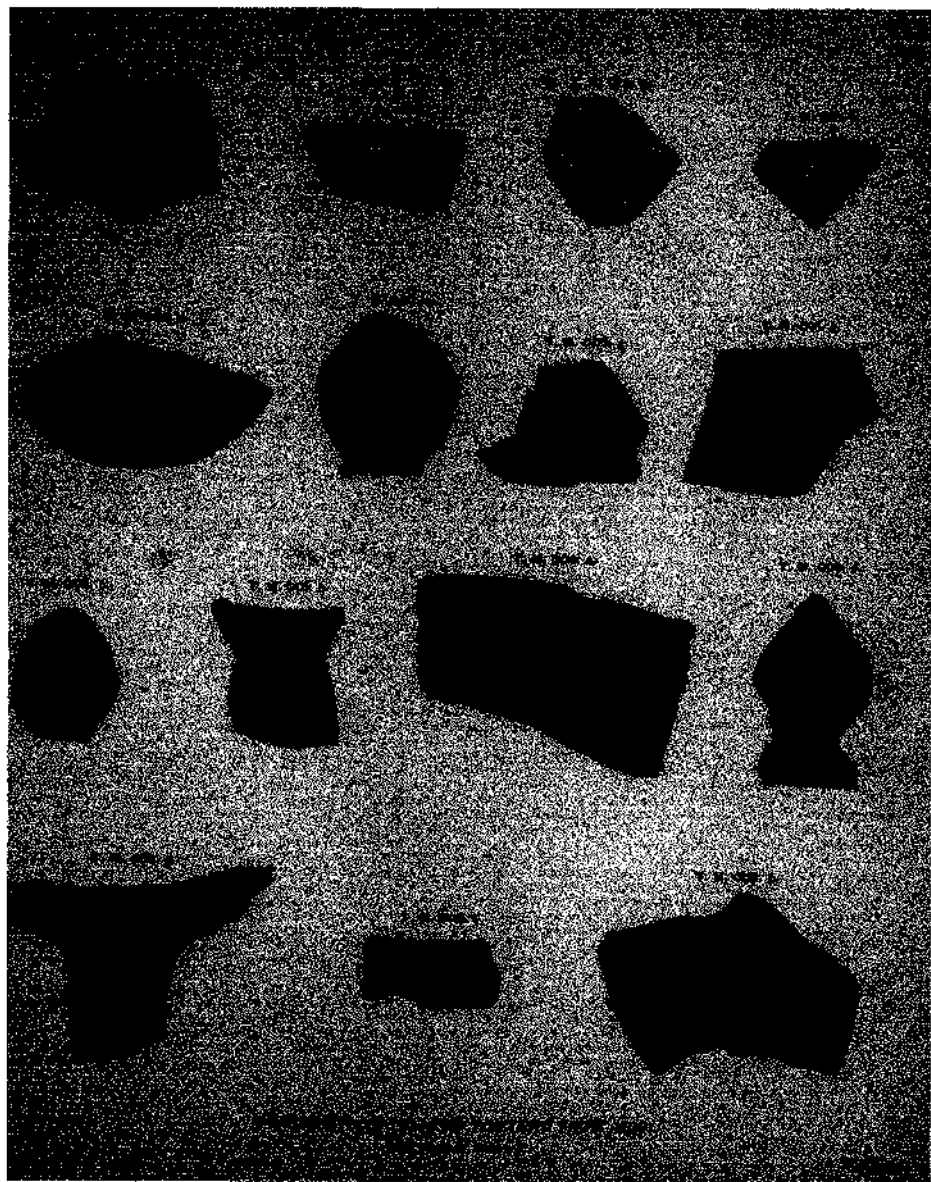



FOOTING DEBRIS


TRACES OF CLAY WALL


M.A. STEIN DEL.


























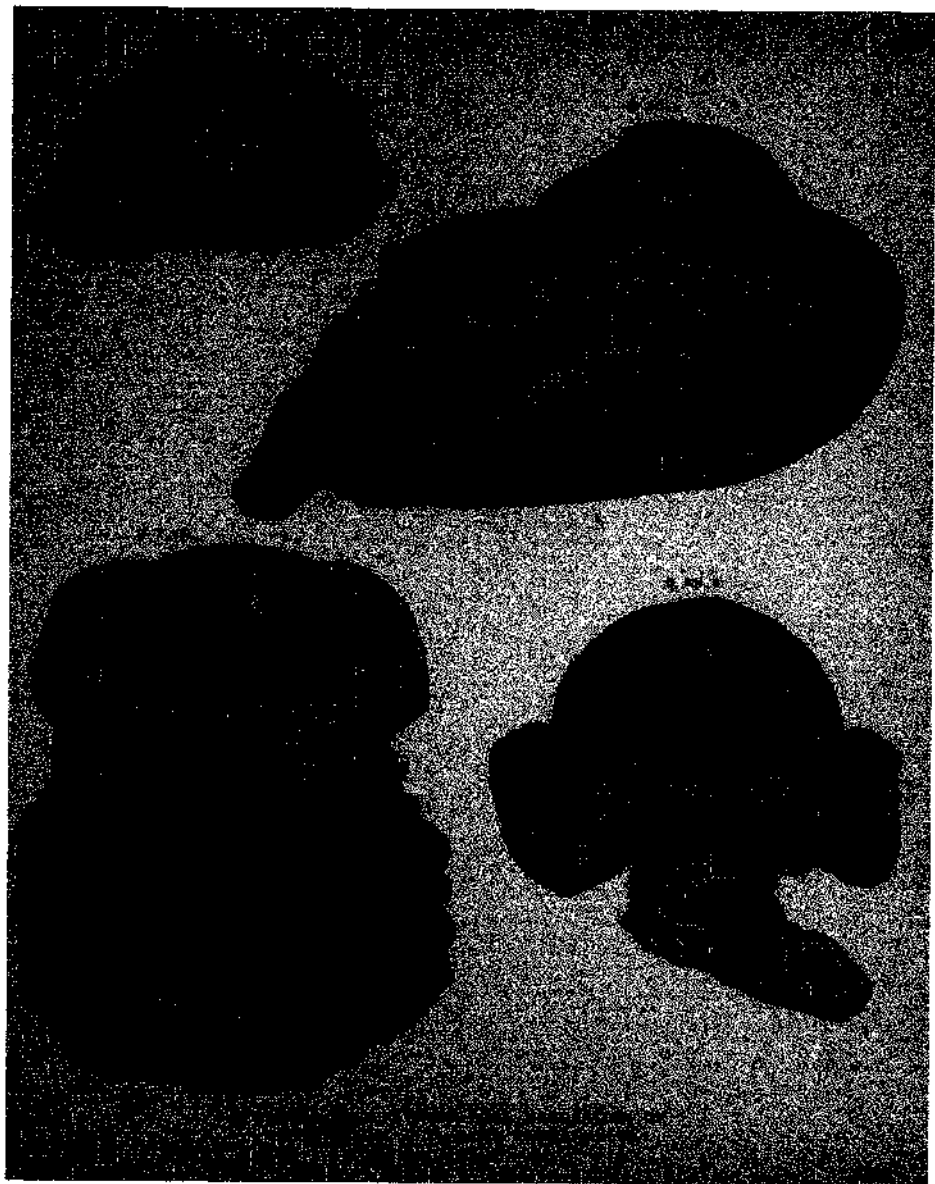












UNIVERSITY LIBRA
OSMANIA UNIVERSITY
430
































[REDACTED]


[REDACTED]


[REDACTED]













































PLATE 10




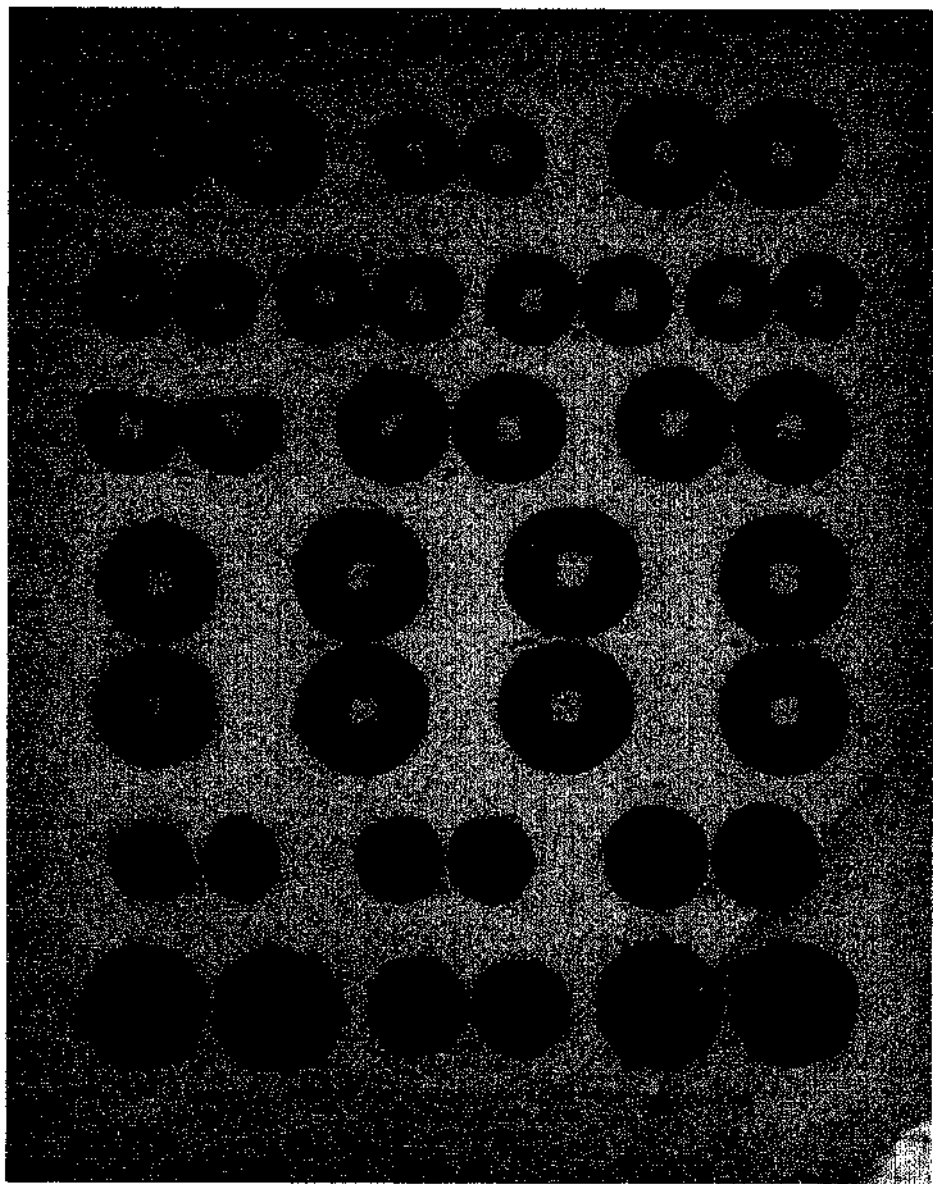
HEAD AND BUST IN STUCCO (RESTORED) FROM SAMOS (1904-05)


(See also, p. 10, 11)





















[REDACTED]


[REDACTED]


[REDACTED]


[REDACTED]


[REDACTED]











THE UNIVERSITY OF CHICAGO


THE UNIVERSITY OF CHICAGO


[REDACTED]


[REDACTED]


[REDACTED]

[REDACTED]



















the 1990s, the number of people with a disability in the United States has increased by 25% (U.S. Census Bureau 2000).

As a result of the increase in the number of people with disabilities, the need for accessible information has become more acute. The Americans with Disabilities Act (ADA) has been passed in order to ensure that people with disabilities have equal access to information and services. The ADA requires that information and services be accessible to people with disabilities.

One of the ways in which the ADA is implemented is through the use of accessible information. Accessible information is information that is available to people with disabilities in a format that they can use.

There are many different types of accessible information, including:

• Braille

• Large print

• Audio

• Video

• Sign language

• Text-to-speech

• Screen readers

• Braille displays

• Accessible websites

• Accessible software

• Accessible hardware

• Accessible public spaces

• Accessible transportation

• Accessible housing

• Accessible voting

• Accessible education

• Accessible employment

• Accessible public services

• Accessible health care

• Accessible justice

• Accessible recreation

• Accessible culture

• Accessible arts


• Accessible entertainment


The first part of the document discusses the importance of maintaining accurate records of all transactions. It emphasizes that every entry, no matter how small, should be documented to ensure transparency and accountability. This is particularly crucial in financial reporting, where even minor discrepancies can lead to significant errors over time.

The second section focuses on the role of technology in modern accounting. It highlights how software solutions have revolutionized the way businesses manage their finances, allowing for real-time data analysis and automated reporting. However, it also notes the need for proper training and security measures to protect sensitive financial information.

The third part of the document addresses the challenges of budgeting and cost control. It provides practical advice on how to set realistic budgets, track expenses, and identify areas where costs can be reduced without compromising quality. This is essential for ensuring the long-term financial health and sustainability of any organization.

Finally, the document concludes by discussing the importance of regular financial reviews and audits. It stresses that these processes are not just for compliance but also for gaining valuable insights into the company's financial performance and identifying potential risks or opportunities for improvement.





the model. The model is run with a 10-day integration period, and the results are averaged over 1000 realizations. The model is run with a 10-day integration period, and the results are averaged over 1000 realizations.

5. Results

a. Overview

The first part of this section presents the results of the model runs for the 10-day integration period. The results are presented in terms of the time evolution of the mean and variance of the model variables. The second part of this section presents the results of the model runs for the 10-day integration period. The results are presented in terms of the time evolution of the mean and variance of the model variables.

b. Mean

The first part of this section presents the results of the model runs for the 10-day integration period. The results are presented in terms of the time evolution of the mean and variance of the model variables. The second part of this section presents the results of the model runs for the 10-day integration period. The results are presented in terms of the time evolution of the mean and variance of the model variables.

c. Variance

The first part of this section presents the results of the model runs for the 10-day integration period. The results are presented in terms of the time evolution of the mean and variance of the model variables. The second part of this section presents the results of the model runs for the 10-day integration period. The results are presented in terms of the time evolution of the mean and variance of the model variables.

d. Summary

The first part of this section presents the results of the model runs for the 10-day integration period. The results are presented in terms of the time evolution of the mean and variance of the model variables. The second part of this section presents the results of the model runs for the 10-day integration period. The results are presented in terms of the time evolution of the mean and variance of the model variables.

e. Discussion

The first part of this section presents the results of the model runs for the 10-day integration period. The results are presented in terms of the time evolution of the mean and variance of the model variables. The second part of this section presents the results of the model runs for the 10-day integration period. The results are presented in terms of the time evolution of the mean and variance of the model variables.

f. Conclusions

The first part of this section presents the results of the model runs for the 10-day integration period. The results are presented in terms of the time evolution of the mean and variance of the model variables. The second part of this section presents the results of the model runs for the 10-day integration period. The results are presented in terms of the time evolution of the mean and variance of the model variables.

